
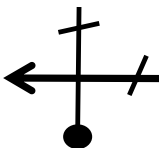
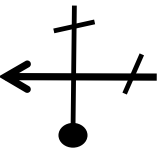


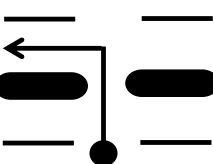

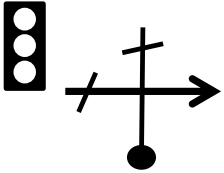

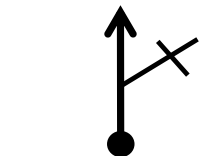


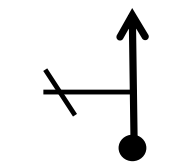
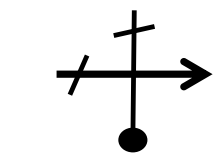


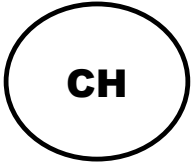

TC	0	LA VILLA DE ZAACHILA	DIST	0
SS			4.00	
CH	1	TLANICHICO 1		
TC				
TRAMO CRONOMETRADO - SPECIAL STAGE			PROM - AVERAGE	TIEMPO TIME 00:15
0	ENLACE		24.00 KM/H	

DISTANCIA - DISTANCE		DIRECCION	INFORMACION	DIST REG								
TOTAL	PARCIAL	DIRECTION	INFORMATION	TO GO								
0.00	0.00		<table border="1"> <tr> <td>G</td> <td>N</td> <td>16</td> <td>57.057</td> </tr> <tr> <td>P</td> <td>W</td> <td>96</td> <td>45.009</td> </tr> </table> <p>Salida La Villa de Zaachila frente a iglesia y reloj</p>	G	N	16	57.057	P	W	96	45.009	4.00
G	N	16	57.057									
P	W	96	45.009									
0.02	0.02	 <div style="border: 1px solid black; width: 20px; height: 15px; margin-left: 10px; text-align: center;">1</div>	a la izquierda por calle Alaari	3.98								
0.35	0.33	 <div style="border: 1px solid black; width: 20px; height: 15px; margin-left: 10px; text-align: center;">3</div>	<div style="border: 2px solid black; padding: 5px; display: inline-block;">  OAXACA         </div> <p>por la izquierda a Oaxaca</p>	3.65								
0.45	0.10	 <div style="border: 1px solid black; width: 20px; height: 15px; margin-left: 10px; text-align: center;">4</div>	<p><b>TOPES ( 5 )</b> Seguir de frente</p>	3.55								
0.85	0.40	 <div style="border: 1px solid black; width: 20px; height: 15px; margin-left: 10px; text-align: center;">5</div>	<div style="border: 2px solid black; padding: 5px; display: inline-block;">  <p style="margin: 0;"> <del>CUJAPAM</del>            ZIMATLAN  <del>OAXACA</del> </p> </div> <p>A la izquierda a Zimatlan</p>	3.15								
				<b>1</b>								



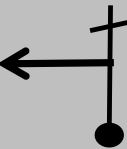

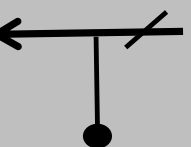
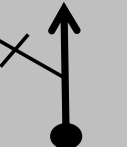
TC	0	LA VILLA DE ZAACHILA	DIST	0
SS	1	TLANICHICO 1	4.00	
CH	TRAMO CRONOMETRADO - SPECIAL STAGE		PROM - AVERAGE	TIEMPO
TC	0	ENLACE	24.00 KM/H	TIME 00:15

DISTANCIA - DISTANCE		DIRECCION	INFORMACION	DIST REG
TOTAL	PARCIAL	DIRECTION	INFORMATION	TO GO
1.15	0.30	 6	 A la derecha a Cuilapam	2.85
1.20	0.05	 7	 Por la izquierda	2.80
1.31	0.11	 8	VADO!!	2.69
2.42	1.11	 9	De frente por pavimento El elefante rosa l.d.	1.58
3.83	1.41	 10	A la derecha por terraceria frente a letrero CBTa No. 78	0.17  <b>2</b>

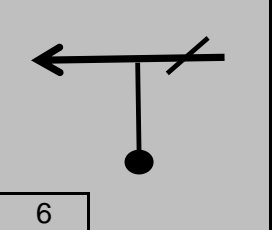
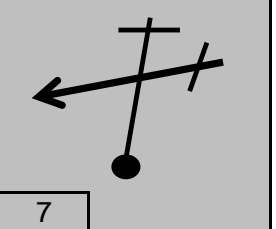
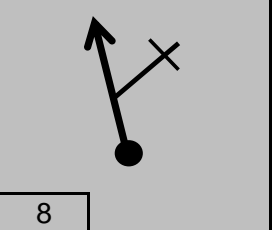
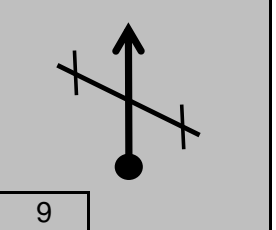
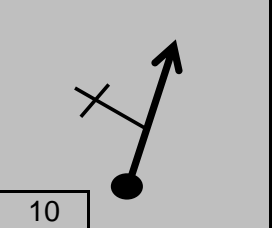
TC	0	LA VILLA DE ZAACHILA	DIST	<b>0</b>
SS			<b>4.00</b>	
CH	1	TLANICHICO 1		
TC				
TRAMO CRONOMETRADO - SPECIAL STAGE			PROM - AVERAGE	TIEMPO TIME <b>00:15</b>
0	ENLACE		<b>24.00 KM/H</b>	



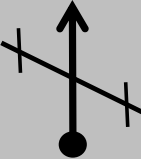




DISTANCIA - DISTANCE		DIRECCION	INFORMACION	DIST REG
TOTAL	PARCIAL	<i>DIRECTION</i>	<i>INFORMATION</i>	<i>TO GO</i>
3.90	0.07		Control CH marca en arbol l.d.	0.10
		11		
4.00	0.10		Control A marca en tronco de arbol l.d.	0.00
		12		<b>3</b>

TC	1	TLANICHICO 1	DIST		1
SS			9.40		
CH	2	TLANICHICO 2			
TC					
TRAMO CRONOMETRADO - SPECIAL STAGE			PROM - AVERAGE		TIEMPO TIME
1	TLANICHICO 1		6.20	12.10 KM/H	00:45

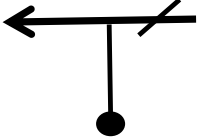
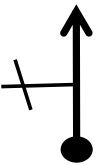
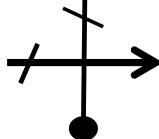

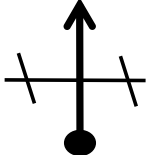
DISTANCIA - DISTANCE		DIRECCION	INFORMACION	DIST REG								
TOTAL	PARCIAL	DIRECTION	INFORMATION	TO GO								
0.00	0.00		 <table border="1" data-bbox="730 332 997 414"> <tr> <td>G</td> <td>N</td> <td>16</td> <td>57.146</td> </tr> <tr> <td>P</td> <td>W</td> <td>96</td> <td>46.476</td> </tr> </table> <p>1530 msn Control A marca en tronco de arbol l.d.</p>	G	N	16	57.146	P	W	96	46.476	9.40
G	N	16	57.146									
P	W	96	46.476									
0.45	0.45		A la izquierda por carretera principal	8.95								
1.70	1.25		De frente por carretera principal	7.70								
2.15	0.45		A la izquierda por carretera principal	7.25								
3.20	1.05		De frente por carretera principal	6.20								
				<b>4</b>								

TC	1	TLANICHICO 1	DIST		1
SS			9.40		
CH	2	TLANICHICO 2			
TC			PROM - AVERAGE		TIEMPO TIME
TRAMO CRONOMETRADO - SPECIAL STAGE			6.20	12.10 KM/H	00:45
1	TLANICHICO 1				

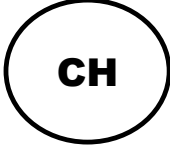

DISTANCIA - DISTANCE		DIRECCION	INFORMACION	DIST REG
TOTAL	PARCIAL	DIRECTION	INFORMATION	TO GO
3.68	0.48		A la izquierda por carretera principal frente a panteon	5.72
3.90	0.22		A la izquierda por carretera principal	5.50
4.20	0.30		A la izquierda por carretera principal	5.20
4.38	0.18		De frente por carretera principal	5.02
4.65	0.27		A la derecha por carretera principal	5

TC	1	TLANICHICO 1	DIST		1						
SS	2	TLANICHICO 2	9.40								
CH	2	TLANICHICO 2	9.40								
TC	TRAMO CRONOMETRADO - SPECIAL STAGE		PROM - AVERAGE		TIEMPO TIME						
1	TLANICHICO 1		6.20	12.10 KM/H	00:45						
DISTANCIA - DISTANCE		DIRECCION	INFORMACION		DIST REG						
TOTAL	PARCIAL	DIRECTION	INFORMATION		TO GO						
5.10	0.45	 11	Por la izquierda		4.30						
5.40	0.30	 12	VADO!!		4.00						
6.00	0.60	 13	De frente por carretera principal		3.40						
6.20	2.00	 14	 <table border="1" data-bbox="743 1040 999 1149"> <tr> <td rowspan="2">GPS</td> <td>N</td> <td>16</td> <td>57.036</td> </tr> <tr> <td>W</td> <td>96</td> <td>48.137</td> </tr> </table> 1540 msn Marca en el piso en curva izquierda	GPS	N	16	57.036	W	96	48.137	3.20
GPS	N	16	57.036								
	W	96	48.137								
6.40	0.20	 15	  Control C arbol l.i.	3.00							
					6						

TC	1	TLANICHICO 1	DIST		1
SS			9.40		
CH	2	TLANICHICO 2			
TC					
TRAMO CRONOMETRADO - SPECIAL STAGE			PROM - AVERAGE		TIEMPO TIME
1	TLANICHICO 1		6.20	12.10 KM/H	00:45



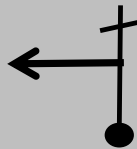
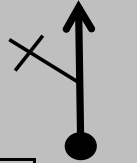
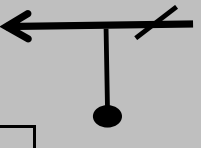
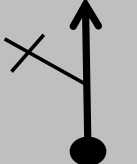
DISTANCIA - DISTANCE		DIRECCION	INFORMACION	DIST REG
TOTAL	PARCIAL	DIRECTION	INFORMATION	TO GO
6.48	0.08	 16	A la izquierda por pavimento	2.92
7.10	0.62	 17	De frente por pavimento	2.30
9.02	1.92	 18	A la derecha en direccion al CBTa	0.38
9.12	0.10	 19	Dar vuelta en "U" y estacionarse a esperar su paso en "CH"	0.28
9.22	0.10	 20	De frente a terraceria	0.18
				<b>7</b>

TC	1	TLANICHICO 1	DIST		<b>1</b>
SS			9.40		
CH	2	TLANICHICO 2			
TC					
TRAMO CRONOMETRADO - SPECIAL STAGE			PROM - AVERAGE		TIEMPO TIME
1	TLANICHICO 1		6.20	12.10 KM/H	00:45

DISTANCIA - DISTANCE		DIRECCION	INFORMACION	DIST REG
TOTAL	PARCIAL	DIRECTION	INFORMATION	TO GO
9.30	0.08		Control CH marca en arbol l.d.	0.10
		21		
9.40	0.10		Control A marca en tronco de arbol l.d.	0.00
		22		<b>8</b>

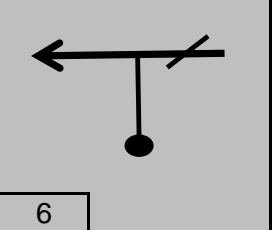
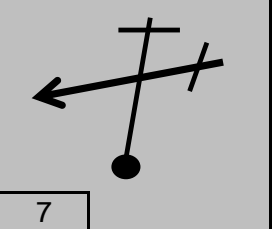
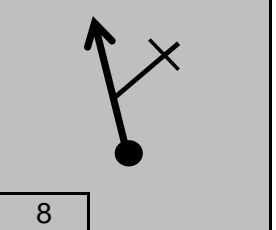
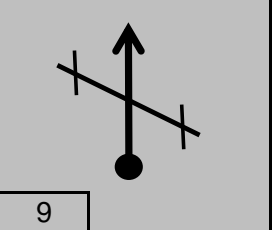
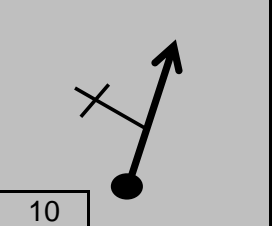


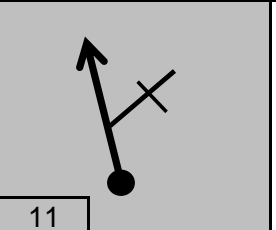

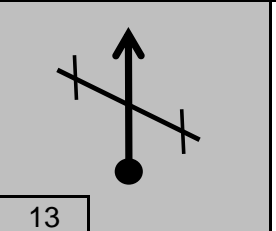
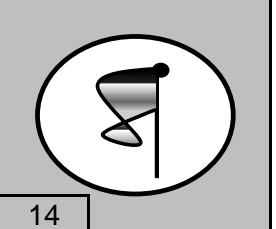

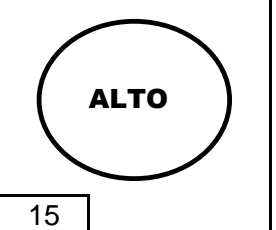
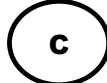
TC	2	TLANICHICO 2	DIST		2
SS			23.00		
CH	2A	SERVICIO			
TC					
TRAMO CRONOMETRADO - SPECIAL STAGE			PROM - AVERAGE		TIEMPO TIME
2	TLANICHICO 2		6.20	23.00 KM/H	01:00

DISTANCIA - DISTANCE		DIRECCION	INFORMACION	DIST REG								
TOTAL	PARCIAL	DIRECTION	INFORMATION	TO GO								
0.00	0.00		 <table border="1" data-bbox="735 365 997 446"> <tr> <td>G</td> <td>N</td> <td>16</td> <td>57.146</td> </tr> <tr> <td>P</td> <td>W</td> <td>96</td> <td>46.476</td> </tr> </table> <p>1530 msn Control A marca en tronco de arbol l.d.</p>	G	N	16	57.146	P	W	96	46.476	23.00
G	N	16	57.146									
P	W	96	46.476									
0.45	0.45		A la izquierda por carretera principal	22.55								
1.70	1.25		De frente por carretera principal	21.30								
2.15	0.45		A la izquierda por carretera principal	20.85								
3.20	1.05		De frente por carretera principal	19.80								

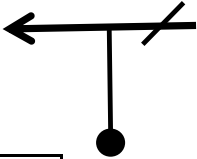
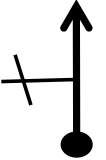
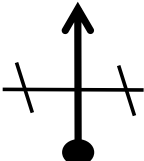
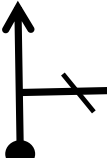

9

TC	2	TLANICHICO 2	DIST		2
SS			23.00		
CH	2A	SERVICIO			
TC	TRAMO CRONOMETRADO - SPECIAL STAGE		PROM - AVERAGE		TIEMPO TIME
	2	TLANICHICO 2	6.20	23.00 KM/H	01:00

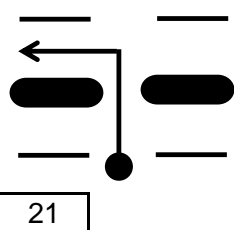

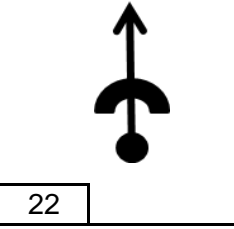
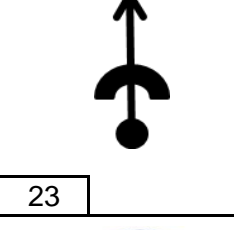
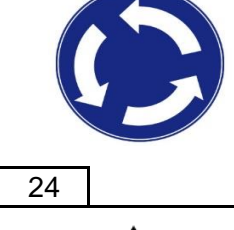

DISTANCIA - DISTANCE		DIRECCION	INFORMACION	DIST REG
TOTAL	PARCIAL	DIRECTION	INFORMATION	TO GO
3.68	0.48		A la izquierda por carretera principal frente a panteon	19.32
3.90	0.22		A la izquierda por carretera principal	19.10
4.20	0.30		A la izquierda por carretera principal	18.80
4.38	0.18		De frente por carretera principal	18.62
4.65	0.27		A la derecha por carretera principal	10

TC	2	TLANICHICO 2	DIST		2						
SS			23.00								
CH	2A	SERVICIO									
TC											
TRAMO CRONOMETRADO - SPECIAL STAGE			PROM - AVERAGE		TIEMPO TIME						
2	TLANICHICO 2		6.20	23.00 KM/H	01:00						
DISTANCIA - DISTANCE		DIRECCION	INFORMACION		DIST REG						
TOTAL	PARCIAL	DIRECTION	INFORMATION		TO GO						
5.10	0.45	 11	Por la izquierda		17.90						
5.40	0.30	 12	VADO!!		17.60						
6.00	0.60	 13	De frente por carretera principal		17.00						
6.20	2.00	 14	 <table border="1" data-bbox="735 1047 997 1153"> <tr> <td rowspan="2">GPS</td> <td>N</td> <td>16</td> <td>57.036</td> </tr> <tr> <td>W</td> <td>96</td> <td>48.137</td> </tr> </table> <p>1540 msn Marca en el piso en curva izquierda</p>	GPS	N	16	57.036	W	96	48.137	16.80
GPS	N	16	57.036								
	W	96	48.137								
6.40	0.20	 15	 <p>Control C arbol l.i.</p>	16.60 <b>11</b>							





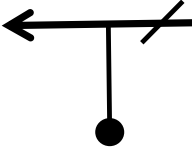
TC	2	TLANICHICO 2	DIST		2
SS			23.00		
CH	2A	SERVICIO			
TC					
TRAMO CRONOMETRADO - SPECIAL STAGE			PROM - AVERAGE		TIEMPO TIME
2	TLANICHICO 2		6.20	23.00 KM/H	01:00

DISTANCIA - DISTANCE		DIRECCION	INFORMACION	DIST REG
TOTAL	PARCIAL	DIRECTION	INFORMATION	TO GO
6.48	0.08	 16	A la izquierda por pavimento	16.52
7.10	0.62	 17	De frente por pavimento	15.90
9.02	1.92	 18	De frente por pavimento	13.98
10.40	1.38	 19	De frente por pavimento	12.60
11.55	1.15	 20	VADO!!	11.45
				<b>12</b>

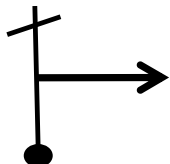

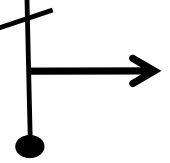


TC	2	TLANICHICO 2	DIST		2
SS			23.00		
CH	2A	SERVICIO			
TC					
TRAMO CRONOMETRADO - SPECIAL STAGE			PROM - AVERAGE		TIEMPO TIME
2	TLANICHICO 2		6.20	23.00 KM/H	01:00

DISTANCIA - DISTANCE		DIRECCION	INFORMACION	DIST REG
TOTAL	PARCIAL	DIRECTION	INFORMATION	TO GO
11.75	0.20	 21	 Semaforo por la izquierda a Oaxaca	11.25
12.08	0.33	 22	<b>TOPES ( 3 )</b> Seguir de frente por carretera principal	10.92
13.30	1.22	 23	<b>TOPES ( 8 )</b> Seguir de frente por carretera principal	9.70
16.85	3.55	 24	<b>De frente</b> por carretera principal	6.15
17.38	0.53	 25	<b>TOPES ( 7 )</b> Seguir de frente por carretera principal	5.62
				<b>13</b>

TC	2	TLANICHICO 2	DIST		2
SS			23.00		
CH	2A	SERVICIO			
TC					
TRAMO CRONOMETRADO - SPECIAL STAGE			PROM - AVERAGE		TIEMPO TIME
2	TLANICHICO 2		6.20	23.00 KM/H	01:00

DISTANCIA - DISTANCE		DIRECCION	INFORMACION	DIST REG
TOTAL	PARCIAL	DIRECTION	INFORMATION	TO GO
20.05	2.67	 26	<b>OAXACA CENTRO CENTRAL DE ABASTO</b> ↑  Semaforo de frente	2.95
20.45	0.40	 27	<b>BLVD GUADALUPE HINOJOSA</b>  Semaforos ( 2 ) de frente	2.55
20.90	0.45	 28	<b>TOPES ( 4 )</b> Seguir de frente	2.10
21.55	0.65	 29	<b>PLAZA DEL VALLE AV. SIMBOLOS PATRIOS</b> →  Semaforo a la derecha por puente	1.45
21.63	0.08	 30	  A la izquierda	1.37
				<b>14</b>

TC	2	TLANICHICO 2	DIST		2
SS			23.00		
CH	2A	SERVICIO			
TC	TRAMO CRONOMETRADO - SPECIAL STAGE		PROM - AVERAGE		TIEMPO TIME
2	TLANICHICO 2		6.20	23.00 KM/H	01:00

DISTANCIA - DISTANCE		DIRECCION	INFORMACION	DIST REG
TOTAL	PARCIAL	DIRECTION	INFORMATION	TO GO
22.18	0.55	 31	Por la derecha en calle con poste gris	0.82
22.30	0.12	 32	<b>TOPES ( 3 )</b> Seguir de frente	0.70
23.00	0.70	 33	Por la derecha ingresar a <b>Gasolienra Antequera</b>	0.00
23.00	0.00	 34	 <b>CONTROL "CH"</b> <b>Gasolienra Antequera</b> <b>NO PENALIZA EL</b> <b>ADELANTO!!!!</b>	0.00 <b>15</b>

TC	2A	SERVICIO	DIST	2A
SS				
CH	2B	RECLASIFICACION	0	
TC				
TRAMO CRONOMETRADO - SPECIAL STAGE			PROM - AVERAGE	TIEMPO TIME 00:45
2A	SERVICIO			

DISTANCIA - DISTANCE		DIRECCION	INFORMACION	DIST REG
TOTAL	PARCIAL	DIRECTION	INFORMATION	TO GO

