
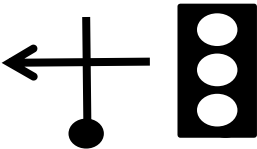
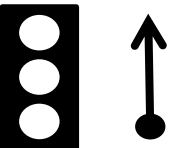
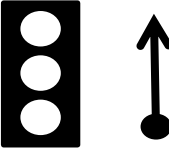
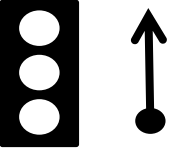
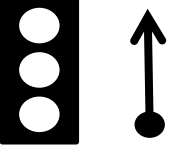
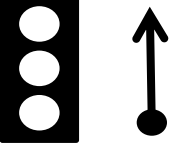

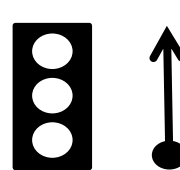





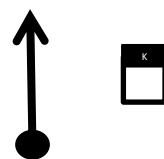
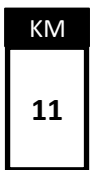
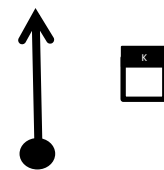




















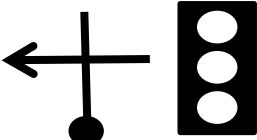


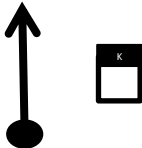
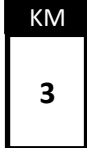

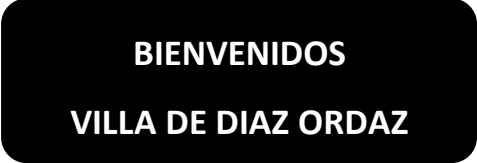

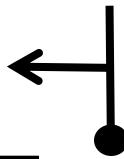





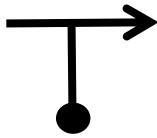
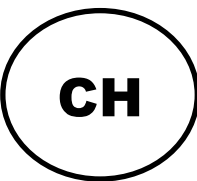

TC	HOTEL SEDE		DIST	
SS			36.10	
CH	VILLA DIAZ ORDAZ			
TC				
TRAMO CRONOMETRADO - SPECIAL STAGE			PROM - AVERAGE	TIEMPO TIME
ENLACE				
DISTANCIA - DISTANCE		DIRECCION	INFORMACION	DIST REG
TOTAL	PARCIAL	DIRECCION	INFORMATION	TO GO
0.00	0.00		HOTEL MISION DE LOS ANGELES	36.10
		1	Semaforo de frente	
0.10	0.10		ISTMO MITLA TUXTEPEC	36.00
		2	Semaforo de frente	
0.30	0.20		HOTEL VERACRUZ Semaforo de frente (3) autobuses ADO	35.80
		3		
0.50	0.20		ISTMO MITLA PUERTO ANGEL ↑	35.60
		4	Semaforo de frente	
0.65	0.15		ISTMO MITLA TUXTEPEC ↑	35.45
		5	Semaforos de frente (3)	
1.80	1.15		ISTMO MITLA ↑	34.30
		6	2 Semáforos de frente	
2.50	0.70		ISTMO MITLA TUXTEPEC ↑	33.60
		7	Semáforo de frente	

TC	HOTEL SEDE		DIST			
SS			36.10			
CH	VILLA DIAZ ORDAZ					
TC						
TRAMO CRONOMETRADO - SPECIAL STAGE			PROM - AVERAGE		TIEMPO	
ENLACE					TIME	
DISTANCIA - DISTANCE		DIRECCION		INFORMACION		DIST REG
TOTAL	PARCIAL	DIRECTION		INFORMATION		TO GO
3.00	0.50	 8		TOPES (2) HOTEL DEL LAGO EXPRESS		33.10
4.25	1.25	 9		 Semaforo de frente a Tehuantepec		31.85
4.90	0.65	 10		TOPE		31.20
5.20	0.30	 11		 Semaforo de frente a Mitla - Tule		30.90
5.85	0.65	 12		Por la izquierda a Mitla bajo paso a desnivel		30.25
7.14	1.29	 13				28.96
11.10	3.96	 14				25.00

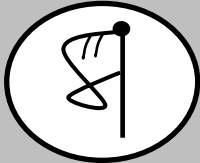


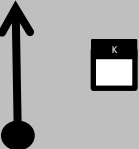



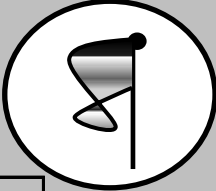


TC	HOTEL SEDE		DIST		
SS			36.10		
CH	VILLA DIAZ ORDAZ				
TC					
TRAMO CRONOMETRADO - SPECIAL STAGE			PROM - AVERAGE		TIEMPO TIME
ENLACE					
DISTANCIA - DISTANCE		DIRECCION	INFORMACION		DIST REG
TOTAL	PARCIAL	DIRECCION	INFORMATION		TO GO
11.60	0.50	 15	 Letrero de frente		24.50
12.15	0.55	 16	 De frente a Mitla por arriba de puente		23.95
13.21	1.06	 17	 Letrero de frente a Mitla		22.89
15.20	1.99	  18			20.90
16.30	1.10	  19	 Mega Servicio del Valle Se permite carga de Gasolina Servicio del Rally		19.80
20.05	3.75	  20			16.05
21.70	1.65	 21	 MITLA de frente (2) Letrero elevado		14.40

TC	HOTEL SEDE		DIST		
SS			36.10		
CH	VILLA DIAZ ORDAZ				
TC					
TRAMO CRONOMETRADO - SPECIAL STAGE			PROM - AVERAGE		TIEMPO TIME
ENLACE					
DISTANCIA - DISTANCE		DIRECCION	INFORMACION		DIST REG
TOTAL	PARCIAL	DIRECCION	INFORMACION		TO GO
27.67	5.97	 22	Inicia separacion de carriles		8.43
28.90	1.23	 23	TOPE!		7.20
29.05	0.15	 24	Semaforo a la izquierda a Diaz Ordaz		7.05
29.50	0.45	 25	TOPES (3)		6.60
29.90	0.40	 26	De frente por carretera principal Pueblos Mancomunados		6.20
32.00	2.10	 27			4.10
34.10	2.10	 28			2.00

TC	HOTEL SEDE		DIST		
SS			36.10		
CH	VILLA DIAZ ORDAZ				
TC					
TRAMO CRONOMETRADO - SPECIAL STAGE			PROM - AVERAGE		TIEMPO
ENLACE					TIME
DISTANCIA - DISTANCE		DIRECCION	INFORMACION		DIST REG
TOTAL	PARCIAL	DIRECTION	INFORMATION		TO GO
34.80	0.70	 29	TOPES (6)		1.30
35.35	0.55	 30	CUAJIMOLOYAS A la izquierda en letrero Cuajimoloyas		0.75
35.42	0.07	 31	TOPE		0.68
35.65	0.23	 32	Vado de frente (2)		0.45
36.10	1.30	 33	Por la derecha a explanada de terraceria para parque cerrado		0.00


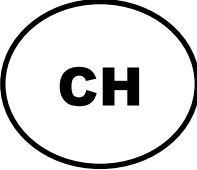

TC	PC	VILLA DIAZ ORDAZ	DIST		0
SS			0.50		
CH	0	DIAZ ORDAZ 1			
TC					
TRAMO CRONOMETRADO - SPECIAL STAGE			PROM - AVERAGE		TIEMPO TIME
0	ENLACE		15.00 KM/H		00:02
DISTANCIA - DISTANCE		DIRECCION	INFORMACION		DIST REG
TOTAL	PARCIAL	DIRECTION	INFORMATION		TO GO
0.00	0.00	 1	A la derecha en carretera principal		0.50
0.40	0.40	 2	Control CH Marca en cuneta L.D.		0.10
0.50	0.10	 3	Marca en piso frente a poste de concreto L.D.		0.00

TC	1	DIAZ ORDAZ 1	DIST		1
SS			20.30		
CH	2	CUAJIMOLOYAS 1			
TC					
TRAMO CRONOMETRADO - SPECIAL STAGE			PROM - AVERAGE		TIEMPO TIME
1	DIAZ ORDAZ 1		18.55	52.95 KM/H	00:23

DISTANCIA - DISTANCE		DIRECCION	INFORMACION	DIST REG							
TOTAL	PARCIAL	DIRECTION	INFORMATION	TO GO							
0.00	0.00		(A) <table border="1" data-bbox="1008 411 1333 506"> <tr> <td rowspan="2">G P</td> <td>N</td> <td>16</td> <td>59'48"</td> </tr> <tr> <td>W</td> <td>96</td> <td>26'47"</td> </tr> </table> 1744 MSNM	G P	N	16	59'48"	W	96	26'47"	23.30
G P	N	16	59'48"								
	W	96	26'47"								
		1									
5.80	5.80			17.50							
		2									
14.20	8.40			9.10							
		3									
17.30	3.10			6.00							
		4	Letrero triple de frente								
18.55	1.25		(B) <table border="1" data-bbox="1000 1304 1333 1409"> <tr> <td rowspan="2">G P S</td> <td>N</td> <td>17</td> <td>06'45"</td> </tr> <tr> <td>W</td> <td>96</td> <td>27'31"</td> </tr> </table> 3193 MSNM Marca en cuneta Junto a letrero de curva	G P S	N	17	06'45"	W	96	27'31"	4.75
G P S	N	17	06'45"								
	W	96	27'31"								
		5									
18.75	0.20		(C)	4.55							
		6	Marca en cuneta Junto a letrero de curva								
19.00	0.25		TOPES (6) Inicia poblado	4.30							
		7									

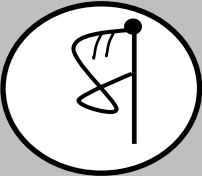


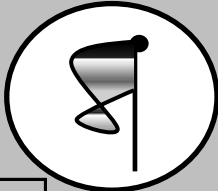

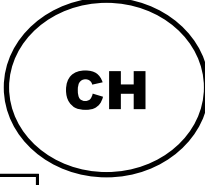
TC	1	DIAZ ORDAZ 1	DIST		1
SS			20.30		
CH	2	CUAJIMOLOYAS 1			
TC					

TRAMO CRONOMETRADO - SPECIAL STAGE			PROM - AVERAGE		TIEMPO TIME
1	DIAZ ORDAZ 1	18.55	52.95 KM/H		00:23

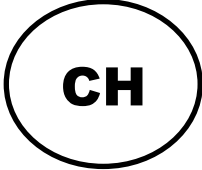
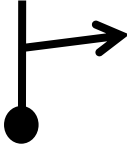
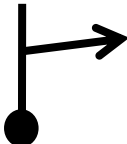
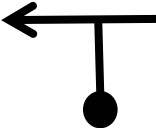

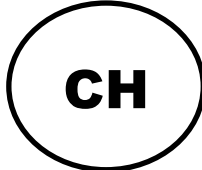

DISTANCIA - DISTANCE		DIRECCION	INFORMACION	DIST REG
TOTAL	PARCIAL	DIRECTION	INFORMATION	TO GO
19.69	0.69	 8	TOPES (3) De frente por carretera principal	3.61
20.20	0.51	 9	Control CH Marca en tope L.D.	3.10
20.30	0.10	 10	Control A Marca en piso frente a Mojonera 22	3.00

--	--	--	--	--

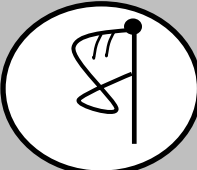



TC	2	CUAJIMOLOYAS 1	DIST		2
SS			9.30		
CH	2A	VUELTA EN "U"			
TC					
TRAMO CRONOMETRADO - SPECIAL STAGE			PROM - AVERAGE		TIEMPO TIME
2	CUAJIMOLOYAS 1		8.90	55.80 KM/H	00:10

DISTANCIA - DISTANCE		DIRECCION	INFORMACION	DIST REG							
TOTAL	PARCIAL	DIRECCION	INFORMATION	TO GO							
0.00	0.00	 1	(A) <table border="1" data-bbox="1010 394 1328 491"> <tr> <td rowspan="2">GPS</td> <td>N</td> <td>17</td> <td>07'13"</td> </tr> <tr> <td>W</td> <td>96</td> <td>26'53"</td> </tr> </table> 3170 MSNM	GPS	N	17	07'13"	W	96	26'53"	9.30
GPS	N	17	07'13"								
	W	96	26'53"								
6.50	6.50	 2		2.80							
8.90	2.40	 3	(B) <table border="1" data-bbox="1003 844 1328 949"> <tr> <td rowspan="2">GPS</td> <td>N</td> <td>17</td> <td>08'56"</td> </tr> <tr> <td>W</td> <td>96</td> <td>24'44"</td> </tr> </table> 3103 MSNM Marca en poste L.D.	GPS	N	17	08'56"	W	96	24'44"	0.40
GPS	N	17	08'56"								
	W	96	24'44"								
9.10	0.20	 4	(C) Marca en tope letrero bienvenidos a Llano Grande	0.20							
9.30	0.20	 5	Control CH Marca en piso L.D.	0.00							

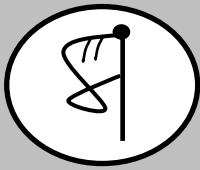


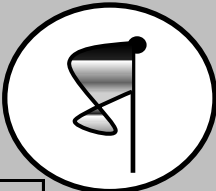



TC	2A	VUELTA EN "U"	DIST		2A
SS			0.70		
CH	3	LLANO GRANDE 1	PROM - AVERAGE		TIEMPO TIME 00:45
TC			TRAMO CRONOMETRADO - SPECIAL STAGE		

DISTANCIA - DISTANCE		DIRECCION	INFORMACION	DIST REG
TOTAL	PARCIAL	<i>DIRECTION</i>	<i>INFORMATION</i>	<i>TO GO</i>
0.00	0.00	 1	Control CH Marca en piso L.D.	0.70
0.02	0.02	 2	A la derecha por terraceria	0.68
0.13	0.11	 3	A la derecha por terraceria Estacionarse frente a Palacio Municipal	0.57
0.35	0.22	 4	A la izquierda por pavimento	0.35
0.39	0.04	 5	TOPES (3) De frente por carretera principal	0.31
0.60	0.21	 6	Control CH Marca en piso L.D.	0.10
0.70	0.10	 7	Control A Marca en poste de concreto L.D.	0.00

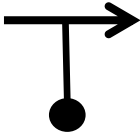

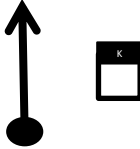


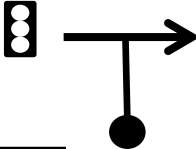
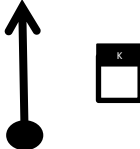

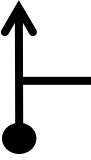

TC	3	LLANO GRANDE 1	DIST		3
SS					
CH	4	CUAJIMOLOYAS 1A	10.60		
TC					
TRAMO CRONOMETRADO - SPECIAL STAGE			PROM - AVERAGE		TIEMPO TIME
3		LLANO GRANDE 1	8.90	53.00 KM/H	00:12

DISTANCIA - DISTANCE		DIRECCION	INFORMACION				DIST REG
TOTAL	PARCIAL	DIRECCION	INFORMATION				TO GO
0.00	0.00		(A)	G PS	N 17 08'56"	W 96 24'43"	10.60
		1	3101 MSNM				
2.40	2.40		De frente por pavimento				8.20
		2					
8.90	6.50		(B)	G PS	N 17 07'14"	W 96 26'51"	1.70
		3	3172 MSNM Marca en cuneta L.D.				
9.05	0.15	(ALTO)	(C)	Marca en tope Inicia poblacion			1.55
		4					
9.19	0.29		TOPES (9) De frente por carretera principal				1.41
		5					
10.45	1.26	(CH)	Control CH Marca en piso frente a escuela				0.15
		6					
10.60	0.15	(A)	Control A Marca en piso frente a señal de curva peligrosa				0.00
		7					

TC	4	CUAJIMOLOYAS 1A	DIST	4
SS			39.02	
CH	4A	SERVICIO		
TC				
TRAMO CRONOMETRADO - SPECIAL STAGE			PROM - AVERAGE	TIEMPO TIME
4	CUAJIMOLOYAS 1A	18.00	67.20 KM/H	00:35

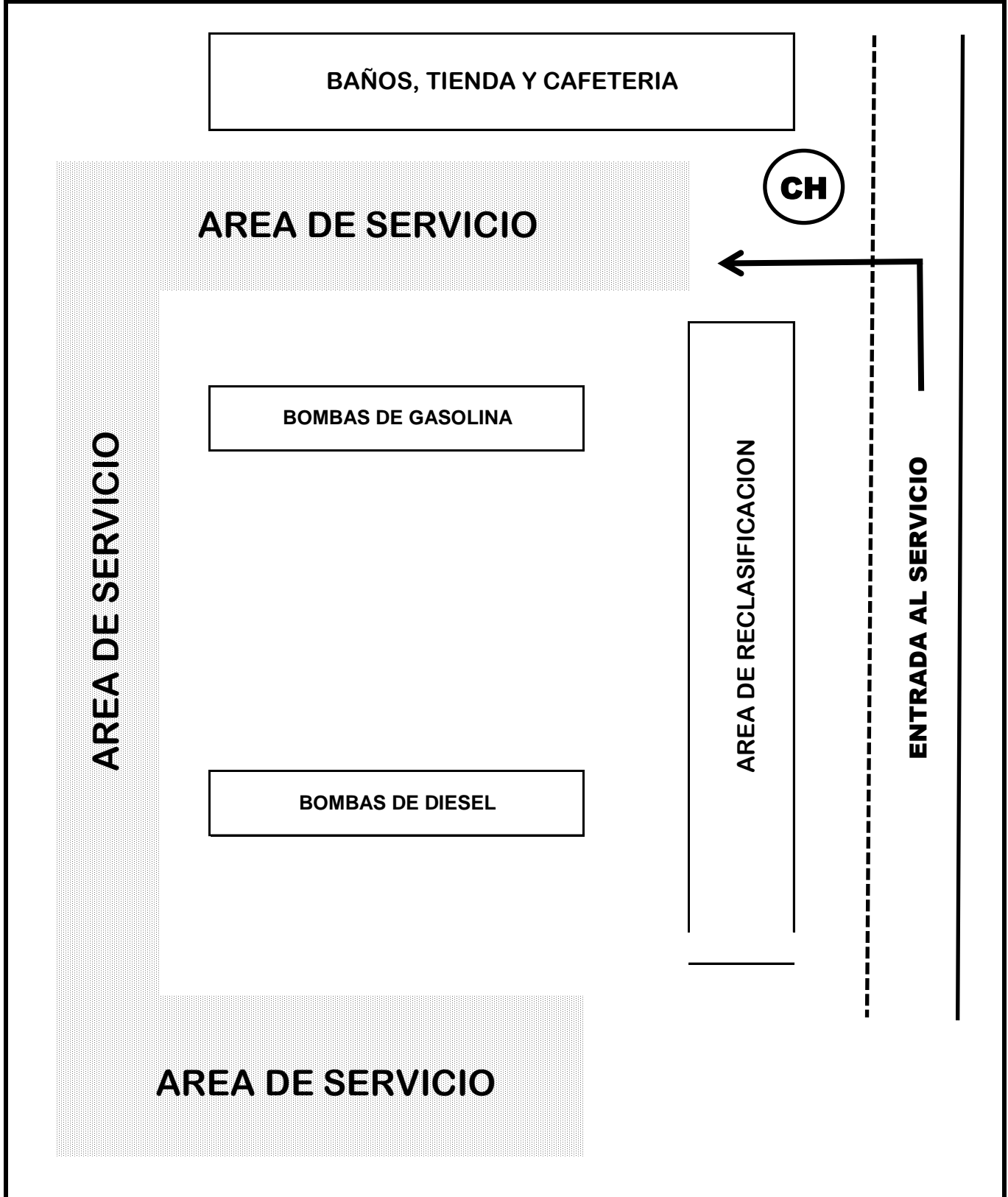
DISTANCIA - DISTANCE		DIRECCION	INFORMACION	DIST REG							
TOTAL	PARCIAL	DIRECTION	INFORMATION	TO GO							
0.00	0.00	 1	A <table border="1" data-bbox="1003 405 1333 499"> <tr> <td rowspan="2">GPS</td> <td>N</td> <td>17</td> <td>06'46"</td> </tr> <tr> <td>W</td> <td>96</td> <td>27'31"</td> </tr> </table> 3194 MSNM	GPS	N	17	06'46"	W	96	27'31"	39.02
GPS	N	17	06'46"								
	W	96	27'31"								
1.30	1.30	 2	De frente por pavimento	37.72							
13.18	11.88	 3	Letrero curva L.D.	25.84							
18.00	4.82	 4	B <table border="1" data-bbox="1003 1073 1333 1171"> <tr> <td rowspan="2">GPS</td> <td>N</td> <td>17</td> <td>00'05"</td> </tr> <tr> <td>W</td> <td>96</td> <td>26'59"</td> </tr> </table> 1763 MSNM Marca en piso	GPS	N	17	00'05"	W	96	26'59"	21.02
GPS	N	17	00'05"								
	W	96	26'59"								
18.50	0.50	 5	C Marca en piso Frente a poste de concreto	20.52							
19.25	0.75	 6	Vado por derecha (2)	19.77							
19.80	0.55	 7	TOPES (2)	19.22							

TC	4	CUAJIMOLOYAS 1A	DIST	4
SS			39.02	
CH	4A	SERVICIO		
TC				
TRAMO CRONOMETRADO - SPECIAL STAGE			PROM - AVERAGE	TIEMPO TIME
4	CUAJIMOLOYAS 1A	18.00	67.20 KM/H	00:35

DISTANCIA - DISTANCE		DIRECCION	INFORMACION	DIST REG
TOTAL	PARCIAL	DIRECTION	INFORMATION	TO GO
20.00	0.20	 8	Por la derecha a Tlacolula	19.02
20.07	0.07	 9	TOPES (5)	18.95
21.28	1.21	 10		17.74
25.30	4.02	 11	De frente por carretera principal TOPES (3)	13.72
26.28	0.98	 12	Semaforo a la derecha por carriles centrales	12.74
28.90	2.62	 13		10.12
31.05	2.15	 14	 Letrero elevado (3)	7.97

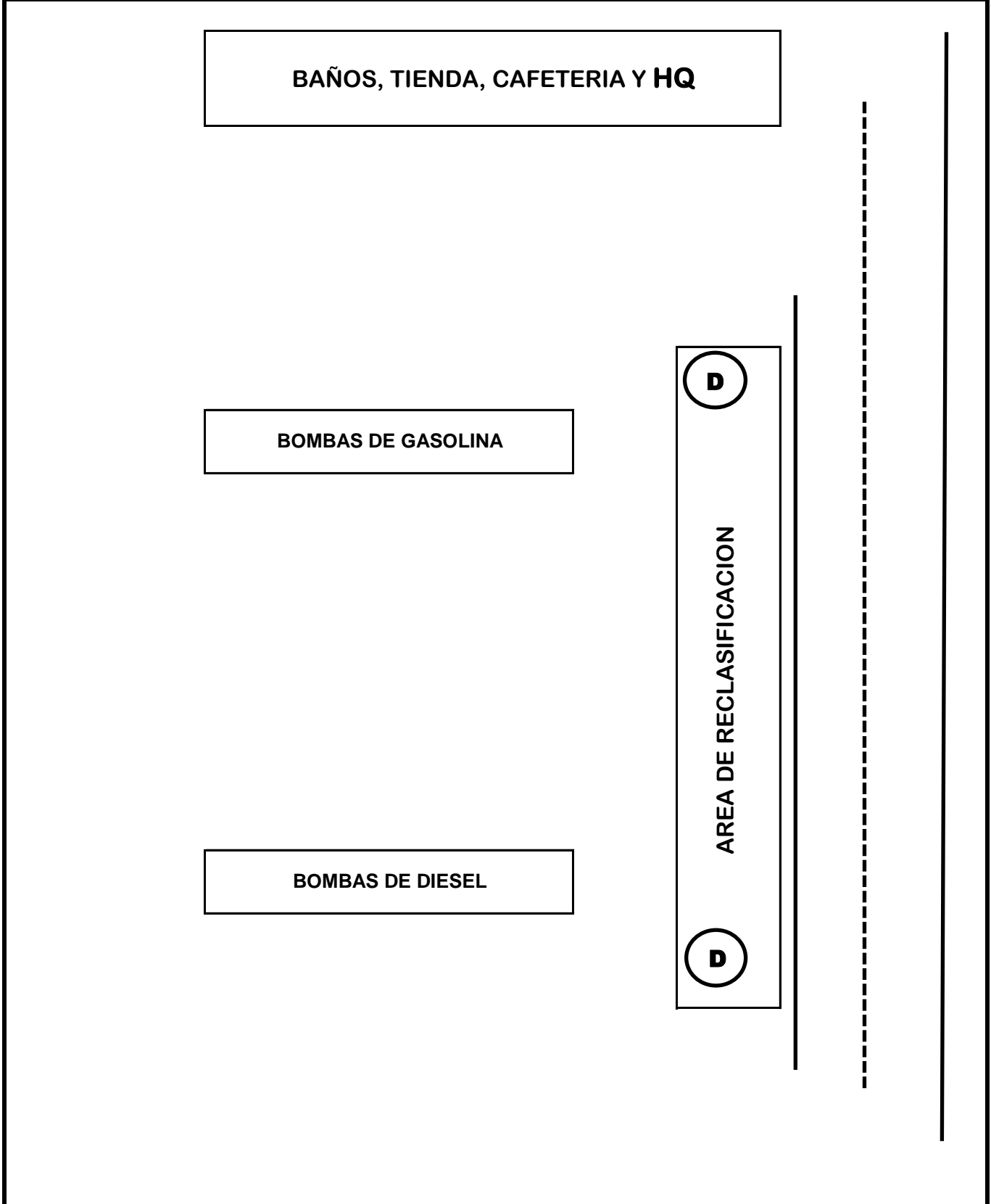
TC	4A	SERVICIO	DIST	4A
SS			0	
CH	4B	RECLASIFICACION		
TC				
TRAMO CRONOMETRADO - SPECIAL STAGE			PROM - AVERAGE	TIEMPO TIME 00:40
4A	SERVICIO			

DISTANCIA - DISTANCE		DIRECCION	INFORMACION	DIST REG
TOTAL	PARCIAL	DIRECTION	INFORMATION	TO GO

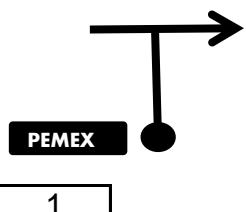
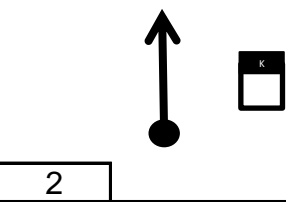

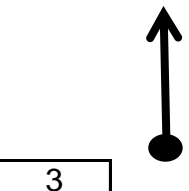

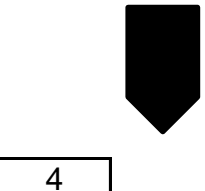
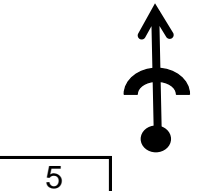
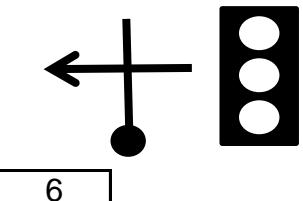
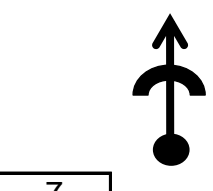


TC	4B	RECLASIFICACION	DIST	4B
SS			0	
CH	4C	TRANSITO		
TC				
TRAMO CRONOMETRADO - SPECIAL STAGE			PROM - AVERAGE	TIEMPO TIME 00:15
4B	RECLASIFICACION			


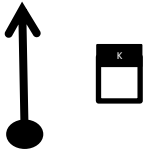
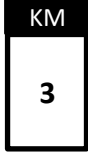

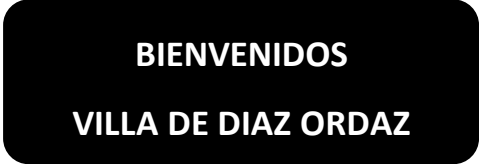

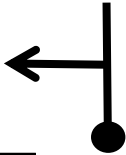



DISTANCIA - DISTANCE		DIRECCION	INFORMACION		DIST REG
TOTAL	PARCIAL	DIRECTION	INFORMATION		TO GO



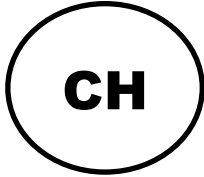

TC	4C	SERVICIO	DIST		4C
SS			20.55		
CH	5	VILLA DIAZ ORDAZ	PROM - AVERAGE		TIEMPO TIME
TC			41.10 KM/H		
TRAMO CRONOMETRADO - SPECIAL STAGE					
ENLACE					

DISTANCIA - DISTANCE		DIRECCION	INFORMACION	DIST REG
TOTAL	PARCIAL	DIRECTION	INFORMATION	TO GO
0.00	0.00		A la derecha por carretera federal al salir de gasolinera	20.55
3.75	3.75			16.80
5.40	1.65		 MITLA de frente (2) Letrero elevado	15.15
11.37	5.97		Inicia separacion de carriles	9.18
12.60	1.23		TOPE!	7.95
12.75	0.15		Semaforo a la izquierda a Diaz Ordaz	7.80
13.20	0.45		TOPES (3)	7.35

TC	4C	SERVICIO	DIST		4C
SS			20.55		
CH	5	VILLA DIAZ ORDAZ	PROM - AVERAGE		TIEMPO TIME
TC			41.10 KM/H		
TRAMO CRONOMETRADO - SPECIAL STAGE					
ENLACE					

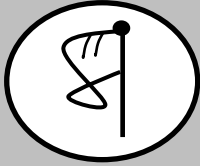


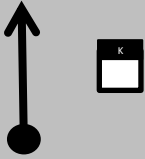
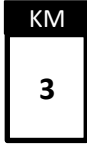


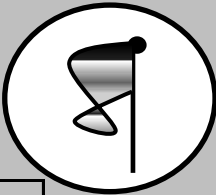


DISTANCIA - DISTANCE		DIRECCION	INFORMACION	DIST REG
TOTAL	PARCIAL	DIRECTION	INFORMATION	TO GO
13.60	0.40	 8	De frente por carretera principal Pueblos Mancomunados	6.95
15.70	2.10	 9		4.85
17.80	2.10	 10		2.75
18.50	0.70	 11	TOPES (6)	2.05
19.05	0.55	 12	 A la izquierda en letrero Cuajimoyas	1.50
19.12	0.07	 13	TOPE	1.43
19.35	0.23	 14	Vado de frente (2)	1.20


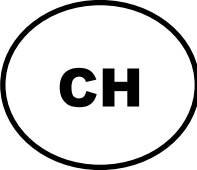

TC	4C	SERVICIO	DIST		4C
SS			20.55		
CH	5	VILLA DIAZ ORDAZ	PROM - AVERAGE		TIEMPO TIME
TC			41.10 KM/H		
TRAMO CRONOMETRADO - SPECIAL STAGE					
ENLACE					

DISTANCIA - DISTANCE		DIRECCION	INFORMACION	DIST REG
TOTAL	PARCIAL	DIRECTION	INFORMATION	TO GO
20.40	1.05		Control CH Marca en cuneta L.D.	0.15
		15		
20.55	0.15		Marca en piso frente a poste de concreto L.D.	0.00
		16		

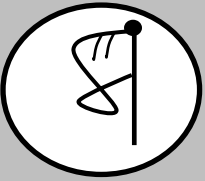




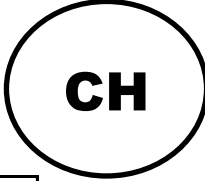
--	--	--	--	--

TC	5	DIAZ ORDAZ 2	DIST		5
SS			20.30		
CH	6	CUAJIMOLOYAS 2			
TC			PROM - AVERAGE		TIEMPO TIME
TRAMO CRONOMETRADO - SPECIAL STAGE			52.95 KM/H		00:23
5	DIAZ ORDAZ 1		18.55		

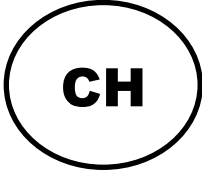
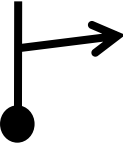
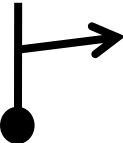
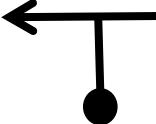



DISTANCIA - DISTANCE		DIRECCION	INFORMACION	DIST REG							
TOTAL	PARCIAL	DIRECTION	INFORMATION	TO GO							
0.00	0.00		A <table border="1" data-bbox="1005 401 1333 499"> <tr> <td rowspan="2">G P</td> <td>N</td> <td>16</td> <td>59'48"</td> </tr> <tr> <td>W</td> <td>96</td> <td>26'47"</td> </tr> </table> <p>1744 MSNM</p>	G P	N	16	59'48"	W	96	26'47"	23.30
G P	N	16	59'48"								
	W	96	26'47"								
5.80	5.80			17.50							
14.20	8.40			9.10							
17.30	3.10		 Letrero triple de frente	6.00							
18.55	1.25		B <table border="1" data-bbox="1000 1308 1333 1415"> <tr> <td rowspan="2">G P S</td> <td>N</td> <td>17</td> <td>06'45"</td> </tr> <tr> <td>W</td> <td>96</td> <td>27'31"</td> </tr> </table> <p>3193 MSNM Marca en cuneta Junto a letrero de curva</p>	G P S	N	17	06'45"	W	96	27'31"	4.75
G P S	N	17	06'45"								
	W	96	27'31"								
18.75	0.20		C	4.55							
19.00	0.25		TOPES (6) Inicia poblado	4.30							

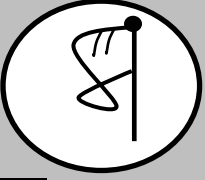
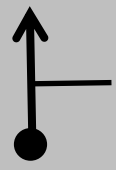
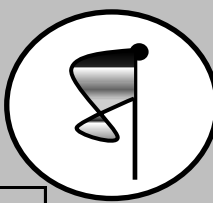


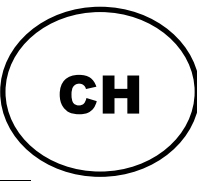

TC	5	DIAZ ORDAZ 2	DIST		5
SS			20.30		
CH	6	CUAJIMOLOYAS 2			
TC					
TRAMO CRONOMETRADO - SPECIAL STAGE			PROM - AVERAGE		TIEMPO TIME
5	DIAZ ORDAZ 1		18.55	52.95 KM/H	00:23
DISTANCIA - DISTANCE		DIRECCION	INFORMACION		DIST REG
TOTAL	PARCIAL	DIRECCION	INFORMATION		TO GO
19.69	0.69	 8	TOPES (3) De frente por carretera principal		3.61
20.20	0.51	 9	Control CH Marca en tope L.D.		3.10
20.30	0.10	 10	Control A Marca en piso frente a Mojonera 22		3.00

TC	6	CUAJIMOLOYAS 2	DIST		6
SS			9.30		
CH	6A	VUELTA EN "U"			
TC					
TRAMO CRONOMETRADO - SPECIAL STAGE			PROM - AVERAGE		TIEMPO TIME
6	CUAJIMOLOYAS 2		8.90	55.80 KM/H	00:10

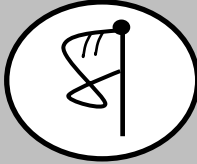


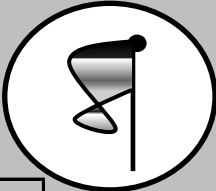



DISTANCIA - DISTANCE		DIRECCION	INFORMACION	DIST REG							
TOTAL	PARCIAL	DIRECTION	INFORMATION	TO GO							
0.00	0.00	 1	A <table border="1" data-bbox="1006 388 1331 493"> <tr> <td rowspan="2">GPS</td> <td>N</td> <td>17</td> <td>07'13"</td> </tr> <tr> <td>W</td> <td>96</td> <td>26'53"</td> </tr> </table> 3170 MSNM	GPS	N	17	07'13"	W	96	26'53"	9.30
GPS	N	17	07'13"								
	W	96	26'53"								
6.50	6.50	 2		2.80							
8.90	2.40	 3	B <table border="1" data-bbox="1006 850 1331 955"> <tr> <td rowspan="2">GPS</td> <td>N</td> <td>17</td> <td>08'56"</td> </tr> <tr> <td>W</td> <td>96</td> <td>24'44"</td> </tr> </table> 3103 MSNM Marca en poste L.D.	GPS	N	17	08'56"	W	96	24'44"	0.40
GPS	N	17	08'56"								
	W	96	24'44"								
9.10	0.20	 4	C Marca en tope letrero bienvenidos a Llano Grande	0.20							
9.30	0.20	 5	Control CH Marca en piso L.D.	0.00							

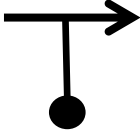

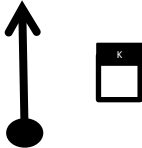


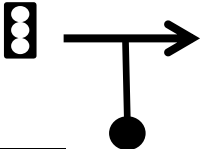
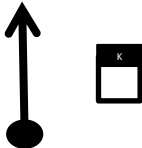



TC	6A	VUELTA EN "U"	DIST		6A
SS			0.70		
CH	7	LLANO GRANDE 1	PROM - AVERAGE		00:45
TC			TRAMO CRONOMETRADO - SPECIAL STAGE		

DISTANCIA - DISTANCE		DIRECCION	INFORMACION	DIST REG
TOTAL	PARCIAL	DIRECTION	INFORMATION	TO GO
0.00	0.00	 1	Control CH Marca en piso L.D.	0.70
0.02	0.02	 2	A la derecha por terraceria	0.68
0.13	0.11	 3	A la derecha por terraceria Estacionarse frente a Palacio Municipal	0.57
0.35	0.22	 4	A la izquierda por pavimento	0.35
0.39	0.04	 5	TOPES (3) De frente por carretera principal	0.31
0.60	0.21	 6	Control CH Marca en piso L.D.	0.10
0.70	0.10	 7	Control A Marca en poste de concreto L.D.	0.00

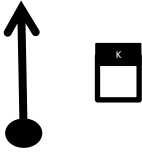
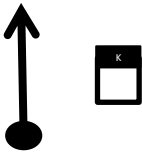


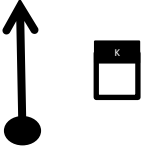

TC	7	LLANO GRANDE 2	DIST		7							
SS			10.60									
CH	8	CUAJIMOLOYAS 2A										
TC												
TRAMO CRONOMETRADO - SPECIAL STAGE			PROM - AVERAGE		TIEMPO TIME							
7	LLANO GRANDE 2		8.90	53.00 KM/H	00:12							
DISTANCIA - DISTANCE		DIRECCION	INFORMACION			DIST REG						
TOTAL	PARCIAL	DIRECCION	INFORMATION			TO GO						
0.00	0.00		A	<table border="1"> <tr> <td rowspan="2">GPS</td> <td>N</td> <td>17</td> <td>08'56"</td> </tr> <tr> <td>W</td> <td>96</td> <td>24'43"</td> </tr> </table>	GPS	N	17	08'56"	W	96	24'43"	10.60
GPS	N	17	08'56"									
	W	96	24'43"									
		1	3101 MSNM									
2.40	2.40		De frente por pavimento			8.20						
		2										
8.90	6.50		B	<table border="1"> <tr> <td rowspan="2">GPS</td> <td>N</td> <td>17</td> <td>07'14"</td> </tr> <tr> <td>W</td> <td>96</td> <td>26'51"</td> </tr> </table>	GPS	N	17	07'14"	W	96	26'51"	1.70
GPS	N	17	07'14"									
	W	96	26'51"									
		3	3172 MSNM Marca en cuneta L.D.									
9.05	0.15		C	Marca en tope Inicia poblacion		1.55						
		4										
9.19	0.29		TOPES (9) De frente por carretera principal			1.41						
		5										
10.45	1.26		Control CH Marca en piso frente a escuela			0.15						
		6										
10.60	0.15		Control A Marca en piso frente a señal de curva peligrosa			0.00						
		7										

TC	8	CUAJIMOLOYAS 2A	DIST		8
SS			51.00		
CH	8A	REAGRUPAMIENTO			
TC					
TRAMO CRONOMETRADO - SPECIAL STAGE			PROM - AVERAGE		TIEMPO TIME
8	CUAJIMOLOYAS 2A		18.00	76.00 KM/H	00:45







DISTANCIA - DISTANCE		DIRECCION	INFORMACION	DIST REG							
TOTAL	PARCIAL	DIRECCION	INFORMACION	TO GO							
0.00	0.00	 1	(A) <table border="1" data-bbox="1003 415 1330 510"> <tr> <td rowspan="2">G P</td> <td>N</td> <td>17</td> <td>06'46"</td> </tr> <tr> <td>W</td> <td>96</td> <td>27'31"</td> </tr> </table> 3194 MSNM	G P	N	17	06'46"	W	96	27'31"	51.00
G P	N	17	06'46"								
	W	96	27'31"								
1.30	1.30	 2	De frente por pavimento	49.70							
13.18	11.88	 3	Letrero curva L.D.	37.82							
18.00	4.82	 4	(B) <table border="1" data-bbox="1000 1079 1330 1184"> <tr> <td rowspan="2">G P S</td> <td>N</td> <td>17</td> <td>00'05"</td> </tr> <tr> <td>W</td> <td>96</td> <td>26'59"</td> </tr> </table> 1763 MSNM Marca en piso	G P S	N	17	00'05"	W	96	26'59"	33.00
G P S	N	17	00'05"								
	W	96	26'59"								
18.50	0.50	 5	(C) Marca en piso Frente a poste de concreto	32.50							
19.25	0.75	 6	Vado por derecha (2)	31.75							
19.80	0.55	 7	TOPES (2)	31.20							

TC	8	CUAJIMOLOYAS 2A	DIST		8
SS			51.00		
CH	8A	REAGRUPAMIENTO			
TC					
TRAMO CRONOMETRADO - SPECIAL STAGE			PROM - AVERAGE		TIEMPO TIME
8	CUAJIMOLOYAS 2A		18.00	76.00 KM/H	00:45
DISTANCIA - DISTANCE		DIRECCION	INFORMACION		DIST REG
TOTAL	PARCIAL	DIRECCION	INFORMACION		TO GO
20.00	0.20	 8	Por la derecha a Tlacolula		31.00
20.07	0.07	 9	TOPES (5)		30.93
21.28	1.21	 10			29.72
25.30	4.02	 11	De frente por carretera principal TOPES (3)		25.70
26.28	0.98	 12	Semaforo a la derecha por carriles centrales		24.72
28.90	2.62	 13			22.10
31.05	2.15	 14	 Letrero elevado (3)		19.95

TC	8	CUAJIMOLOYAS 2A	DIST		8
SS			51.00		
CH	8A	REAGRUPAMIENTO			
TC					
TRAMO CRONOMETRADO - SPECIAL STAGE			PROM - AVERAGE		TIEMPO
8	CUAJIMOLOYAS 2A		18.00	76.00 KM/H	00:45

DISTANCIA - DISTANCE		DIRECCION	INFORMACION	DIST REG
TOTAL	PARCIAL	DIRECCION	INFORMATION	TO GO
35.28	4.23	 15	<div style="border: 1px solid black; padding: 2px; display: inline-block;">KM</div> <div style="border: 1px solid black; padding: 2px; display: inline-block;">24</div>	15.72
38.30	3.02	 16	<div style="border: 1px solid black; padding: 2px; display: inline-block;">KM</div> <div style="border: 1px solid black; padding: 2px; display: inline-block;">21</div>	12.70
39.02	0.72	<div style="border: 1px solid black; padding: 5px; display: inline-block; background-color: black; color: white;">PEMEX</div> 17	PEMEX L.I.	11.98
42.45	3.43	 18	<div style="border: 1px solid black; padding: 5px; display: inline-block; background-color: black; color: white;">OAXACA ↑</div> De frente a Oaxaca sobre puente	8.55
43.20	0.75	 19	Por la derecha a Oaxaca en libramiento	7.80
46.20	3.00	 20	<div style="border: 1px solid black; padding: 2px; display: inline-block;">KM</div> <div style="border: 1px solid black; padding: 2px; display: inline-block;">13</div>	4.80
49.10	2.90	 21	<div style="border: 1px solid black; padding: 5px; display: inline-block; background-color: black; color: white;">OAXACA ↑</div> De frente a Oaxaca bajo puente	1.90

TC	8	CUAJIMOLOYAS 2A	DIST		8
SS			51.00		
CH	8A	REAGRUPAMIENTO			
TC					
TRAMO CRONOMETRADO - SPECIAL STAGE			PROM - AVERAGE		TIEMPO TIME
8	CUAJIMOLOYAS 2A		18.00	76.00 KM/H	00:45

DISTANCIA - DISTANCE		DIRECCION	INFORMACION	DIST REG
TOTAL	PARCIAL	DIRECTION	INFORMATION	TO GO
49.80	6.60	 22	TOPES (2)	1.20
50.30	0.50	  23	Semaforo de frente	0.70
50.50	0.20	 24	TOPE	0.50
51.00	0.50	 25	 Reagrupamiento L.D. para caravana a meta final	0.00