

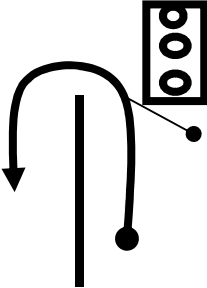
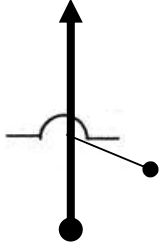
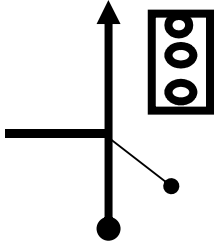
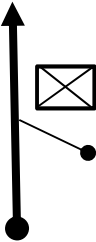

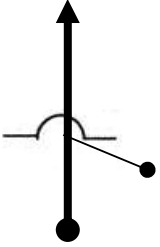
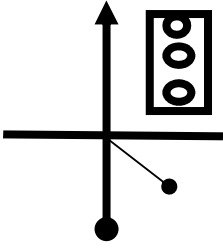
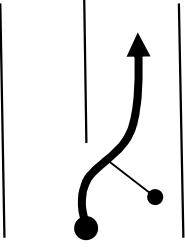

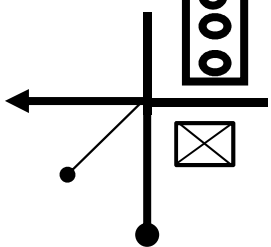


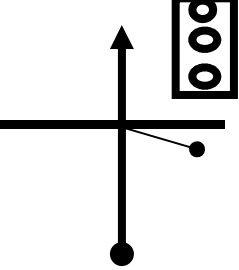


TC CH TC CH	0	SALIDA HOTEL JEROC'S	DISTANCIA	0
	1	TERRENATE	47.940 Km	
			PROMEDIO-AVERAGE	TIEMPO TIME 01:00
			47.9 Km/h	

DISTANCIA		DIRECCIÓN DIRECTION	TIERRA	INFORMACIÓN INFORMATION	DIST. REG.
TOTAL	PARCIAL				TO GO
0.000	0.000			 SALIDA HOTEL JEROC'S SEGUIR POR CALLE PRINCIPAL	47.940
0.100	0.100			SEMAFORO A LA IZQUIERDA VUELTA EN "U" A SANTA ANA CHIAUTEMPAN	47.840
0.300	0.200				47.640
0.670	0.370				47.270
1.020	0.350			 PEMEX	46.920

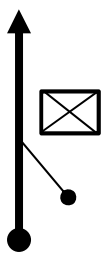

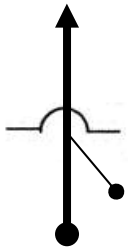
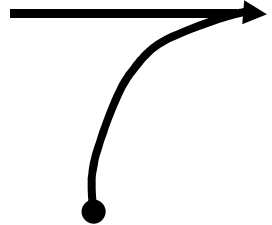
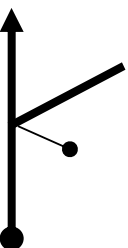

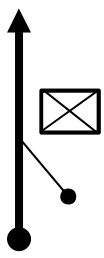

DISTANCIA A LA PRÓXIMA INSTRUCCIÓN 0.320

TC CH TC CH	0	SALIDA HOTEL JEROC'S	DISTANCIA	0
	1	TERRENATE	47.940 Km	
			PROMEDIO-AVERAGE	TIEMPO TIME 01:00
			47.9 Km/h	

DISTANCIA		DIRECCIÓN DIRECTION	TIERRA	INFORMACIÓN INFORMATION	DIST. REG. TO GO
TOTAL	PARCIAL				
1.340	0.320	 6			46.600
1.840	0.500	 7		SEMAFOROS X 2	46.100
2.550	0.710	 8		POR LATERA 	45.390
2.770	0.220	 9		  McDonald's	45.170
3.020	0.250	 10			44.920

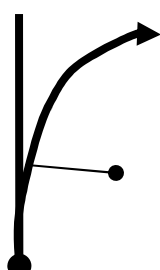

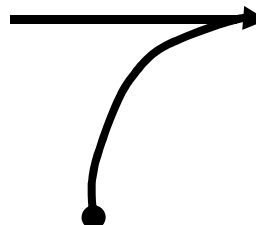
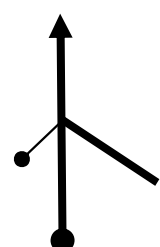

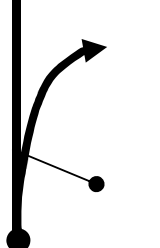

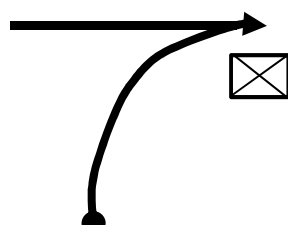

DISTANCIA A LA PRÓXIMA INSTRUCCIÓN	0.110
------------------------------------	-------

TC CH TC CH	0	SALIDA HOTEL JEROC'S	DISTANCIA	0
	1	TERRENATE	47.940 Km	
			PROMEDIO-AVERAGE	TIEMPO TIME 01:00
			47.9 Km/h	

DISTANCIA		DIRECCIÓN DIRECTION	TIERRA	INFORMACIÓN INFORMATION	DIST. REG. TO GO
TOTAL	PARCIAL				
3.130	0.110	 11			44.810
3.625	0.495	 12		TOPES X 3	44.315
6.140	2.515	 13			41.800
7.120	0.980	 14			40.820
10.200	3.080	 15			37.740

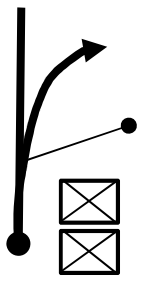

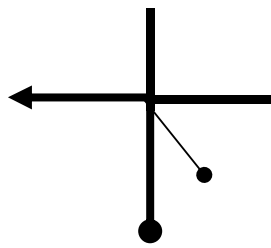
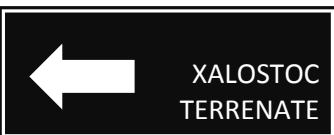
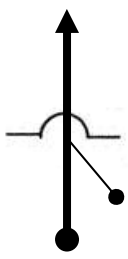
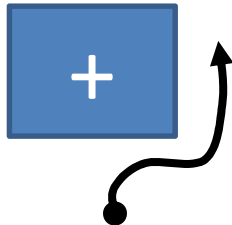
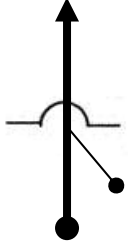
DISTANCIA A LA PRÓXIMA INSTRUCCIÓN	1.550
------------------------------------	-------

TC CH TC CH	0	SALIDA HOTEL JEROC'S	DISTANCIA	0
	1	TERRENATE	47.940 Km	
			PROMEDIO-AVERAGE	TIEMPO TIME 01:00
			47.9 Km/h	

DISTANCIA		DIRECCIÓN DIRECTION	TIERRA	INFORMACIÓN INFORMATION	DIST. REG. TO GO
TOTAL	PARCIAL				
11.750	1.550	 16			36.190
12.340	0.590	 17		ZONA DE TOPES X 6 Y SEMAFOROS X 7	35.600
12.780	0.440	 18			35.160
22.330	9.550	 19			25.610
22.680	0.350	 20			25.260

DISTANCIA A LA PRÓXIMA INSTRUCCIÓN	3.270
------------------------------------	-------

TC CH TC CH	0	SALIDA HOTEL JEROC'S	DISTANCIA	0
	1	TERRENATE	47.940 Km	
			PROMEDIO-AVERAGE	TIEMPO TIME 01:00
			47.9 Km/h	

DISTANCIA		DIRECCIÓN DIRECTION	TIERRA	INFORMACIÓN INFORMATION	DIST. REG. TO GO
TOTAL	PARCIAL				
25.950	3.270			<input checked="" type="checkbox"/> PEMEX <input checked="" type="checkbox"/> OXXO 	21.990
		21			
26.410	0.460				21.530
		22			
26.700	0.290			TOPES/ VIBRADORES X 8	21.240
		23			
28.090	1.390				19.850
		24			
28.130	0.040			TOPES X 12 SEGUIR POR CALLE PRINCIPAL	19.810
		25			

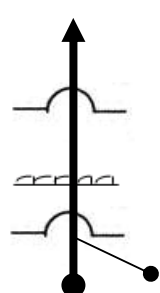
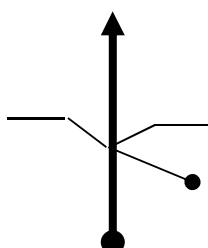
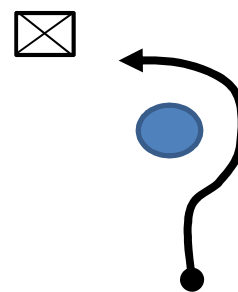

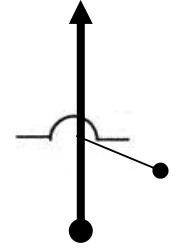
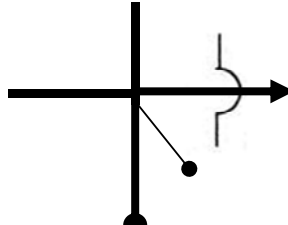

DISTANCIA A LA PRÓXIMA INSTRUCCIÓN 1.200

TC CH TC CH	0	SALIDA HOTEL JEROC'S	DISTANCIA	0
	1	TERRENATE	47.940 Km	
			PROMEDIO-AVERAGE	TIEMPO TIME 01:00
			47.9 Km/h	

DISTANCIA		DIRECCIÓN DIRECTION	TIERRA	INFORMACIÓN INFORMATION	DIST. REG. TO GO
TOTAL	PARCIAL				
29.330	1.200			"CASA CORTES"	18.610
30.030	0.700			TOPES X 2	17.910
32.560	2.530				15.380
33.300	0.740			PEMEX  "ALTO" CRUZAR CON PRECAUCION	14.640
40.220	6.920			MOJONERA KM 14	7.720

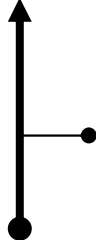

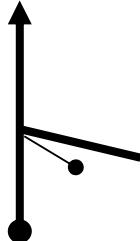

DISTANCIA A LA PRÓXIMA INSTRUCCIÓN	0.210
------------------------------------	-------

TC CH TC CH	0	SALIDA HOTEL JEROC'S	DISTANCIA	0
	1	TERRENATE	47.940 Km	
			PROMEDIO-AVERAGE	TIEMPO TIME 01:00
			47.9 Km/h	

DISTANCIA		DIRECCIÓN DIRECTION	TIERRA	INFORMACIÓN INFORMATION	DIST. REG. TO GO
TOTAL	PARCIAL				
40.430	0.210	 31			7.510
41.140	0.710	 32			6.800
44.250	3.110	 33		 PEMEX	3.690
44.640	0.390	 34		TOPES X 2	3.300
45.060	0.420	 35			2.880

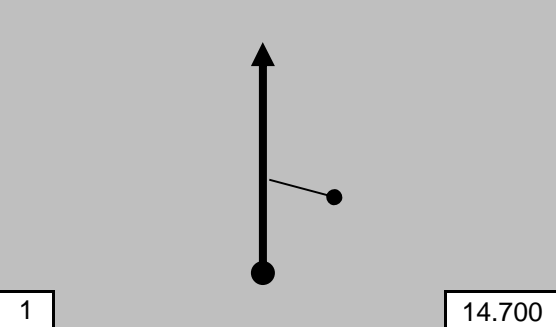

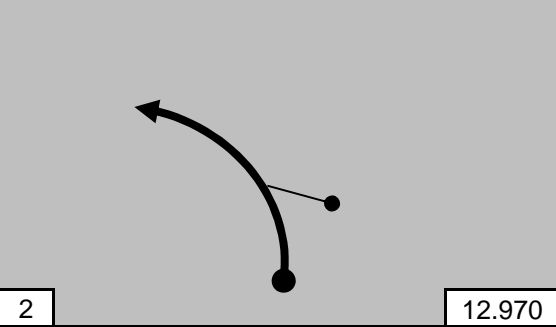
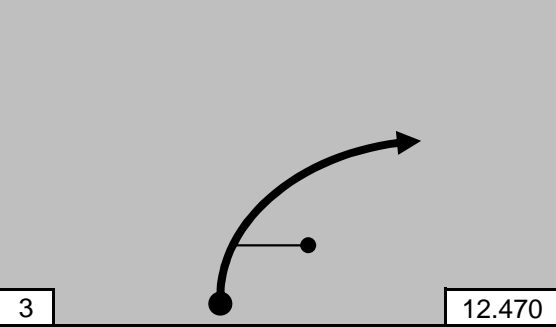
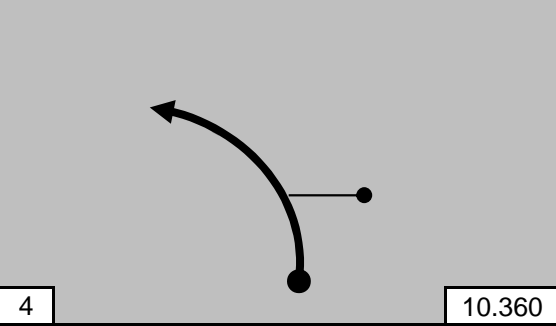
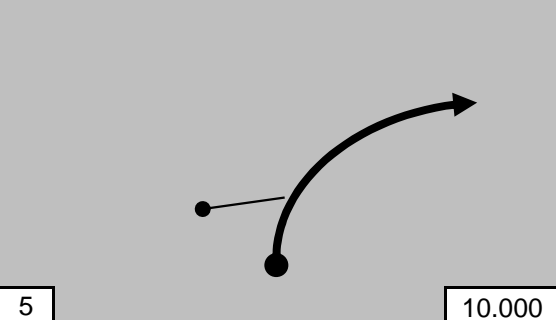
DISTANCIA A LA PRÓXIMA INSTRUCCIÓN	2.840
------------------------------------	-------

TC CH TC CH	0	SALIDA HOTEL JEROC'S	DISTANCIA	0
	1	TERRENATE	47.940 Km	
			PROMEDIO-AVERAGE	TIEMPO TIME 01:00
			47.9 Km/h	

DISTANCIA		DIRECCIÓN DIRECTION	TIERRA	INFORMACIÓN INFORMATION	DIST. REG. TO GO
TOTAL	PARCIAL				
47.900	2.840	 36			0.040
47.940	0.040	 37		 FRENTE A CAMINO DE TIERRA	0.000

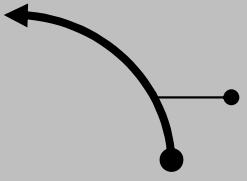
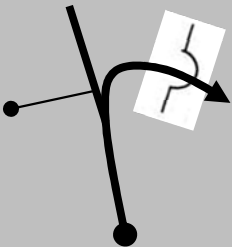

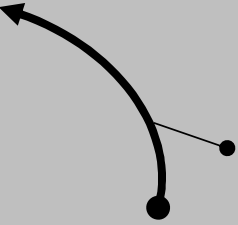
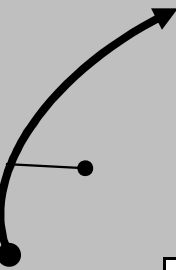
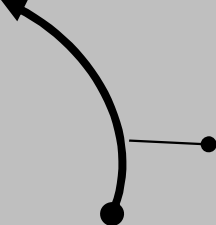


SS TC CH	1	TERRENATE	DISTANCIA	1	
	2	EMILIANO ZAPATA	18.390 Km		
1	TERRENATE		14.700 Km	PROMEDIO-AVERAGE	
				61 Km/h	TIEMPO TIME 00:18

DISTANCIA		DIRECCIÓN DIRECTION	TIERRA	INFORMACIÓN INFORMATION	DIST. REG. TO GO
TOTAL	PARCIAL				
0.000	0.000	 1 14.700			18.390
1.730	1.730	 2 12.970		!!	16.660
2.230	0.500	 3 12.470		!!	16.160
4.340	2.110	 4 10.360		!!!	14.050
4.700	0.360	 5 10.000		!!!	13.690

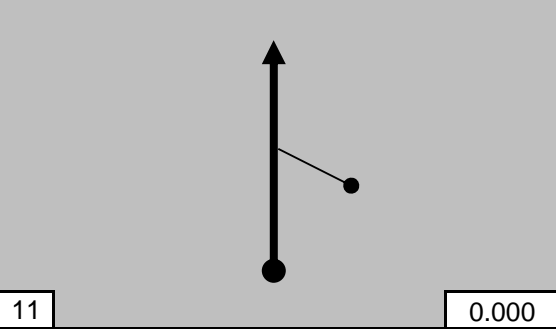

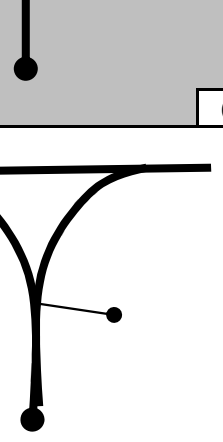

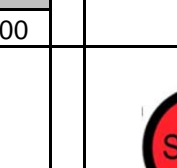





DISTANCIA A LA PRÓXIMA INSTRUCCIÓN	1.830
------------------------------------	-------

SS TC TC CH	1	TERRENATE	DISTANCIA	1	
	2	EMILIANO ZAPATA	18.390 Km		
1	TERRENATE		14.700 Km	PROMEDIO-AVERAGE	
				61 Km/h	TIEMPO TIME 00:18

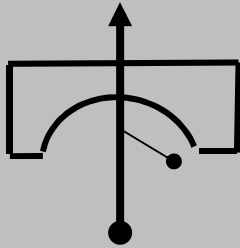

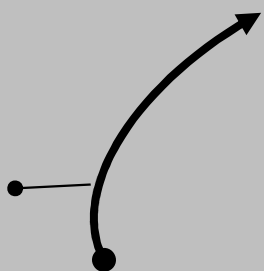
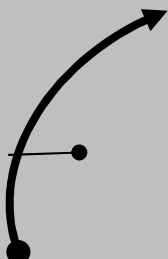
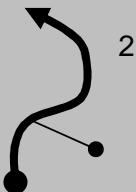
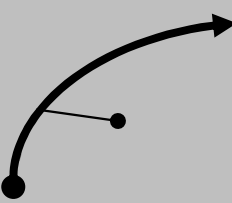
DISTANCIA		DIRECCIÓN DIRECTION	TIERRA	INFORMACIÓN INFORMATION	DIST. REG. TO GO
TOTAL	PARCIAL				
6.530	1.830	 6 8.170		!!!	11.860
8.230	1.700	 7 6.470			10.160
10.820	2.590	 8 3.880		!!	7.570
12.220	1.400	 9 2.480		!!	6.170
13.260	1.040	 10 1.440		!!	5.130

DISTANCIA A LA PRÓXIMA INSTRUCCIÓN 1.440

SS TC CH	1	TERRENATE	DISTANCIA	1
	2	EMILIANO ZAPATA	18.390 Km	
1	TERRENATE	14.700 Km	PROMEDIO-AVERAGE	TIEMPO TIME
			61 Km/h	00:18

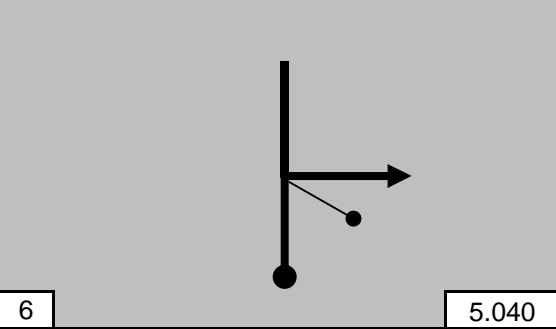

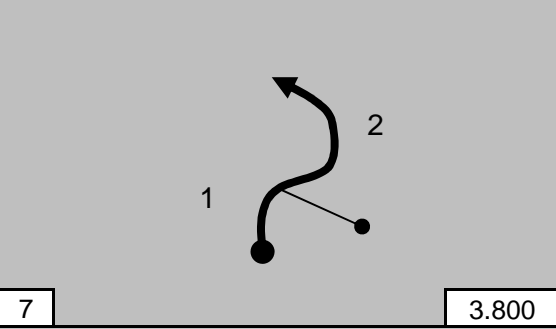
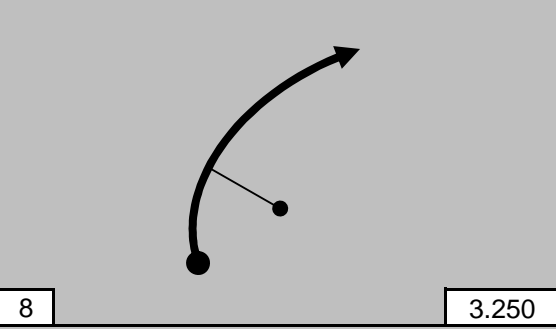
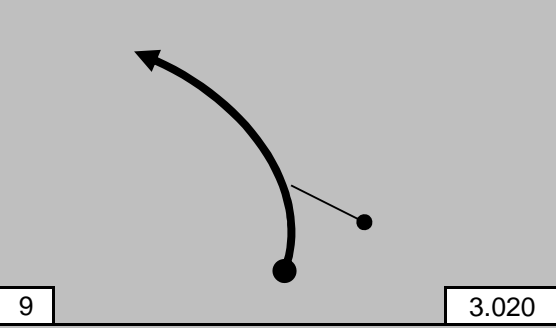
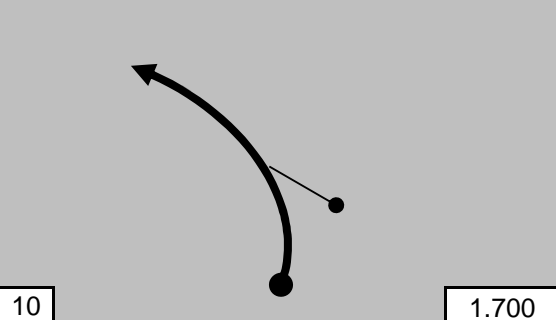
DISTANCIA		DIRECCIÓN DIRECTION	TIERRA	INFORMACIÓN INFORMATION	DIST. REG. TO GO
TOTAL	PARCIAL				
14.700	1.440	 11 0.000			3.690
14.960	0.260	 12		 EN ENTRONQUE	3.430
14.960	0.000	 13		TOPES X 13 SEGUIR POR CARRETERA PRINCIPAL	3.430
18.360	3.400	 14		  PLAZA DE TOROS	0.030
18.390	0.030	 15		 EN ARCO "EMILIANO ZAPATA"	0.000

SS TC TC CH	2	EMILIANO ZAPATA	DISTANCIA	2
	3	DIAZ ORDAZ	14.180 Km	
2	ZAPATA	13.400 Km	PROMEDIO-AVERAGE	TIEMPO TIME 01:40
			64.0 Km/h	

DISTANCIA		DIRECCIÓN DIRECTION	TIERRA	INFORMACIÓN INFORMATION	DIST. REG. TO GO
TOTAL	PARCIAL				
0.000	0.000	 1 13.400		 ARCO "EMILIANO ZAPATA"	14.180
1.910	1.910	 2 11.490		!!	12.270
2.420	0.510	 3 10.980		!! LARGA	11.760
4.310	1.890	 4 9.090		1 !! 2 !!! LARGA	9.870
5.630	1.320	 5 7.770		!!	8.550

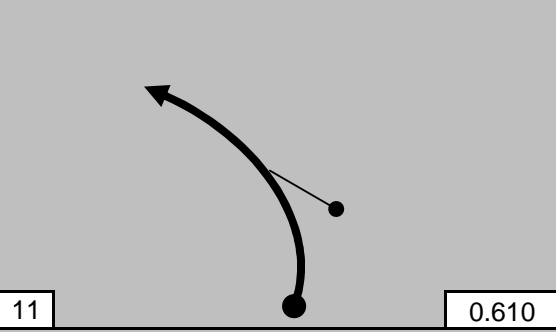
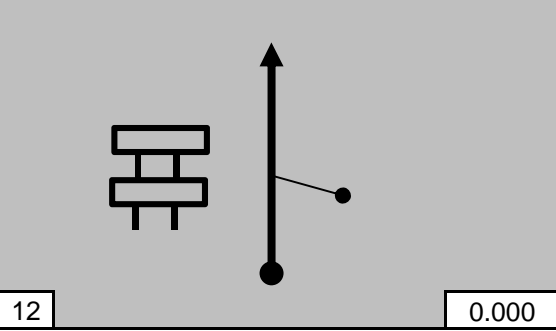

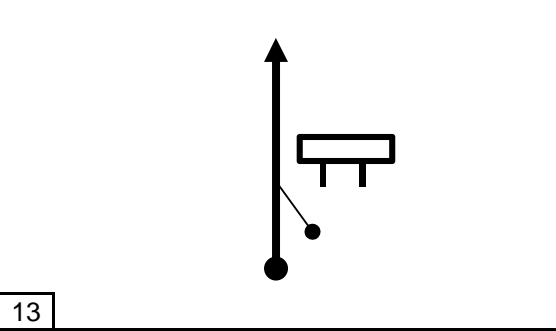

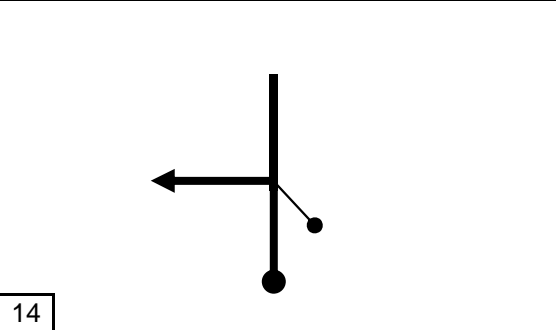
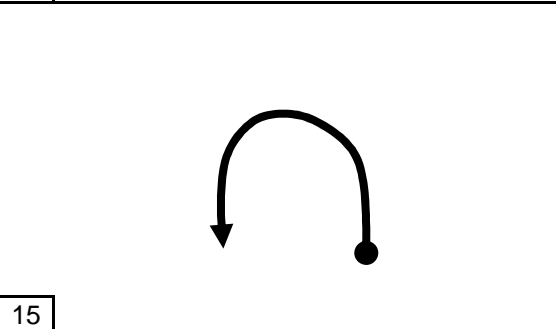
DISTANCIA A LA PRÓXIMA INSTRUCCIÓN	2.730
------------------------------------	-------

SS TC TC CH	2	EMILIANO ZAPATA	DISTANCIA	2
	3	DIAZ ORDAZ	14.180 Km	
2	ZAPATA	13.400 Km	PROMEDIO-AVERAGE	TIEMPO TIME 01:40
			64.0 Km/h	

DISTANCIA		DIRECCIÓN DIRECTION	TIERRA	INFORMACIÓN INFORMATION	DIST. REG. TO GO
TOTAL	PARCIAL				
8.360	2.730				5.820
9.600	1.240			1 !! 2 !	4.580
10.150	0.550			!! DOBLE	4.030
10.380	0.230			! LARGA	3.800
11.700	1.320			! LARGA	2.480

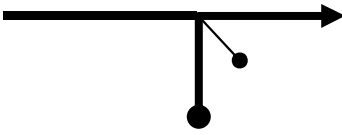
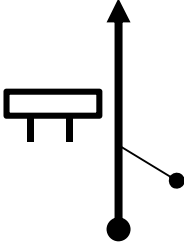

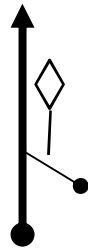

DISTANCIA A LA PRÓXIMA INSTRUCCIÓN	1.090
------------------------------------	-------

SS TC CH	2	EMILIANO ZAPATA	DISTANCIA	2
	3	DIAZ ORDAZ	14.180 Km	
2	ZAPATA	13.400 Km	PROMEDIO-AVERAGE	TIEMPO TIME 01:40
			64.0 Km/h	

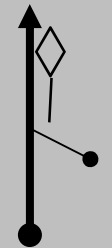

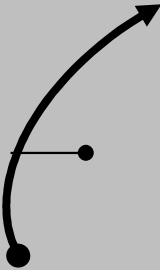

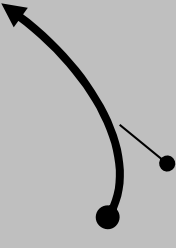
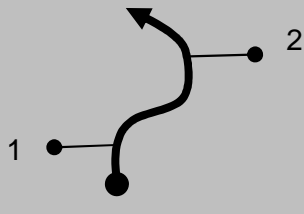
DISTANCIA		DIRECCIÓN DIRECTION	TIERRA	INFORMACIÓN INFORMATION	DIST. REG. TO GO
TOTAL	PARCIAL				
12.790	1.090			<b>! LARGA</b>	1.390
13.400	0.610			 FRENTE A LETRERO INVERTIDO	0.780
13.680	0.280			 LETRERO "DIAZ ORDAZ"	0.500
13.750	0.070			SEGUIR INSTRUCCIONES DE OFICIALES PAC	0.430
13.900	0.150			VUELTA EN "U" ESTACIONARSE DE LADO DERECHO	0.280

DISTANCIA A LA PRÓXIMA INSTRUCCIÓN	0.150
------------------------------------	-------

SS TC TC CH	2	EMILIANO ZAPATA	DISTANCIA	2
	3	DIAZ ORDAZ	14.180 Km	
2	ZAPATA	13.400 Km	PROMEDIO-AVERAGE	TIEMPO TIME 01:40
			64.0 Km/h	

DISTANCIA		DIRECCIÓN DIRECTION	TIERRA	INFORMACIÓN INFORMATION	DIST. REG. TO GO
TOTAL	PARCIAL				
14.050	0.150	 16			0.130
14.150	0.100	 17		 LETRERO INVERTIDO "DIAZ ORDAZ"	0.030
14.180	0.030	 18		 LETRERO DE CURVA	0.000

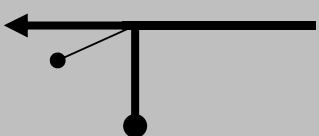
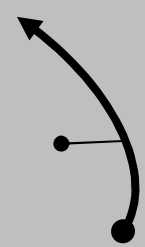
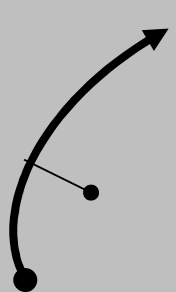
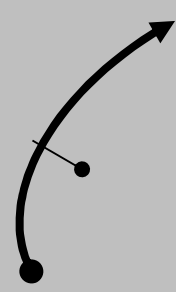

SS TC TC CH	3	DIAZ ORDAZ	DISTANCIA	3	
	4	EMILIANO ZAPATA	17.200 Km		
3	DIAZ ORDAZ		13.400 Km	PROMEDIO-AVERAGE	
				60.7 Km/h	TIEMPO TIME 00:17

DISTANCIA		DIRECCIÓN DIRECTION	TIERRA	INFORMACIÓN INFORMATION	DIST. REG. TO GO
TOTAL	PARCIAL				
0.000	0.000	 1 13.400		 LETRERO DE CURVA	17.200
0.300	0.300	 2 13.100		!	16.900
3.000	2.700	 3 10.400		LOMO, !	14.200
3.390	0.390	 4 10.010		!!	13.810
3.860	0.470	 5 9.540		1 !! 2 !	13.340

DISTANCIA A LA PRÓXIMA INSTRUCCIÓN 1.440

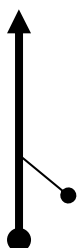

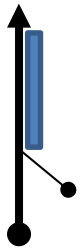

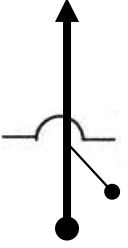
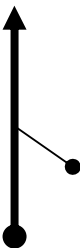

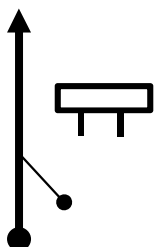



SS TC TC CH	3	DIAZ ORDAZ	DISTANCIA	3	
	4	EMILIANO ZAPATA	17.200 Km		
3	DIAZ ORDAZ		13.400 Km	PROMEDIO-AVERAGE	
				60.7 Km/h	TIEMPO TIME 00:17

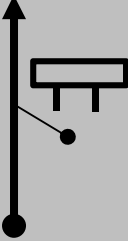


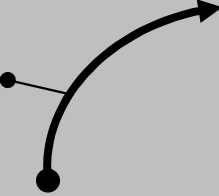
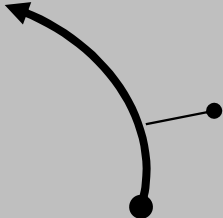
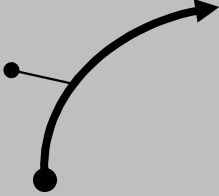
DISTANCIA		DIRECCIÓN DIRECTION	TIERRA	INFORMACIÓN INFORMATION	DIST. REG. TO GO
TOTAL	PARCIAL				
5.300	1.440	 6 8.100		<b>ENTRONQUE !!!</b>	11.900
7.920	2.620	 7 5.480		<b>!!</b>	9.280
9.100	1.180	 8 4.300		<b>!! LARGA</b>	8.100
10.930	1.830	 9 2.470		<b>!!</b>	6.270
11.410	0.480	 10 1.990		<b>!!</b>	5.790

DISTANCIA A LA PRÓXIMA INSTRUCCIÓN	1.990
------------------------------------	-------

SS TC CH	3	DIAZ ORDAZ	DISTANCIA	3
	4	EMILIANO ZAPATA	17.200 Km	
3	DIAZ ORDAZ		13.400 Km	PROMEDIO-AVERAGE
				60.7 Km/h
				TIEMPO TIME 00:17

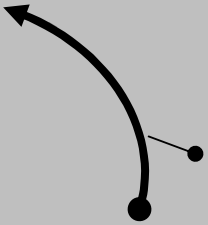
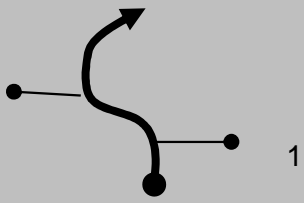
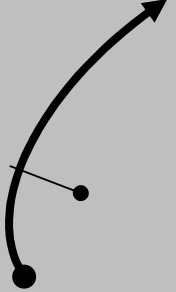
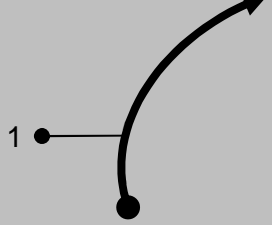
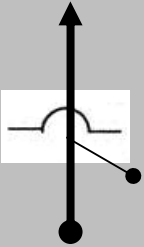
DISTANCIA		DIRECCIÓN DIRECTION	TIERRA	INFORMACIÓN INFORMATION	DIST. REG. TO GO
TOTAL	PARCIAL				
13.400	1.990	 11 0.000			3.800
13.670	0.270	 12		 INICIA BANQUETA	3.530
14.050	0.380	 13		TOPES X 13 SEGUIR POR CARRETERA PRINCIPAL	3.150
17.170	3.120	 14			0.030
17.200	0.030	 15		 "VILLAREAL 8"	0.000

SS TC TC CH	4	EMILIANO ZAPATA	DISTANCIA	4
	4A	SERVICIO	18.750 Km	
4	VILLAREAL	14.950 Km	PROMEDIO-AVERAGE	TIEMPO TIME 00:22
			51 Km/h	

DISTANCIA		DIRECCIÓN DIRECTION	TIERRA	INFORMACIÓN INFORMATION	DIST. REG. TO GO
TOTAL	PARCIAL				
0.000	0.000	 1 14.950			18.750
1.100	1.100	 2 13.850		!	17.650
1.510	0.410	 3 13.440		!!	17.240
1.780	0.270	 4 13.170		!!	16.970
2.160	0.380	 5 12.790		!!	16.590

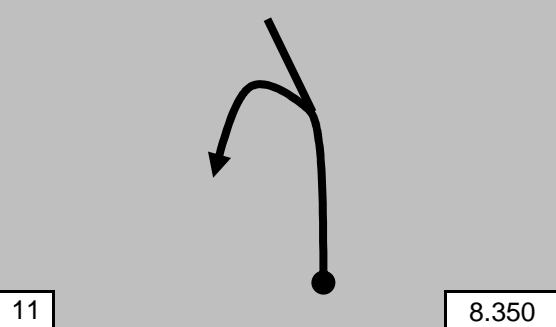
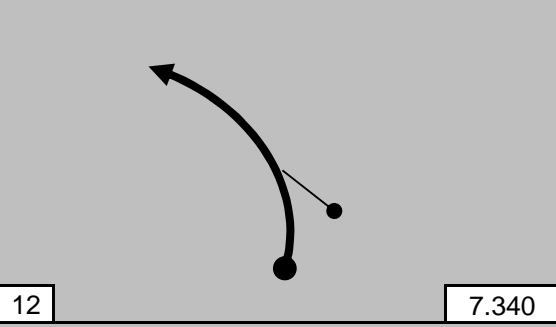
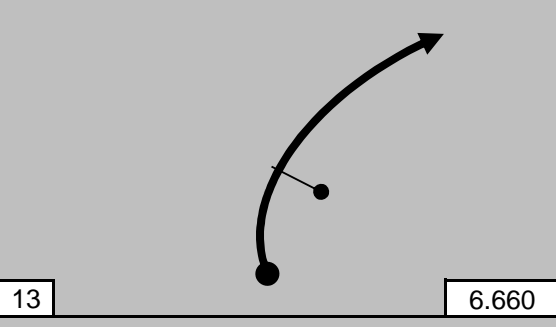
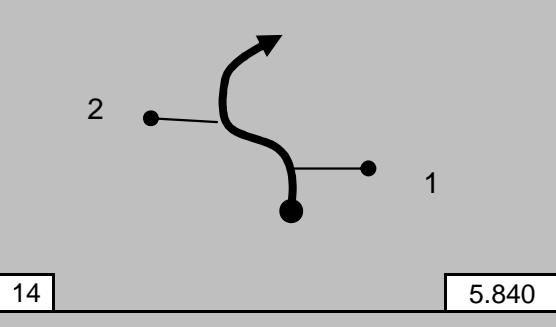
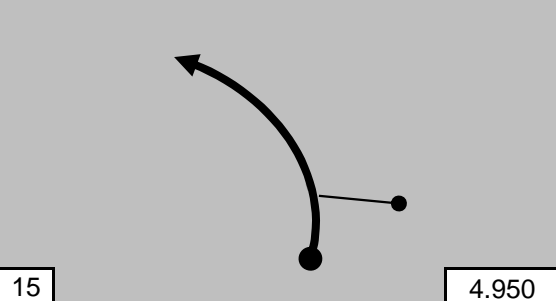
DISTANCIA A LA PRÓXIMA INSTRUCCIÓN	0.390
------------------------------------	-------

SS TC TC CH	4	EMILIANO ZAPATA	DISTANCIA	4
	4A	SERVICIO	18.750 Km	
4	VILLAREAL	14.950 Km	PROMEDIO-AVERAGE	TIEMPO TIME 00:22
			51 Km/h	

DISTANCIA		DIRECCIÓN DIRECTION	TIERRA	INFORMACIÓN INFORMATION	DIST. REG. TO GO
TOTAL	PARCIAL				
2.550	0.390	 6 12.400		!!	16.200
3.860	1.310	 7 11.090		1 !! 2 !!	14.890
4.020	0.160	 8 10.930		!!	14.730
5.550	1.530	 9 9.400		!!	13.200
6.530	0.980	 10 8.420			12.220

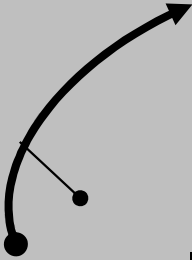

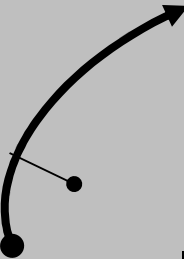
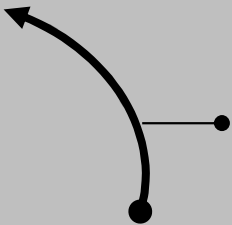
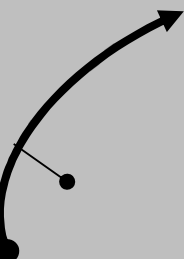
DISTANCIA A LA PRÓXIMA INSTRUCCIÓN	0.070
------------------------------------	-------

SS TC TC CH	4	EMILIANO ZAPATA	DISTANCIA	4
	4A	SERVICIO	18.750 Km	
4	VILLAREAL	14.950 Km	PROMEDIO-AVERAGE	TIEMPO TIME 00:22
			51 Km/h	

DISTANCIA		DIRECCIÓN DIRECTION	TIERRA	INFORMACIÓN INFORMATION	DIST. REG. TO GO
TOTAL	PARCIAL				
6.600	0.070			ENTRONQUE !!!	12.150
7.610	1.010			! LARGA	11.140
8.290	0.680			!!	10.460
9.110	0.820			1 2 !	9.640
10.000	0.890			!!	8.750

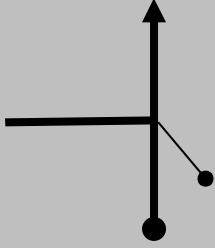




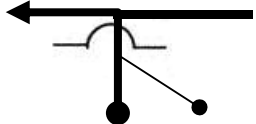
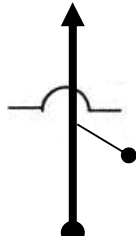
DISTANCIA A LA PRÓXIMA INSTRUCCIÓN 0.420

SS TC CH	4	EMILIANO ZAPATA	DISTANCIA	4
	4A	SERVICIO	18.750 Km	
4	VILLAREAL	14.950 Km	PROMEDIO-AVERAGE	TIEMPO TIME 00:22
			51 Km/h	

DISTANCIA		DIRECCIÓN DIRECTION	TIERRA	INFORMACIÓN INFORMATION	DIST. REG. TO GO
TOTAL	PARCIAL				
10.420	0.420	 16 4.530		!!	8.330
10.880	0.460	 17 4.070		!!	7.870
12.060	1.180	 18 2.890		!!	6.690
12.600	0.540	 19 2.350		!!	6.150
13.120	0.520	 20 1.830		!!	5.630

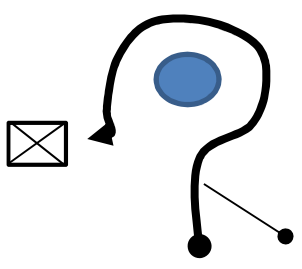

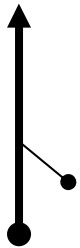

DISTANCIA A LA PRÓXIMA INSTRUCCIÓN 1.830

SS TC CH	4	EMILIANO ZAPATA	DISTANCIA	4
	4A	SERVICIO	18.750 Km	
4	VILLAREAL	14.950 Km	PROMEDIO-AVERAGE	TIEMPO TIME 00:22
			51 Km/h	

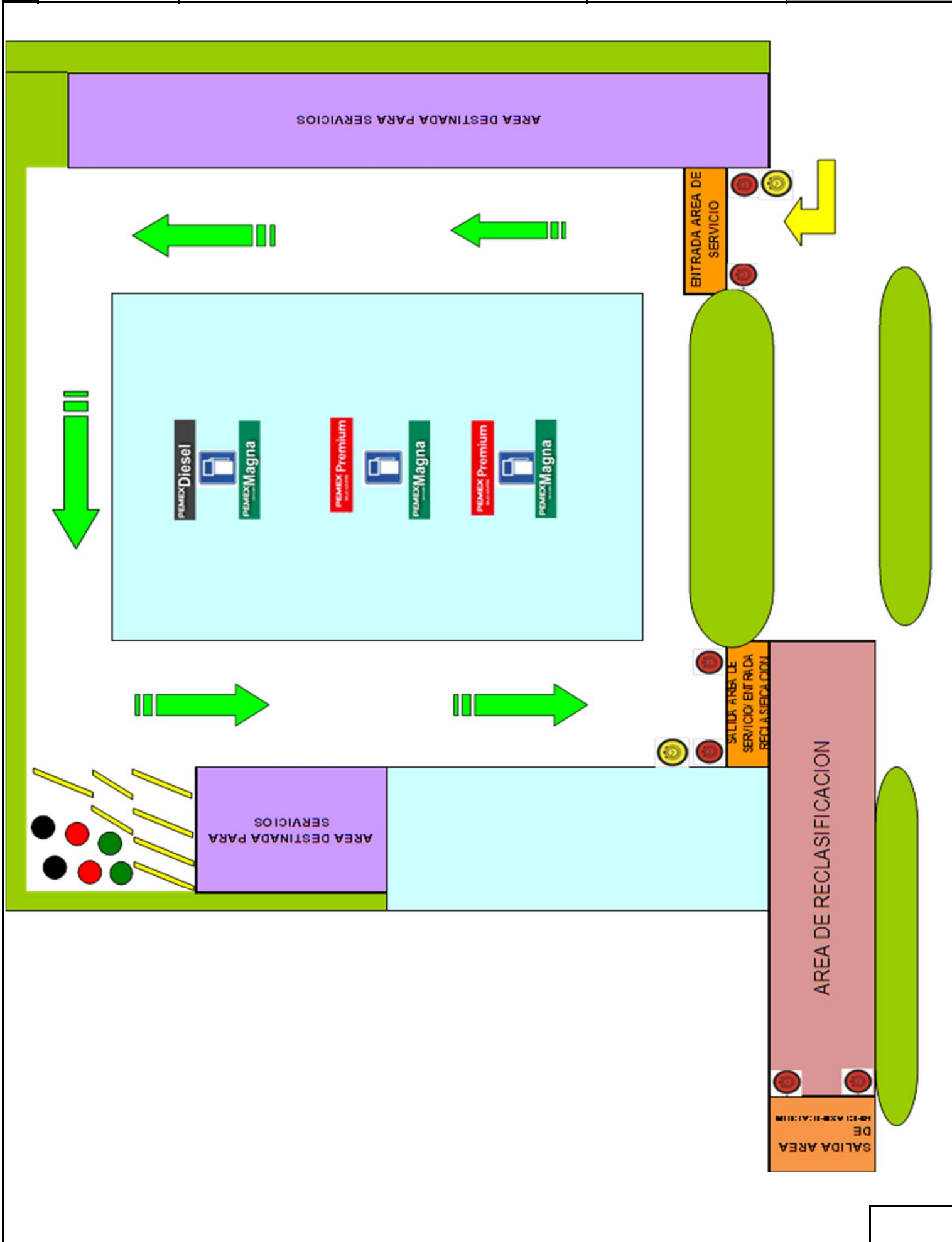
DISTANCIA		DIRECCIÓN DIRECTION	TIERRA	INFORMACIÓN INFORMATION	DIST. REG. TO GO
TOTAL	PARCIAL				
14.950	1.830	 21 0.000		 FRENTE A CAMINO DE TIERRA	3.800
15.320	0.370	 22			3.430
15.880	0.560	 23			2.870
17.940	2.060	 24			0.810
18.160	0.220	 25		TOPES X 2	0.590

DISTANCIA A LA PRÓXIMA INSTRUCCIÓN 0.540

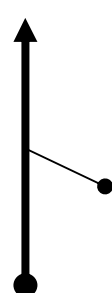

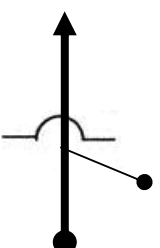
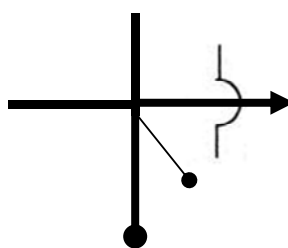

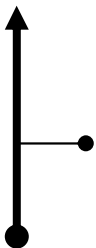

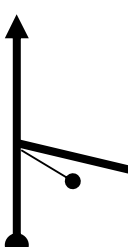

SS TC TC CH	4	EMILIANO ZAPATA	DISTANCIA	4
	4A	SERVICIO	18.750 Km	
4	VILLAREAL	14.950 Km	PROMEDIO-AVERAGE	TIEMPO TIME 00:22
			51 Km/h	

DISTANCIA		DIRECCIÓN DIRECTION	TIERRA	INFORMACIÓN INFORMATION	DIST. REG. TO GO
TOTAL	PARCIAL				
18.700	0.540	 26		 PEMEX	0.050
18.750	0.050	 27		 ENTRADA A SERVICIO	0.000

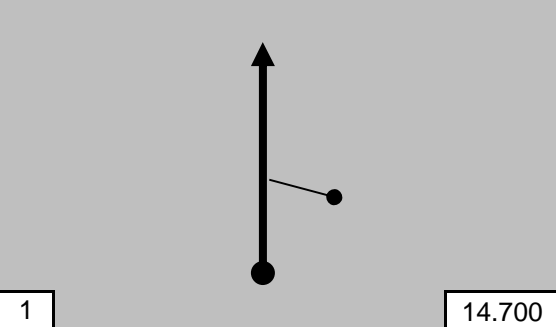

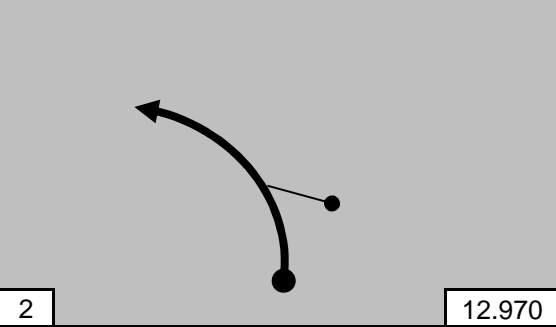
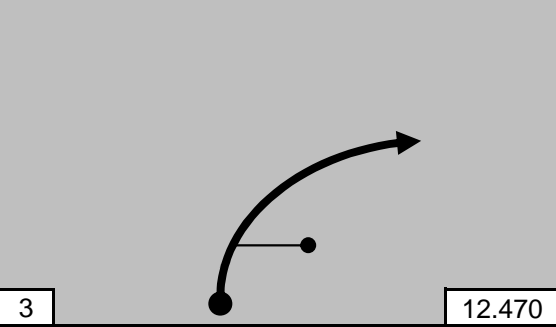
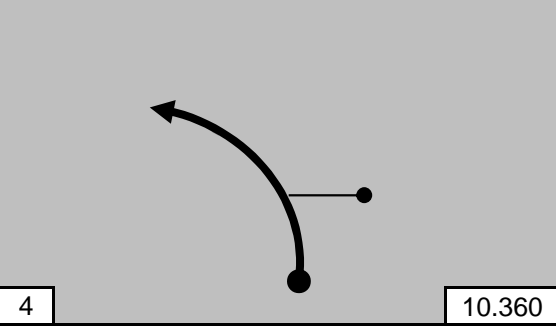
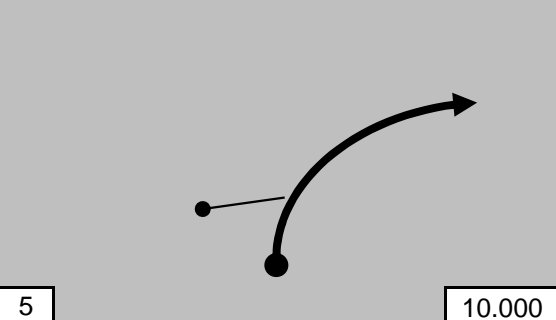




TC CH TC CH	4C	SALIDA DE RECLASIFICACION	DISTANCIA	4C
	5	TERRENATE	3.810 Km	
			PROMEDIO-AVERAGE	TIEMPO TIME <b>00:04</b>
			57.5 Km/h	

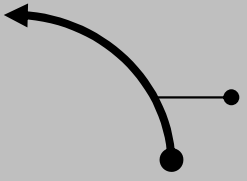
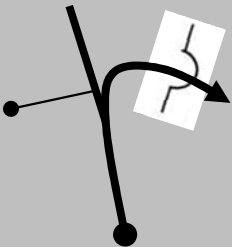

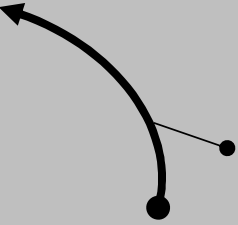
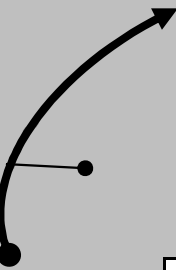
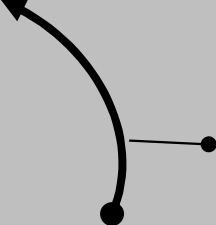
DISTANCIA		DIRECCIÓN DIRECTION	TIERRA	INFORMACIÓN INFORMATION	DIST. REG. TO GO
TOTAL	PARCIAL				
0.000	0.000	 1		 <b>SALIDA DE RECLASIFICACION</b>	3.810
0.310	0.310	 2		<b>TOPES X 2</b>	3.500
0.730	0.420	 3			3.080
3.770	3.040	 4			0.040
3.810	0.040	 5		 <b>FRENTE A CAMINO DE TIERRA</b>	0.000

SS TC TC CH	5	TERRENATE	DISTANCIA	5	
	6	EMILIANO ZAPATA	18.390 Km		
5	TERRENATE		14.700 Km	PROMEDIO-AVERAGE	
				61 Km/h	TIEMPO TIME 00:18

DISTANCIA		DIRECCIÓN DIRECTION	TIERRA	INFORMACIÓN INFORMATION	DIST. REG. TO GO
TOTAL	PARCIAL				
0.000	0.000	 1 14.700			18.390
1.730	1.730	 2 12.970		!!	16.660
2.230	0.500	 3 12.470		!!	16.160
4.340	2.110	 4 10.360		!!!	14.050
4.700	0.360	 5 10.000		!!!	13.690

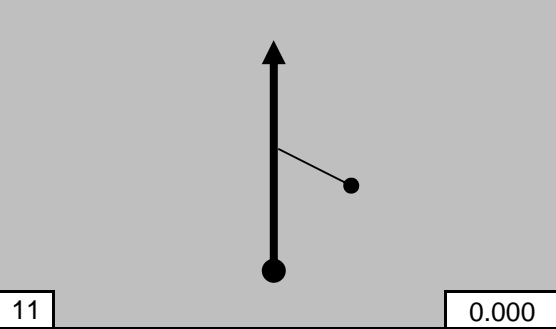

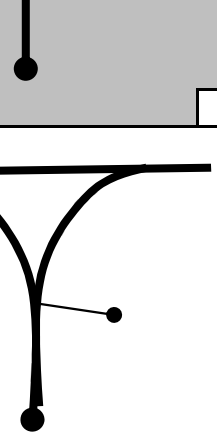






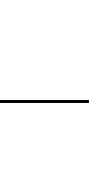
DISTANCIA A LA PRÓXIMA INSTRUCCIÓN	1.830
------------------------------------	-------

SS TC TC CH	5	TERRENATE	DISTANCIA	5
	6	EMILIANO ZAPATA	18.390 Km	
5	TERRENATE	14.700 Km	PROMEDIO-AVERAGE	TIEMPO TIME 00:18
			61 Km/h	

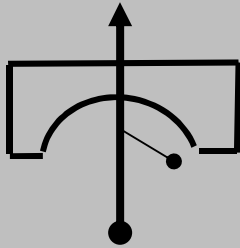

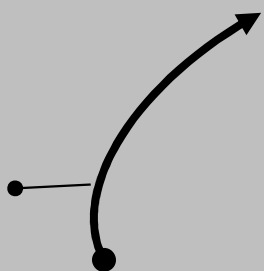
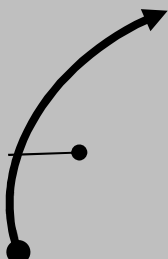
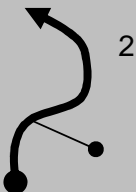
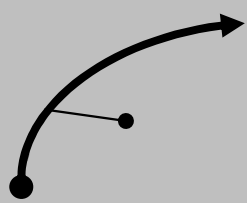
DISTANCIA		DIRECCIÓN DIRECTION	TIERRA	INFORMACIÓN INFORMATION	DIST. REG. TO GO
TOTAL	PARCIAL				
6.530	1.830	 6 8.170		!!!	11.860
8.230	1.700	 7 6.470			10.160
10.820	2.590	 8 3.880		!!	7.570
12.220	1.400	 9 2.480		!!	6.170
13.260	1.040	 10 1.440		!!	5.130

DISTANCIA A LA PRÓXIMA INSTRUCCIÓN	1.440
------------------------------------	-------

SS TC CH	5	TERRENATE	DISTANCIA	5
	6	EMILIANO ZAPATA	18.390 Km	
5	TERRENATE	14.700 Km	PROMEDIO-AVERAGE	TIEMPO TIME
			61 Km/h	00:18

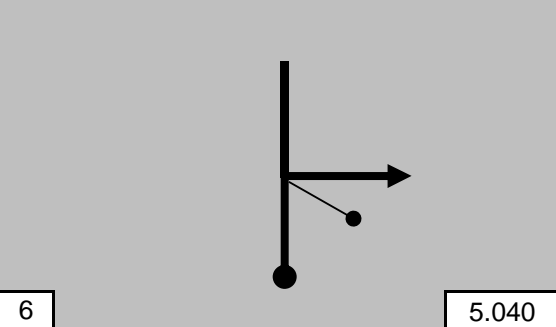

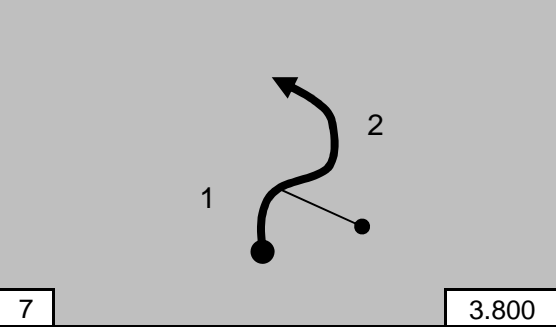
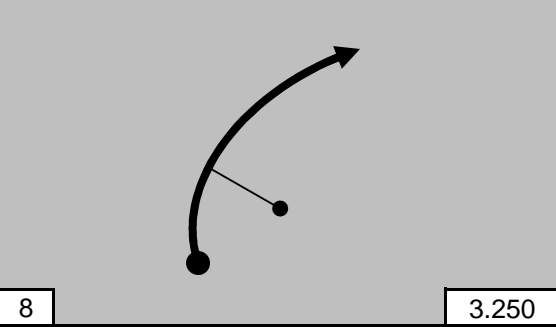
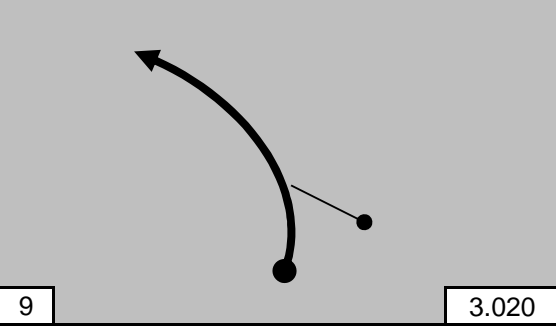
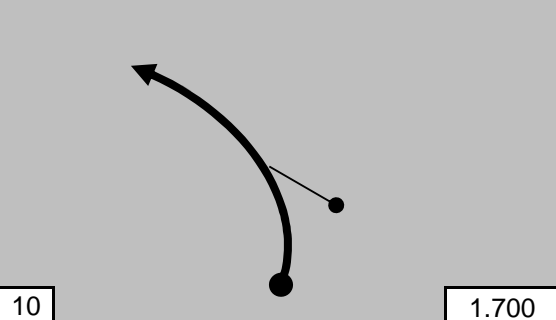
DISTANCIA		DIRECCIÓN DIRECTION	TIERRA	INFORMACIÓN INFORMATION	DIST. REG. TO GO
TOTAL	PARCIAL				
14.700	1.440	 11 0.000			3.690
14.960	0.260	 12		 EN ENTRONQUE	3.430
14.960	0.000	 13		TOPES X 13 SEGUIR POR CARRETERA PRINCIPAL	3.430
18.360	3.400	 14		  PLAZA DE TOROS	0.030
18.390	0.030	 15		 EN ARCO "EMILIANO ZAPATA"	0.000

SS TC TC CH	6	EMILIANO ZAPATA	DISTANCIA	6
	7	DIAZ ORDAZ	14.180 Km	
6	ZAPATA	13.400 Km	PROMEDIO-AVERAGE	TIEMPO TIME 01:40
			64.0 Km/h	

DISTANCIA		DIRECCIÓN DIRECTION	TIERRA	INFORMACIÓN INFORMATION	DIST. REG. TO GO
TOTAL	PARCIAL				
0.000	0.000	 1 13.400		 ARCO "EMILIANO ZAPATA"	14.180
1.910	1.910	 2 11.490		!!	12.270
2.420	0.510	 3 10.980		!! LARGA	11.760
4.310	1.890	 4 9.090		1 !! 2 !!! LARGA	9.870
5.630	1.320	 5 7.770		!!	8.550


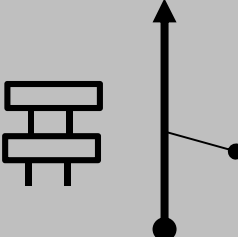

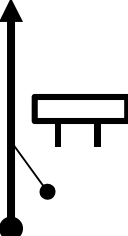

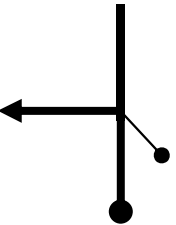
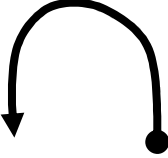
DISTANCIA A LA PRÓXIMA INSTRUCCIÓN 2.730

SS TC TC CH	6	EMILIANO ZAPATA	DISTANCIA	6
	7	DIAZ ORDAZ	14.180 Km	
6	ZAPATA	13.400 Km	PROMEDIO-AVERAGE	TIEMPO TIME
			64.0 Km/h	01:40

DISTANCIA		DIRECCIÓN DIRECTION	TIERRA	INFORMACIÓN INFORMATION	DIST. REG. TO GO
TOTAL	PARCIAL				
8.360	2.730				5.820
9.600	1.240			1 !! 2 !	4.580
10.150	0.550			!! DOBLE	4.030
10.380	0.230			! LARGA	3.800
11.700	1.320			! LARGA	2.480

DISTANCIA A LA PRÓXIMA INSTRUCCIÓN	1.090
------------------------------------	-------

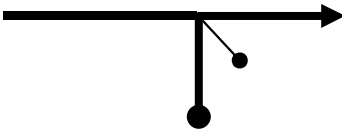
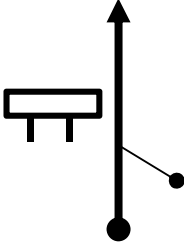

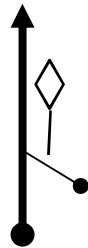

SS TC CH	6	EMILIANO ZAPATA	DISTANCIA	6
	7	DIAZ ORDAZ	14.180 Km	
6	ZAPATA	13.400 Km	PROMEDIO-AVERAGE	TIEMPO TIME 01:40
			64.0 Km/h	

DISTANCIA		DIRECCIÓN DIRECTION	TIERRA	INFORMACIÓN INFORMATION	DIST. REG. TO GO
TOTAL	PARCIAL				
12.790	1.090	 11 0.610		<b>! LARGA</b>	1.390
13.400	0.610	 12 0.000		 FRENTE A LETRERO INVERTIDO	0.780
13.680	0.280	 13		 LETRERO "DIAZ ORDAZ"	0.500
13.750	0.070	 14		SEGUIR INSTRUCCIONES DE OFICIALES PAC	0.430
13.900	0.150	 15		VUELTA EN "U" ESTACIONARSE DE LADO DERECHO	0.280

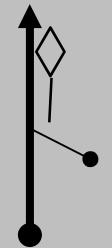

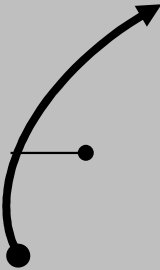

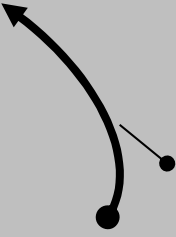
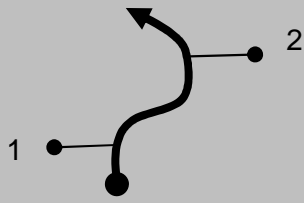
DISTANCIA A LA PRÓXIMA INSTRUCCIÓN 0.150



SS TC TC CH	6	EMILIANO ZAPATA	DISTANCIA	6
	7	DIAZ ORDAZ	14.180 Km	
6	ZAPATA	13.400 Km	PROMEDIO-AVERAGE	TIEMPO TIME 01:40
			64.0 Km/h	

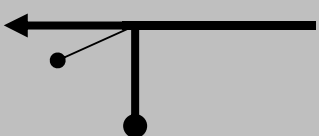
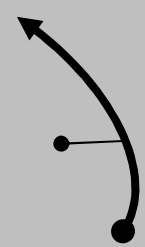
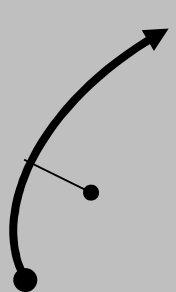
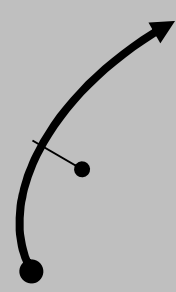

DISTANCIA		DIRECCIÓN DIRECTION	TIERRA	INFORMACIÓN INFORMATION	DIST. REG. TO GO
TOTAL	PARCIAL				
14.050	0.150	 16			0.130
14.150	0.100	 17		 LETRERO INVERTIDO "DIAZ ORDAZ"	0.030
14.180	0.030	 18		 LETRERO DE CURVA	0.000

SS TC TC CH	7	DIAZ ORDAZ	DISTANCIA	8	
	8	EMILIANO ZAPATA	17.200 Km		
7	DIAZ ORDAZ		13.400 Km	PROMEDIO-AVERAGE	
				60.7 Km/h	TIEMPO TIME 00:17

DISTANCIA		DIRECCIÓN DIRECTION	TIERRA	INFORMACIÓN INFORMATION	DIST. REG. TO GO
TOTAL	PARCIAL				
0.000	0.000	 1 13.400		 LETRERO DE CURVA	17.200
0.300	0.300	 2 13.100		!	16.900
3.000	2.700	 3 10.400		LOMO, !	14.200
3.390	0.390	 4 10.010		!!	13.810
3.860	0.470	 5 9.540		1 !! 2 !	13.340

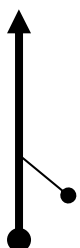

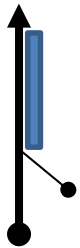

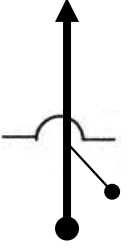
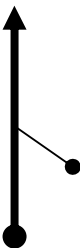

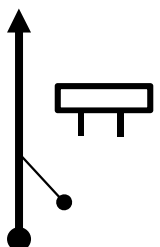

DISTANCIA A LA PRÓXIMA INSTRUCCIÓN	1.440
------------------------------------	-------

SS TC TC CH	7	DIAZ ORDAZ	DISTANCIA	8
	8	EMILIANO ZAPATA	17.200 Km	
7	DIAZ ORDAZ	13.400 Km	PROMEDIO-AVERAGE	TIEMPO TIME 00:17
			60.7 Km/h	

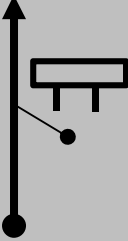


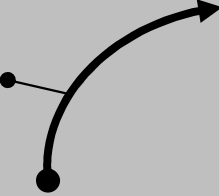
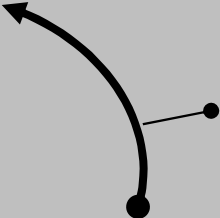
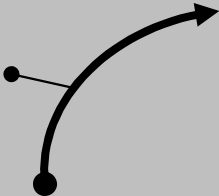
DISTANCIA		DIRECCIÓN DIRECTION	TIERRA	INFORMACIÓN INFORMATION	DIST. REG. TO GO
TOTAL	PARCIAL				
5.300	1.440	 6 8.100		<b>ENTRONQUE !!!</b>	11.900
7.920	2.620	 7 5.480		<b>!!</b>	9.280
9.100	1.180	 8 4.300		<b>!! LARGA</b>	8.100
10.930	1.830	 9 2.470		<b>!!</b>	6.270
11.410	0.480	 10 1.990		<b>!!</b>	5.790

DISTANCIA A LA PRÓXIMA INSTRUCCIÓN	1.990
------------------------------------	-------

SS TC CH	7	DIAZ ORDAZ	DISTANCIA	8	
	8	EMILIANO ZAPATA	17.200 Km		
7	DIAZ ORDAZ		13.400 Km	PROMEDIO-AVERAGE	
				60.7 Km/h	TIEMPO TIME 00:17

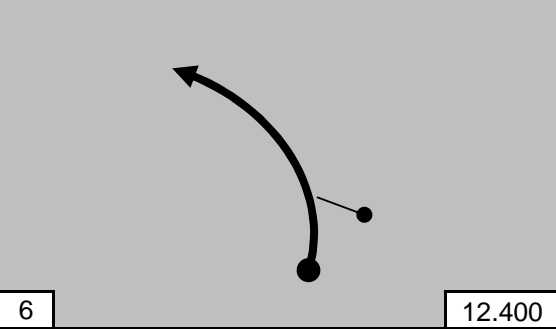
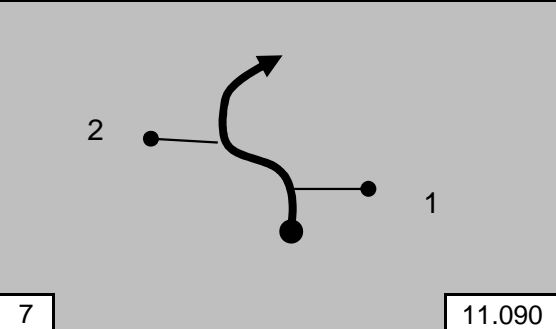
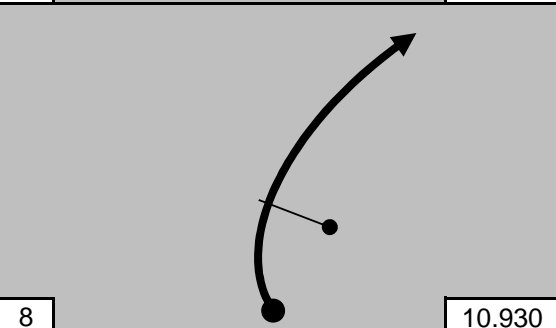
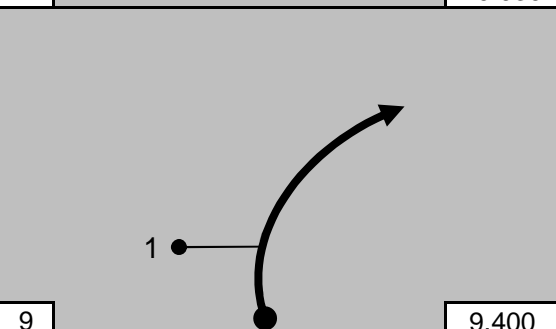
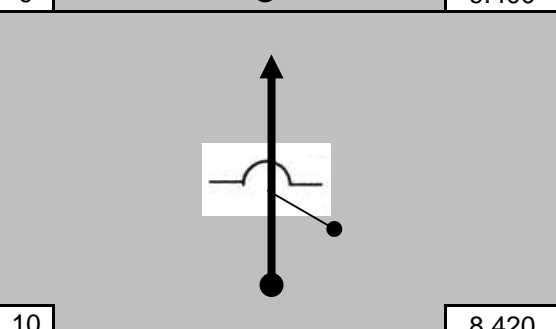
DISTANCIA		DIRECCIÓN DIRECTION	TIERRA	INFORMACIÓN INFORMATION	DIST. REG. TO GO
TOTAL	PARCIAL				
13.400	1.990	 11 0.000			3.800
13.670	0.270	 12		 INICIA BANQUETA	3.530
14.050	0.380	 13		TOPES X 13 SEGUIR POR CARRETERA PRINCIPAL	3.150
17.170	3.120	 14			0.030
17.200	0.030	 15		 "VILLAREAL 8"	0.000

SS TC TC CH	8	EMILIANO ZAPATA	DISTANCIA	8
	8A	SERVICIO	18.750 Km	
8	VILLAREAL	14.950 Km	PROMEDIO-AVERAGE	TIEMPO TIME 00:22
			51 Km/h	

DISTANCIA		DIRECCIÓN DIRECTION	TIERRA	INFORMACIÓN INFORMATION	DIST. REG. TO GO
TOTAL	PARCIAL				
0.000	0.000				18.750
		1 14.950			
1.100	1.100			!	17.650
		2 13.850			
1.510	0.410			!!	17.240
		3 13.440			
1.780	0.270			!!	16.970
		4 13.170			
2.160	0.380			!!	16.590
		5 12.790			

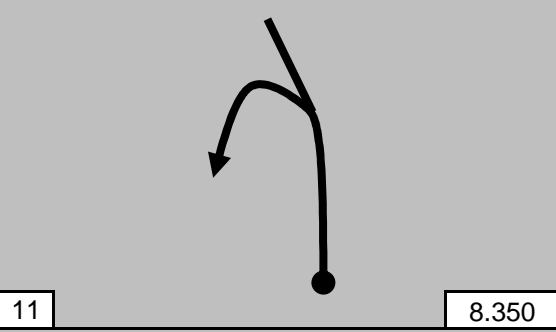
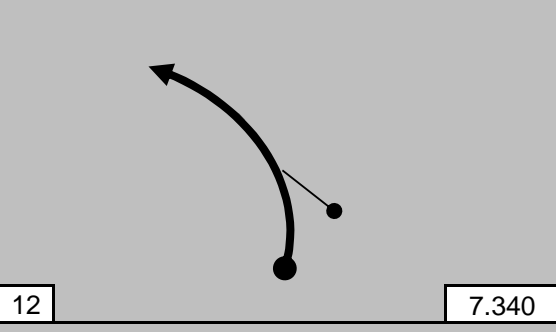
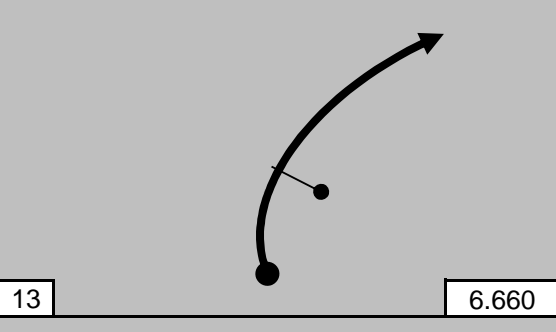
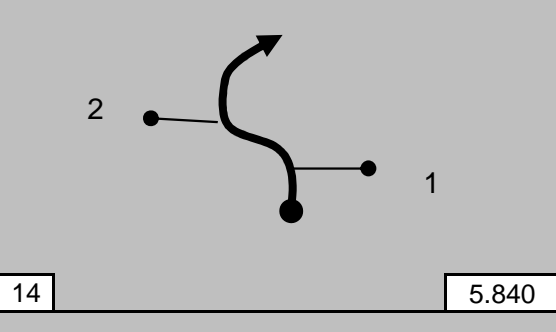
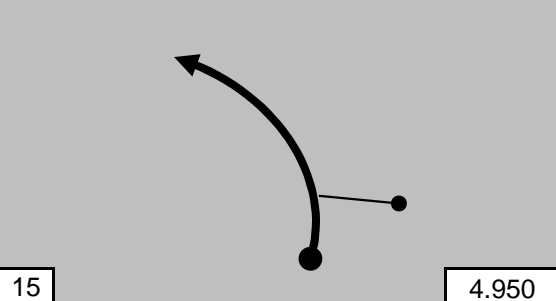
DISTANCIA A LA PRÓXIMA INSTRUCCIÓN 0.390

SS TC CH	8	EMILIANO ZAPATA	DISTANCIA	8
	8A	SERVICIO	18.750 Km	
8	VILLAREAL	14.950 Km	PROMEDIO-AVERAGE	TIEMPO TIME 00:22
			51 Km/h	

DISTANCIA		DIRECCIÓN DIRECTION	TIERRA	INFORMACIÓN INFORMATION	DIST. REG. TO GO
TOTAL	PARCIAL				
2.550	0.390			!!	16.200
3.860	1.310			1 !! 2 !!	14.890
4.020	0.160			!!	14.730
5.550	1.530			!!	13.200
6.530	0.980				12.220

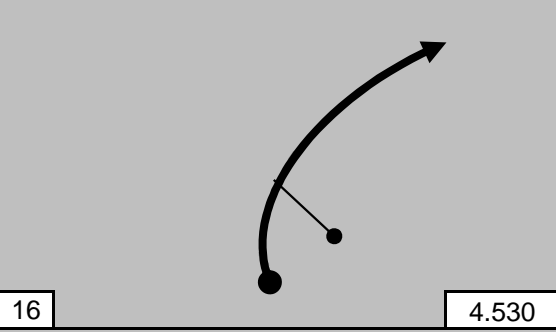
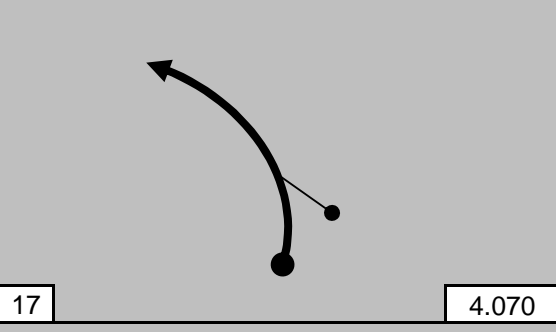
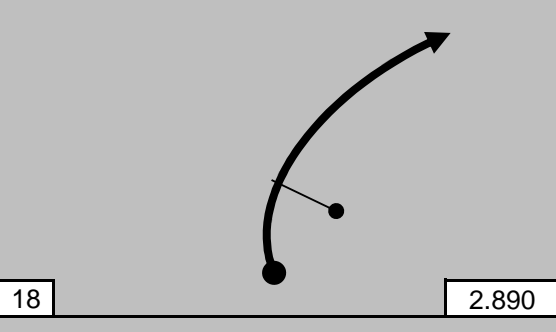
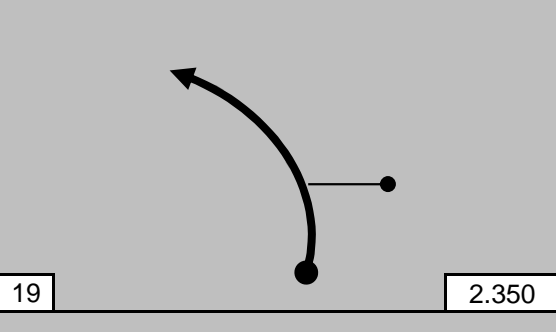
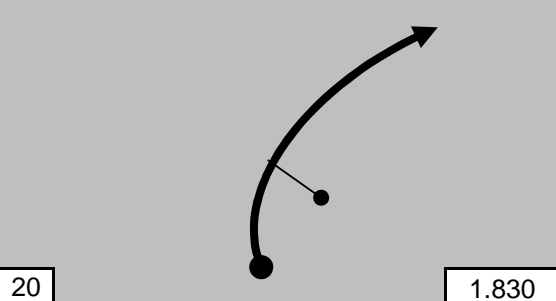
DISTANCIA A LA PRÓXIMA INSTRUCCIÓN 0.070

SS TC TC CH	8	EMILIANO ZAPATA	DISTANCIA	8
	8A	SERVICIO	18.750 Km	
8	VILLAREAL	14.950 Km	PROMEDIO-AVERAGE	TIEMPO TIME 00:22
			51 Km/h	

DISTANCIA		DIRECCIÓN DIRECTION	TIERRA	INFORMACIÓN INFORMATION	DIST. REG. TO GO
TOTAL	PARCIAL				
6.600	0.070			ENTRONQUE !!!	12.150
7.610	1.010			! LARGA	11.140
8.290	0.680			!!	10.460
9.110	0.820			1 2 !	9.640
10.000	0.890			!!	8.750

DISTANCIA A LA PRÓXIMA INSTRUCCIÓN 0.420

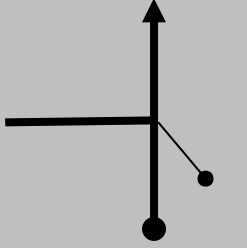




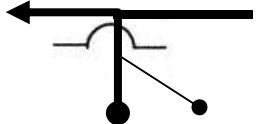
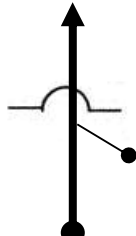
SS TC TC CH	8	EMILIANO ZAPATA	DISTANCIA	8
	8A	SERVICIO	18.750 Km	
8	VILLAREAL	14.950 Km	PROMEDIO-AVERAGE	TIEMPO TIME 00:22
			51 Km/h	

DISTANCIA		DIRECCIÓN DIRECTION	TIERRA	INFORMACIÓN INFORMATION	DIST. REG. TO GO
TOTAL	PARCIAL				
10.420	0.420			!!	8.330
10.880	0.460			!!	7.870
12.060	1.180			!!	6.690
12.600	0.540			!!	6.150
13.120	0.520			!!	5.630

DISTANCIA A LA PRÓXIMA INSTRUCCIÓN	1.830
------------------------------------	-------

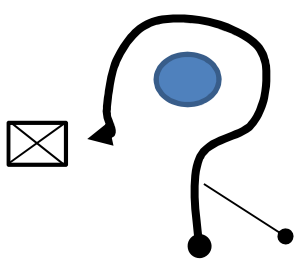

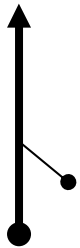



SS TC TC CH	8	EMILIANO ZAPATA	DISTANCIA	8
	8A	SERVICIO	18.750 Km	
8	VILLAREAL	14.950 Km	PROMEDIO-AVERAGE	TIEMPO TIME 00:22
			51 Km/h	

DISTANCIA		DIRECCIÓN DIRECTION	TIERRA	INFORMACIÓN INFORMATION	DIST. REG. TO GO
TOTAL	PARCIAL				
14.950	1.830	 21 0.000		 FRENTE A CAMINO DE TIERRA	3.800
15.320	0.370	 22			3.430
15.880	0.560	 23			2.870
17.940	2.060	 24			0.810
18.160	0.220	 25		TOPES X 2	0.590

DISTANCIA A LA PRÓXIMA INSTRUCCIÓN 0.540

SS TC TC CH	8	EMILIANO ZAPATA	DISTANCIA	8
	8A	SERVICIO	18.750 Km	
8	VILLAREAL	14.950 Km	PROMEDIO-AVERAGE	TIEMPO TIME 00:22
			51 Km/h	

DISTANCIA		DIRECCIÓN DIRECTION	TIERRA	INFORMACIÓN INFORMATION	DIST. REG. TO GO
TOTAL	PARCIAL				
18.700	0.540	 26		 PEMEX	0.050
18.750	0.050	 27		 ENTRADA A NEUTRALIZACION	0.000

