

SABADO 16 DE MAYO 2015

TC	CH	LOCALIZACION	DIST TC	DIST TRANS	DIST TOTAL	TIEMPO PARCIAL	HORA PRIMER AUTO	
PC1		Parque cerrado Hotel sede	0.000	0.000	0.000	00:30	07:30	SECCION N° 1
0		Hotel sede Guadalajara					08:00	
1				68.230		01:20	09:20	
TC 1		Ahualulco-Ameca 1	15.580				09:23	
2				6.070	21.650	00:30	09:53	
TC 2		Ameca-Ahualulco 1	16.000				09:56	
2A		Entrada a servicio		8.120	24.120	00:45	10:41	
TOTALES SECCION 1			31.580	82.420	114.000			
SERVICIO						00:20		
2B		Salida del servicio					11:01	SECCION N° 2
3				6.170	6.170	00:10	11:11	
TC 3		Ahualulco-Ameca 2	15.580				11:14	
4				6.070	21.650	00:30	11:44	
TC 4		Ameca-Ahualulco 2	16.000				13:50	
4A		Entrada a servicio		8.120	24.120	00:45	14:35	
TOTALES SECCION 2			31.580	20.360	51.940			
SERVICIO						00:20		
4B		Entrada a reclasificacion					14:55	SECCION N° 3
4C		salida de reclasificacion		12.670	12.670	00:10	15:05	
5				6.170	6.170	00:10	15:15	
TC 5		Ahualulco-Ameca 3	15.580				15:18	
6				6.070	21.650	00:30	15:48	
TC 6		Ameca-Ahualulco 3	16.000				15:51	
6A		Meta final Ahualulco de Mercado		7.500	23.500	00:25	16:16	
TOTALES SECCION 3			31.580	32.410	63.990			






TOTAL EVENTO







94.740









135.190







229.930






41%






TC	0	HOTEL SEDE	DIST		0
SS			68.23		
CH	PC	AHUALULCO-AMECA 1			
TC			PROM - AVERAGE		TIEMPO TIME
TRAMO CRONOMETRADO - SPECIAL STAGE			58.5		01:10
DISTANCIA - DISTANCE		DIRECCION		INFORMACION	DIST REG
TOTAL	PARCIAL	DIRECTION		INFORMATION	TO GO
0.00	0.00	 1		Pluma de salida del estacionamiento, salir y tomar a la derecha	68.23
0.04	0.04	 2		Tope, tomar lateral por el lado derecho	68.19
0.29	0.25	 3		Dar vuelta en "U" debajo del puente	67.94
0.64	0.35	 4		<div style="background-color: black; color: white; padding: 5px; border-radius: 10px; display: inline-block;"> Puerto Vallarta B. de la Primavera </div> Tomar a la derecha rumbo a Tala	67.59
0.89	0.25	 5		Ingresar a carriles centrales	67.34



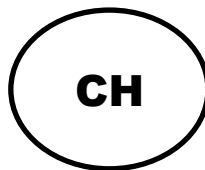

TC	0	HOTEL SEDE	DIST		0	
SS			68.23			
CH	PC	AHUALULCO-AMECA 1				
TC			PROM - AVERAGE		TIEMPO	
TRAMO CRONOMETRADO - SPECIAL STAGE			58.5		TIME	
					01:10	
DISTANCIA - DISTANCE		DIRECCION		INFORMACION		DIST REG
TOTAL	PARCIAL	DIRECTION		INFORMATION		TO GO
1.98	1.09	 <div style="border: 1px solid black; width: 20px; height: 20px; margin: 5px auto; text-align: center;">6</div>		<div style="border: 1px solid black; background-color: black; color: white; padding: 5px; display: inline-block;"> MASCOTA AMECA  </div> Letrero superior, seguir de frente		66.25
8.56	6.58	 <div style="border: 1px solid black; width: 20px; height: 20px; margin: 5px auto; text-align: center;">7</div>		<div style="border: 1px solid black; padding: 5px; display: inline-block;"> KM 1 5 </div> Km. 15 A. L. seguir de frente		59.67
11.52	2.96	 <div style="border: 1px solid black; width: 20px; height: 20px; margin: 5px auto; text-align: center;">8</div>		Tope frente a gasolinera PEMEX, seguir de frente		56.71
11.96	0.44	 <div style="border: 1px solid black; width: 20px; height: 20px; margin: 5px auto; text-align: center;">9</div>		Tope, seguir de frente		56.27
14.46	2.50	 <div style="border: 1px solid black; width: 20px; height: 20px; margin: 5px auto; text-align: center;">10</div>		Tope reten militar, seguir de frente		53.77

TC	0	HOTEL SEDE	DIST		0	
SS			68.23			
CH	PC	AHUALULCO-AMECA 1				
TC			PROM - AVERAGE		TIEMPO TIME	
TRAMO CRONOMETRADO - SPECIAL STAGE			58.5		01:10	
DISTANCIA - DISTANCE		DIRECCION		INFORMACION		
TOTAL	PARCIAL	DIRECTION		INFORMATION		
				DIST REG TO GO		
16.05	15.16	 11		 Letrero Tepic, seguir hacia Ameca		52.18
18.38	2.33	 12		 Tomar el túnel por la izquierda rumbo a Tala		49.85
19.39	1.01	 13		Entronque, seguir de frente		48.84
23.79	4.40	 14		 Km. 5 L. D. Seguir de frente		44.44
24.32	0.53	 15		Tope y entonque, seguir de frente		43.91


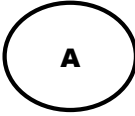




TC	0	HOTEL SEDE	DIST		0
SS			68.23		
CH	PC	AHUALULCO-AMECA 1			
TC			PROM - AVERAGE		TIEMPO TIME
TRAMO CRONOMETRADO - SPECIAL STAGE			58.5		01:10
DISTANCIA - DISTANCE		DIRECCION		INFORMACION	DIST REG
TOTAL	PARCIAL	DIRECTION		INFORMATION	TO GO
27.26	2.94	 16		Vibradores, seguir de frente	40.97
29.77	2.51	 17		KM 1 1 Km. 11 L. D. Seguir de frente	38.46
32.90	3.13	 18		Tope, seguir de frente	35.33
33.65	0.75	 19		 Seguir de frente sobre el puente	34.58
35.22	1.57	 20		Tomar a la derecha, rumbo Ahualulco de Mercado	33.01






TC	0	HOTEL SEDE	DIST		0
SS			68.23		
CH	PC	AHUALULCO-AMECA 1			
TC			PROM - AVERAGE		TIEMPO
TRAMO CRONOMETRADO - SPECIAL STAGE			58.5		TIME
					01:10
DISTANCIA - DISTANCE		DIRECCION		INFORMACION	
TOTAL	PARCIAL	DIRECTION		INFORMATION	
				DIST REG	
				TO GO	
35.60	0.38			Entronque frente a gasolinera PEMEX, incorporarse con precaución	
		21			32.63
37.61	2.01			KM 2	30.62
		22		Km. 2 L. D. Seguir de frente	
40.59	2.98			KM 5	27.64
		23		Km. 5 L. D. Seguir de frente	
47.85	7.26			Gasolinera PEMEX L. D. seguir de frente	
		24			20.38
52.12	4.27			KM 1 7	16.11
		25		Km. 17 L. D. Seguir de frente	

TC	0	HOTEL SEDE	DIST		0	
SS			68.23			
CH	PC	AHUALULCO-AMECA 1				
TC	TRAMO CRONOMETRADO - SPECIAL STAGE		PROM - AVERAGE		TIEMPO TIME	
	1		58.5		01:10	
DISTANCIA - DISTANCE		DIRECCION		INFORMACION		DIST REG
TOTAL	PARCIAL	DIRECTION		INFORMATION		TO GO
59.38	7.26	 26		KM 2 4 Km. 24 L. D. Seguir de frente	8.85	
60.61	1.23	 27		Topes (2), seguir de frente	7.62	
61.45	0.84	 28		Tope, seguir de frente	6.78	
62.26	0.81	 29		Dar vuelta a la izquierda rumbo a Ameca	5.97	
63.66	1.40	 30		Topes (2) y cruce F. F. C. C. Seguir de frente	4.57	






TC	PC	HOTEL SEDE	DIST		0
SS			68.23		
CH	1	AHUALULCO-AMECA 1			
TC	TRAMO CRONOMETRADO - SPECIAL STAGE		PROM - AVERAGE		TIEMPO TIME
			58.5		01:10
DISTANCIA - DISTANCE		DIRECCION		INFORMACION	
TOTAL	PARCIAL	DIRECCION		INFORMATION	
				KM	DIST REG
64.25	0.59			2	3.98
		31		Km. 2 L. I. Invertido, seguir de frente	
66.23	1.98			KM	2.00
		32		4	
				Km. 4 A. L. Seguir de frente	
68.13	1.90	33		C. H. Marcado al piso L. D.	
68.23	0.10			Control A marcado al piso L. D.	
		34			

TC	1	AHUALULCO-AMECA 1	DIST		1
SS			21.65		
CH	2	AMECA - AHUALULCO 1	PROM - AVERAGE		00:30
TC			43.3		
TRAMO CRONOMETRADO - SPECIAL STAGE			PROM - AVERAGE		TIEMPO TIME
1	AHUALULCO-AMECA 1		15.58	43.3	






DISTANCIA - DISTANCE		DIRECCION	INFORMACION	DIST REG
TOTAL	PARCIAL	<i>DIRECTION</i>	<i>INFORMATION</i>	<i>TO GO</i>
0.00	0.00		 Control A marcado al piso L. D.	21.65
		1 15.58		
2.32	2.32		D3 LARGA	19.33
		2 13.26		
2.88	0.56		D2	18.77
		3 12.70		
3.27	0.39		I2 LARGA D2 LARGA	18.38
		4 12.31		
4.05	0.78		D3	17.60
		5 11.53		

TC	1	AHUALULCO-AMECA 1	DIST		1
SS	2	AMECA - AHUALULCO 1	21.65		
CH	TRAMO CRONOMETRADO - SPECIAL STAGE			PROM - AVERAGE	TIEMPO
TC	1	AHUALULCO-AMECA 1	15.58	43.3	TIME 00:30
DISTANCIA - DISTANCE		DIRECCION		INFORMACION	
TOTAL	PARCIAL	DIRECTION		INFORMATION	
4.46	0.41	 6 11.12		I3	17.19
4.76	0.30	 7 10.82		D3	16.89
4.98	0.22	 8 10.60		KM 1 1 KM 11 L. D.	16.67
7.24	2.26	 9 8.34		D3	14.41
7.61	0.37	 10 7.97		D2	14.04








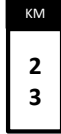
TC	1	AHUALULCO-AMECA 1	DIST		1
SS			21.65		
CH	2	AMECA - AHUALULCO 1			
TC			PROM - AVERAGE		TIEMPO TIME
TRAMO CRONOMETRADO - SPECIAL STAGE					00:30
1	AHUALULCO-AMECA 1		15.58	43.3	

DISTANCIA - DISTANCE		DIRECCION	INFORMACION	DIST REG
TOTAL	PARCIAL	<i>DIRECTION</i>	<i>INFORMATION</i>	<i>TO GO</i>
9.25	1.64		I2	12.40
9.73	0.48		I2	11.92
10.06	0.33		D3	11.59
10.25	0.19		D2	11.40
10.83	0.58		D3	10.82




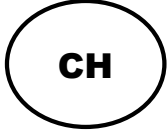

TC	1	AHUALULCO-AMECA 1	DIST		1
SS			21.65		
CH	2	AMECA - AHUALULCO 1			
TC					
TRAMO CRONOMETRADO - SPECIAL STAGE			PROM - AVERAGE		TIEMPO TIME
1	AHUALULCO-AMECA 1		15.58	43.3	00:30

DISTANCIA - DISTANCE		DIRECCION	INFORMACION	DIST REG
TOTAL	PARCIAL	<i>DIRECTION</i>	<i>INFORMATION</i>	<i>TO GO</i>
11.80	0.97		<div style="border: 1px solid black; padding: 2px; display: inline-block;"> KM 1 8 </div> KM 18 L. D. D3	9.85
12.23	0.43		I4	9.42
12.42	0.19		D3 I3	9.23
13.85	1.43		I4	7.80
14.31	0.46		D3 D4	7.34


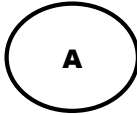




TC	1	AHUALULCO-AMECA 1	DIST	1	
SS			21.65		
CH	2	AMECA - AHUALULCO 1			
TC					
TRAMO CRONOMETRADO - SPECIAL STAGE			PROM - AVERAGE	TIEMPO TIME	
1	AHUALULCO-AMECA 1		15.58	43.3	00:30






DISTANCIA - DISTANCE		DIRECCION	INFORMACION	DIST REG
TOTAL	PARCIAL	DIRECTION	INFORMATION	TO GO
14.94	0.63	 21 0.64	D3	6.71
15.58	0.64	 22 0.00	B CONTROL "B" REJA BLANCA L. I.	6.07
16.01	0.43	 23	C  EL PORTEZUELO CONTROL "C" LETRERO L. D.	5.64
16.14	0.13	 24	 ENTRONQUE L. D. SEGUIR DE FRENTE	5.51
16.68	0.54	 25	 KM 2 3 KM 23 L. D.	4.97

TC	1	AHUALULCO-AMECA 1	DIST		1
SS			21.65		
CH	2	AMECA - AHUALULCO 1	PROM - AVERAGE		00:30
TC			43.3		
TRAMO CRONOMETRADO - SPECIAL STAGE			PROM - AVERAGE		TIEMPO TIME
1	AHUALULCO-AMECA 1		15.58	43.3	





DISTANCIA - DISTANCE		DIRECCION	INFORMACION	DIST REG
TOTAL	PARCIAL	DIRECTION	INFORMATION	TO GO
18.52	1.84	 26	 LETRERO BUENOS AIRES L. D. SEGUIR DE FRENTE	3.13
18.82	0.30	 27	ESPERAR TIEMPO JUNTO A PARADA DEL CAMIÓN Y DAR VUELTA EN "U" CON PRECAUCIÓN	2.83
21.51	2.69	 28	CH MARCADO AL PISO L. D.	0.14
21.65	0.14	 29	CONTROL "A" MARCADO AL PISO L. D.	0.00






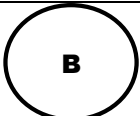
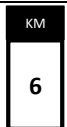
TC	2	AMECA-AHUALULCO 1	DIST		2
SS			24.12		
CH	2A	ENTRADA A SERVICIO			
TC	TRAMO CRONOMETRADO - SPECIAL STAGE		PROM - AVERAGE		TIEMPO TIME
2	AMECA-AHUALUCO 1		16.00	32.1	00:45

DISTANCIA - DISTANCE		DIRECCION	INFORMACION	DIST REG
TOTAL	PARCIAL	DIRECTION	INFORMATION	TO GO
0.00	0.00		 Control A marcado al piso L. D.	24.12
		1 16.00		
1.41	1.41		D3	22.71
		2 14.59		
1.64	0.23		I3 I2	22.48
		3 14.36		
2.12	0.48		D3	22.00
		4 13.88		
3.48	1.36		D3	20.64
		5 12.52		



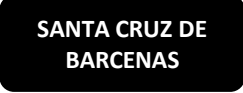





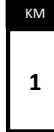
TC	2	AMECA-AHUALULCO 1	DIST		2
SS			24.12		
CH	2A	ENTRADA A SERVICIO			
TC	TRAMO CRONOMETRADO - SPECIAL STAGE		PROM - AVERAGE		TIEMPO TIME
	2	AMECA-AHUALUCO 1	16.00	32.1	00:45
DISTANCIA - DISTANCE		DIRECCION	INFORMACION		DIST REG
TOTAL	PARCIAL	DIRECTION	INFORMATION		TO GO
3.48	0.00	 6 12.52	D3		20.64
3.76	0.28	 7 12.24	D3		20.36
4.17	0.41	 8 11.83	I2		19.95
5.59	1.42	 9 10.41	D3		18.53
7.21	1.62	 10 8.79	<div style="border: 1px solid black; padding: 2px; display: inline-block;"> KM 1 5 </div> KM 15 L. D.		16.91

TC	2	AMECA-AHUALULCO 1	DIST		2
SS			24.12		
CH	2A	ENTRADA A SERVICIO			
TC	TRAMO CRONOMETRADO - SPECIAL STAGE		PROM - AVERAGE		TIEMPO TIME
2	AMECA-AHUALUCO 1	16.00	32.1		00:45






DISTANCIA - DISTANCE		DIRECCION	INFORMACION	DIST REG
TOTAL	PARCIAL	DIRECTION	INFORMATION	TO GO
8.38	1.17	 11 7.62	I2	15.74
8.78	0.40	 12 7.22	I3	15.34
9.26	0.48	 13 6.74	D2 I2 D3	14.86
11.16	1.90	 14 4.84	I4	12.96
11.48	0.32	 15 4.52	D3 LARGA	12.64

TC	2	AMECA-AHUALULCO 1	DIST		2
SS			24.12		
CH	2A	ENTRADA A SERVICIO			
TC			PROM - AVERAGE		TIEMPO TIME
2		AMECA-AHUALUCO 1	16.00	32.1	00:45
DISTANCIA - DISTANCE		DIRECCION		INFORMACION	DIST REG
TOTAL	PARCIAL	DIRECTION		INFORMATION	TO GO
11.74	0.26			I3 LARGA	12.38
		16	4.26		
12.22	0.48			I3	11.90
		17	3.78		
12.57	0.35			I3 LARGA	11.55
		18	3.43		
13.60	1.03			I3 LARGA	10.52
		19	2.40		
16.00	2.40			 	8.12
		20	0.00	CONTROL "B" KM 6 L. D.	






TC	2	AMECA-AHUALULCO 1	DIST		2
SS			24.12		
CH	2A	ENTRADA A SERVICIO			
TC	TRAMO CRONOMETRADO - SPECIAL STAGE		PROM - AVERAGE		TIEMPO TIME
2	AMECA-AHUALUCO 1	16.00	32.1		00:45

DISTANCIA - DISTANCE		DIRECCION	INFORMACION	DIST REG
TOTAL	PARCIAL	DIRECTION	INFORMATION	TO GO
16.51	0.51	 21	  CONTROL "C" LETRERO L. D.	7.61
17.98	1.47	 22	 KM 4 A. L.	6.14
20.18	2.20	 23	"VIBRADORES"	3.94
20.50	0.32	 24	TOPES (2) CRUCE F. F. C. C.	3.62
20.88	0.38	 25	 KM 1 L. D.	3.24

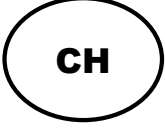
TC	2	AMECA-AHUALULCO 1	DIST		2
SS			24.12		
CH	2A	ENTRADA A SERVICIO			
TC			PROM - AVERAGE		TIEMPO TIME
TRAMO CRONOMETRADO - SPECIAL STAGE			32.1		00:45
2	AMECA-AHUALUCO 1		16.00		

DISTANCIA - DISTANCE		DIRECCION	INFORMACION	DIST REG
TOTAL	PARCIAL	DIRECTION	INFORMATION	TO GO
21.92	1.04	 26	TOMAR A LA DERECHA RUMBO A TEUCHITLAN	2.20
22.70	0.78	 27	TOPE	1.42
23.09	0.39	 28	INGRESAR A GASOLINERA PEMEX, LA RECARGA ESTA PERMITIDA	1.03
23.14	0.05	 29	TOMAR CALLE TRASERA A LA DERECHA	0.98
23.31	0.17	 30	TOPES (3)	0.81

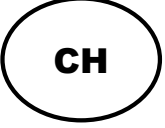

TC	2	AMECA-AHUALULCO 1	DIST		2
SS			24.12		
CH	2A	ENTRADA A SERVICIO			
TC			PROM - AVERAGE		TIEMPO TIME
	2	AMECA-AHUALUCO 1	16.00	32.1	00:45

DISTANCIA - DISTANCE		DIRECCION	INFORMACION	DIST REG
TOTAL	PARCIAL	DIRECTION	INFORMATION	TO GO
23.44	0.13		CRUCE DE CALLES, SEGUIR DE FRENTE	0.68
		31		
23.54	0.10		DAR VUELTA A LA DERECHA RUMBO A LA PLAZA PRINCIPAL	0.58
		32		
23.76	0.22		TOPE	0.36
		33		
23.98	0.22		TOPE	0.14
		34		
24.10	0.12		TOPE	0.02
		35		

TC	2	AMECA-AHUALULCO 1	DIST		2
SS			24.12		
CH	2A	ENTRADA A SERVICIO			
TC			PROM - AVERAGE		TIEMPO TIME
TRAMO CRONOMETRADO - SPECIAL STAGE			PROM - AVERAGE		00:45
2	AMECA-AHUALUCO 1		16.00	32.1	

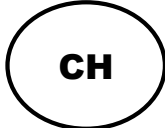




DISTANCIA - DISTANCE		DIRECCION	INFORMACION	DIST REG
TOTAL	PARCIAL	DIRECTION	INFORMATION	TO GO
24.12	0.02		CH AL INGRESO DE LA PLAZA	0.00
		36		

TC	2A	ENTRADA A SERVICIO	DIST	2
SS			0.00	
CH	2B	SALIDA SERVICIO		
TC	TRAMO CRONOMETRADO - SPECIAL STAGE		PROM - AVERAGE	TIEMPO TIME 00:20






DISTANCIA - DISTANCE		DIRECCION	INFORMACION	DIST REG
TOTAL	PARCIAL	DIRECTION	INFORMATION	TO GO
0.00	0.00	 CH	Entrada servicio plaza Salida Servicio Plaza	
		<div style="border: 1px solid black; width: 20px; height: 15px; margin: 0 auto;">1</div>		
0.00	0.00	 CH		
		<div style="border: 1px solid black; width: 20px; height: 15px; margin: 0 auto;">2</div>		

PAG 22






TC	2B	SALIDA SERVICIO	DIST	2
SS			6.17	
CH	3	AHUALULCO-AMECA 2		
TC				
TRAMO CRONOMETRADO - SPECIAL STAGE			PROM - AVERAGE	TIEMPO TIME
			37.0	00:10

DISTANCIA - DISTANCE		DIRECCION	INFORMACION	DIST REG
TOTAL	PARCIAL	DIRECTION	INFORMATION	TO GO
0.00	0.00		CONTROL HORARIO A LA SALIDA DE LA PLAZA	6.17
		1		
0.06	0.06		VUELTA A LA DERECHA A TOMAR CALLE DEGOLLADO	6.11
		2		
0.18	0.12		CRUCE, SEGUIR DE FRENTE	5.99
		3		
0.28	0.10		CRUCE, SEGUIR DE FRENTE	5.89
		4		
0.30	0.02		TOPE	5.87
		5		

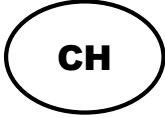

TC	2B	SALIDA SERVICIO	DIST	2
SS			6.17	
CH	3	AHUALULCO-AMECA 2		
TC	TRAMO CRONOMETRADO - SPECIAL STAGE		PROM - AVERAGE	TIEMPO TIME
			37.0	00:10

DISTANCIA - DISTANCE		DIRECCION	INFORMACION	DIST REG
TOTAL	PARCIAL	DIRECTION	INFORMATION	TO GO
0.43	0.13		CRUCE, SEGUIR DE FRENTE	5.74
		6		
0.49	0.06		TOPE	5.68
		7		
0.68	0.19		INICIA EMPEDRADO SEGUIR DE FRENTE	5.49
		8		
0.72	0.04		BIFURCACIÓN EN "Y" SEGUIR POR LA DERECHA	5.45
		9		
0.77	0.05		TOPE	5.40
		10		


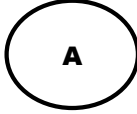




TC	2B	SALIDA SERVICIO	DIST	2
SS			6.17	
CH	3	AHUALULCO-AMECA 2	PROM - AVERAGE	TIEMPO TIME
TC			37.0	00:10
TRAMO CRONOMETRADO - SPECIAL STAGE				

DISTANCIA - DISTANCE		DIRECCION	INFORMACION	DIST REG
TOTAL	PARCIAL	DIRECTION	INFORMATION	TO GO
0.96	0.19	 11	TOPE	5.21
1.02	0.06	 12	TOPE	5.15
1.14	0.12	 13	TOPE	5.03
1.21	0.07	 14	TOMAR IZQUIERDA RUMBO A AMECA	4.96
1.62	0.41	 15	TOPES (2) CRUCE F. F. C. C.	4.55






TC	2B	SALIDA SERVICIO	DIST	2
SS			6.17	
CH	3	AHUALULCO-AMECA 2		
TC				
TRAMO CRONOMETRADO - SPECIAL STAGE			PROM - AVERAGE	TIEMPO TIME
			37.0	00:10

DISTANCIA - DISTANCE		DIRECCION	INFORMACION	DIST REG
TOTAL	PARCIAL	<i>DIRECTION</i>	<i>INFORMATION</i>	<i>TO GO</i>
6.08	4.46		C. H. Marcado al piso L. D.	0.09
		16		
6.17	0.09		Control A marcado al piso L. D.	0.00
		17		






TC	3	AHUALULCO-AMECA 2	DIST		3
SS			21.65		
CH	4	AMECA - AHUALULCO 2	PROM - AVERAGE		TIEMPO TIME
TC			43.3		
TRAMO CRONOMETRADO - SPECIAL STAGE			PROM - AVERAGE		00:30
3	AHUALULCO-AMECA 2		15.58	43.3	

DISTANCIA - DISTANCE		DIRECCION	INFORMACION	DIST REG
TOTAL	PARCIAL	<i>DIRECTION</i>	<i>INFORMATION</i>	<i>TO GO</i>
0.00	0.00		 Control A marcado al piso L. D.	21.65
		1	15.58	
2.32	2.32		D3 LARGA	19.33
		2	13.26	
2.88	0.56		D2	18.77
		3	12.70	
3.27	0.39		I2 LARGA D2 LARGA	18.38
		4	12.31	
4.05	0.78		D3	17.60
		5	11.53	






TC	1	AHUALULCO-AMECA 2	DIST		3
SS			21.65		
CH	2	AMECA - AHUALULCO 2			
TC	TRAMO CRONOMETRADO - SPECIAL STAGE		PROM - AVERAGE		TIEMPO TIME
	3	AHUALULCO-AMECA 2	15.58	43.3	00:30

DISTANCIA - DISTANCE		DIRECCION	INFORMACION	DIST REG			
TOTAL	PARCIAL	DIRECTION	INFORMATION	TO GO			
4.46	0.41	 6 11.12	I3	17.19			
4.76	0.30	 7 10.82	D3	16.89			
4.98	0.22	 8 10.60	<table border="1" data-bbox="803 808 852 934"> <tr><td>KM</td></tr> <tr><td>1</td></tr> <tr><td>1</td></tr> </table> KM 11 L. D.	KM	1	1	16.67
KM							
1							
1							
7.24	2.26	 9 8.34	D3	14.41			
7.61	0.37	 10 7.97	D2	14.04			





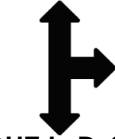

TC	1	AHUALULCO-AMECA 2	DIST		3
SS			21.65		
CH	2	AMECA - AHUALULCO 2	PROM - AVERAGE		TIEMPO TIME 00:30
TC			43.3		
TRAMO CRONOMETRADO - SPECIAL STAGE			PROM - AVERAGE		
3	AHUALULCO-AMECA 2		15.58	43.3	

DISTANCIA - DISTANCE		DIRECCION	INFORMACION	DIST REG
TOTAL	PARCIAL	<i>DIRECTION</i>	<i>INFORMATION</i>	<i>TO GO</i>
9.25	1.64		I2	12.40
9.73	0.48		I2	11.92
10.06	0.33		D3	11.59
10.25	0.19		D2	11.40
10.83	0.58		D3	10.82



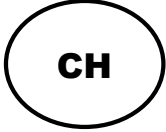

TC	1	AHUALULCO-AMECA 2	DIST		3
SS			21.65		
CH	2	AMECA - AHUALULCO 2			
TC			PROM - AVERAGE		TIEMPO TIME
3		AHUALULCO-AMECA 2	15.58	43.3	00:30

DISTANCIA - DISTANCE		DIRECCION	INFORMACION	DIST REG
TOTAL	PARCIAL	<i>DIRECTION</i>	<i>INFORMATION</i>	<i>TO GO</i>
11.80	0.97		<div style="border: 1px solid black; padding: 2px; display: inline-block;"> KM 1 8 </div> KM 18 L. D. D3	9.85
12.23	0.43		I4	9.42
12.42	0.19		D3 I3	9.23
13.85	1.43		I4	7.80
14.31	0.46		D3 D4	7.34


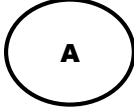




TC	1	AHUALULCO-AMECA 2	DIST		3
SS			21.65		
CH	2	AMECA - AHUALULCO 2			
TC			PROM - AVERAGE		
TRAMO CRONOMETRADO - SPECIAL STAGE					TIEMPO TIME
3	AHUALULCO-AMECA 2		15.58	43.3	00:30






DISTANCIA - DISTANCE		DIRECCION	INFORMACION	DIST REG
TOTAL	PARCIAL	<i>DIRECTION</i>	<i>INFORMATION</i>	<i>TO GO</i>
14.94	0.63	 21 0.64	D3	6.71
15.58	0.64	 22 0.00	B CONTROL "B" REJA BLANCA L. I.	6.07
16.01	0.43	 23	C EL PORTEZUELO CONTROL "C" LETRERO L. D.	5.64
16.14	0.13	 24	 ENTRONQUE L. D. SEGUIR DE FRENTE	5.51
16.68	0.54	 25	KM 2 3 KM 23 L. D.	4.97

TC	1	AHUALULCO-AMECA 2	DIST		3
SS			21.65		
CH	2	AMECA - AHUALULCO 2	PROM - AVERAGE		TIEMPO TIME 00:30
TC			43.3		
TRAMO CRONOMETRADO - SPECIAL STAGE			PROM - AVERAGE		
3	AHUALULCO-AMECA 2		15.58	43.3	






DISTANCIA - DISTANCE		DIRECCION	INFORMACION	DIST REG
TOTAL	PARCIAL	<i>DIRECTION</i>	<i>INFORMATION</i>	<i>TO GO</i>
18.52	1.84	 26	<div style="border: 1px solid black; background-color: black; color: white; padding: 5px; text-align: center; width: fit-content; margin: 0 auto;">BUENOS AIRES</div> LETRERO BUENOS AIRES L. D. SEGUIR DE FRENTE	3.13
18.82	0.30	 27	ESPERAR TIEMPO JUNTO A PARADA DEL CAMIÓN Y DAR VUELTA EN "U" CON PRECAUCIÓN	2.83
21.51	2.69	 28	CH MARCADO AL PISO L. D.	0.14
21.65	0.14	 29	CONTROL "A" MARCADO AL PISO L. D.	0.00





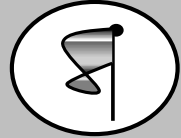
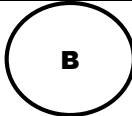

TC	4	AMECA-AHUALULCO 2	DIST	4
SS			24.12	
CH	4A	ENTRADA A SERVICIO		
TC	TRAMO CRONOMETRADO - SPECIAL STAGE		PROM - AVERAGE	TIEMPO TIME
4	AMECA-AHUALUCO 2		16.00	32.1
				00:45

DISTANCIA - DISTANCE		DIRECCION	INFORMACION	DIST REG
TOTAL	PARCIAL	DIRECTION	INFORMATION	TO GO
0.00	0.00	 1 16.00	 Control A marcado al piso L. D.	24.12
1.41	1.41	 2 14.59	D3	22.71
1.64	0.23	 3 14.36	I3 I2	22.48
2.12	0.48	 4 13.88	D3	22.00
3.48	1.36	 5 12.52	D3	20.64










TC	4	AMECA-AHUALULCO 2	DIST		4
SS			24.12		
CH	4A	ENTRADA A SERVICIO			
TC	TRAMO CRONOMETRADO - SPECIAL STAGE		PROM - AVERAGE		TIEMPO
	4	AMECA-AHUALUCO 2	16.00	32.1	TIME 00:45
DISTANCIA - DISTANCE		DIRECCION	INFORMACION		DIST REG
TOTAL	PARCIAL	DIRECTION	INFORMATION		TO GO
3.48	0.00	 6 12.52	D3		20.64
3.76	0.28	 7 12.24	D3		20.36
4.17	0.41	 8 11.83	I2		19.95
5.59	1.42	 9 10.41	D3		18.53
7.21	1.62	 10 8.79	<div style="border: 1px solid black; padding: 2px; display: inline-block;">KM 1 5</div> KM 15 L. D.		16.91

TC	4	AMECA-AHUALULCO 2	DIST	
SS			24.12	
CH	4A	ENTRADA A SERVICIO	4	
TC				
TRAMO CRONOMETRADO - SPECIAL STAGE			PROM - AVERAGE	TIEMPO TIME
4	AMECA-AHUALUCO 2	16.00	32.1	00:45






DISTANCIA - DISTANCE		DIRECCION	INFORMACION	DIST REG
TOTAL	PARCIAL	DIRECTION	INFORMATION	TO GO
8.38	1.17	 11 7.62	I2	15.74
8.78	0.40	 12 7.22	I3	15.34
9.26	0.48	 13 6.74	D2 I2 D3	14.86
11.16	1.90	 14 4.84	I4	12.96
11.48	0.32	 15 4.52	D3 LARGA	12.64

TC	4	AMECA-AHUALULCO 2	DIST		4
SS			24.12		
CH	4A	ENTRADA A SERVICIO	PROM - AVERAGE		TIEMPO TIME
TC			32.1		
TRAMO CRONOMETRADO - SPECIAL STAGE			PROM - AVERAGE		00:45
4	AMECA-AHUALUCO 2		16.00	32.1	
DISTANCIA - DISTANCE		DIRECCION		INFORMACION	DIST REG
TOTAL	PARCIAL	DIRECTION		INFORMATION	TO GO
11.74	0.26			I3 LARGA	12.38
		16	4.26		
12.22	0.48			I3	11.90
		17	3.78		
12.57	0.35			I3 LARGA	11.55
		18	3.43		
13.60	1.03			I3 LARGA	10.52
		19	2.40		
16.00	2.40			 	8.12
		20	0.00	CONTROL "B" KM 6 L. D.	






TC	4	AMECA-AHUALULCO 2	DIST	
SS			24.12	4
CH	4A	ENTRADA A SERVICIO		
TC				
TRAMO CRONOMETRADO - SPECIAL STAGE			PROM - AVERAGE	TIEMPO TIME
4	AMECA-AHUALUCO 2	16.00	32.1	00:45

DISTANCIA - DISTANCE		DIRECCION	INFORMACION	DIST REG
TOTAL	PARCIAL	DIRECTION	INFORMATION	TO GO
16.51	0.51	 21	  CONTROL "C" LETRERO L. D.	7.61
17.98	1.47	 22	 KM 4 A. L.	6.14
20.18	2.20	 23	"VIBRADORES"	3.94
20.50	0.32	 24	TOPES (2) CRUCE F. F. C. C.	3.62
20.88	0.38	 25	 KM 1 L. D.	3.24

TC	4	AMECA-AHUALULCO 2	DIST	4
SS			24.12	
CH	4A	ENTRADA A SERVICIO		
TC	TRAMO CRONOMETRADO - SPECIAL STAGE		PROM - AVERAGE	TIEMPO TIME
4	AMECA-AHUALUCO 2	16.00	32.1	00:45

DISTANCIA - DISTANCE		DIRECCION	INFORMACION	DIST REG
TOTAL	PARCIAL	DIRECTION	INFORMATION	TO GO
21.92	1.04	 26	TOMAR A LA DERECHA RUMBO A TEUCHITLAN	2.20
22.70	0.78	 27	TOPE	1.42
23.09	0.39	 28	INGRESAR A GASOLINERA PEMEX, LA RECARGA ESTA PERMITIDA	1.03
23.14	0.05	 29	TOMAR CALLE TRASERA A LA DERECHA	0.98
23.31	0.17	 30	TOPES (3)	0.81

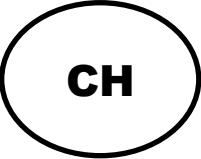
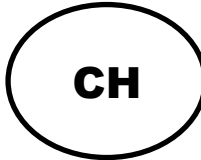
TC	4	AMECA-AHUALULCO 2	DIST	4
SS			24.12	
CH	4A	ENTRADA A SERVICIO		
TC				
TRAMO CRONOMETRADO - SPECIAL STAGE			PROM - AVERAGE	TIEMPO TIME
4	AMECA-AHUALUCO 2	16.00	32.1	00:45

DISTANCIA - DISTANCE		DIRECCION	INFORMACION	DIST REG
TOTAL	PARCIAL	DIRECTION	INFORMATION	TO GO
23.44	0.13		CRUCE DE CALLES, SEGUIR DE FRENTE	0.68
		31		
23.54	0.10		DAR VUELTA A LA DERECHA RUMBO A LA PLAZA PRINCIPAL	0.58
		32		
23.76	0.22		TOPE	0.36
		33		
23.98	0.22		TOPE	0.14
		34		
24.10	0.12		TOPE	0.02
		35		

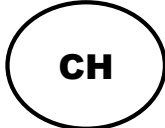




TC	4	AMECA-AHUALULCO 2	DIST		4
SS			24.12		
CH	4A	ENTRADA A SERVICIO			
TC			PROM - AVERAGE		TIEMPO
TRAMO CRONOMETRADO - SPECIAL STAGE					TIME
4	AMECA-AHUALUCO 2		16.00	32.1	00:45
DISTANCIA - DISTANCE		DIRECCION	INFORMACION		DIST REG
TOTAL	PARCIAL	DIRECTION	INFORMATION		TO GO
24.12	0.02	<div style="border: 1px solid black; border-radius: 50%; width: 40px; height: 40px; display: flex; align-items: center; justify-content: center; margin: 0 auto;"> CH </div>	CH AL INGRESO DE LA PLAZA		0.00

TC	4A	ENTRADA A SERVICIO	DIST	4
SS			0.00	
CH	4B	ENTRADA RECLASIFICACION		
TC				
TRAMO CRONOMETRADO - SPECIAL STAGE			PROM - AVERAGE	TIEMPO TIME 00:20






DISTANCIA - DISTANCE		DIRECCION	INFORMACION	DIST REG
TOTAL	PARCIAL	DIRECTION	INFORMATION	TO GO
0.00	0.00	CH	Entrada servicio plaza	
		1		
0.00	0.00	CH	Entrada reclasificacion	
		2		

TC	4B	ENTRADA RECLASIFICACION	DIST		4
SS			0.00		
CH	4C	SALIDA RECLASIFICACION			
TC			PROM - AVERAGE		TIEMPO TIME
TRAMO CRONOMETRADO - SPECIAL STAGE					00:10
DISTANCIA - DISTANCE		DIRECCION		INFORMACION	DIST REG
TOTAL	PARCIAL	<i>DIRECTION</i>		<i>INFORMATION</i>	<i>TO GO</i>
0.00	0.00			Entrada servicio plaza	
		1			
0.00	0.00			Entrada reclasificacion	
		2			






TC	4C	SALIDA SERVICIO	DIST	4
SS			6.17	
CH	5	AHUALULCO-AMECA 3	PROM - AVERAGE	TIEMPO TIME
TC			37.0	00:10
TRAMO CRONOMETRADO - SPECIAL STAGE				

DISTANCIA - DISTANCE		DIRECCION	INFORMACION	DIST REG
TOTAL	PARCIAL	DIRECTION	INFORMATION	TO GO
0.00	0.00		CONTROL HORARIO A LA SALIDA DE LA PLAZA	6.17
		1		
0.06	0.06		VUELTA A LA DERECHA A TOMAR CALLE DEGOLLADO	6.11
		2		
0.18	0.12		CRUCE, SEGUIR DE FRENTE	5.99
		3		
0.28	0.10		CRUCE, SEGUIR DE FRENTE	5.89
		4		
0.30	0.02		TOPE	5.87
		5		

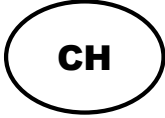

TC	4C	SALIDA SERVICIO	DIST	4
SS			6.17	
CH	5	AHUALULCO-AMECA 3		
TC	TRAMO CRONOMETRADO - SPECIAL STAGE		PROM - AVERAGE	TIEMPO TIME
			37.0	00:10

DISTANCIA - DISTANCE		DIRECCION	INFORMACION	DIST REG
TOTAL	PARCIAL	DIRECTION	INFORMATION	TO GO
0.43	0.13		CRUCE, SEGUIR DE FRENTE	5.74
		6		
0.49	0.06		TOPE	5.68
		7		
0.68	0.19		INICIA EMPEDRADO SEGUIR DE FRENTE	5.49
		8		
0.72	0.04		BIFURCACIÓN EN "Y" SEGUIR POR LA DERECHA	5.45
		9		
0.77	0.05		TOPE	5.40
		10		


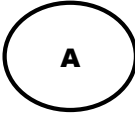




TC	4C	SALIDA SERVICIO	DIST	4
SS			6.17	
CH	5	AHUALULCO-AMECA 3	PROM - AVERAGE	TIEMPO
TC			37.0	TIME
TRAMO CRONOMETRADO - SPECIAL STAGE				00:10

DISTANCIA - DISTANCE		DIRECCION	INFORMACION	DIST REG
TOTAL	PARCIAL	DIRECTION	INFORMATION	TO GO
0.96	0.19	 11	TOPE	5.21
1.02	0.06	 12	TOPE	5.15
1.14	0.12	 13	TOPE	5.03
1.21	0.07	 14	TOMAR IZQUIERDA RUMBO A AMECA	4.96
1.62	0.41	 15	TOPES (2) CRUCE F. F. C. C.	4.55






TC	4C	SALIDA SERVICIO	DIST	4
SS			6.17	
CH	5	AHUALULCO-AMECA 3		
TC				
TRAMO CRONOMETRADO - SPECIAL STAGE			PROM - AVERAGE	TIEMPO TIME
			37.0	00:10

DISTANCIA - DISTANCE		DIRECCION	INFORMACION	DIST REG
TOTAL	PARCIAL	<i>DIRECTION</i>	<i>INFORMATION</i>	<i>TO GO</i>
6.08	4.46		C. H. Marcado al piso L. D.	0.09
		16		
6.17	0.09		Control A marcado al piso L. D.	0.00
		17		






TC	5	AHUALULCO-AMECA 3	DIST		5
SS			21.65		
CH	6	AMECA - AHUALULCO 3	PROM - AVERAGE		TIEMPO TIME
TC			43.3		
TRAMO CRONOMETRADO - SPECIAL STAGE			PROM - AVERAGE		00:30
5	AHUALULCO-AMECA 3		15.58	43.3	

DISTANCIA - DISTANCE		DIRECCION	INFORMACION	DIST REG
TOTAL	PARCIAL	<i>DIRECTION</i>	<i>INFORMATION</i>	<i>TO GO</i>
0.00	0.00	 1 15.58	 Control A marcado al piso L. D.	21.65
2.32	2.32	 2 13.26	D3 LARGA	19.33
2.88	0.56	 3 12.70	D2	18.77
3.27	0.39	 4 12.31	I2 LARGA D2 LARGA	18.38
4.05	0.78	 5 11.53	D3	17.60






TC	5	AHUALULCO-AMECA 3	DIST		5
SS			21.65		
CH	6	AMECA - AHUALULCO 3			
TC	TRAMO CRONOMETRADO - SPECIAL STAGE			PROM - AVERAGE	TIEMPO TIME
	5	AHUALULCO-AMECA 3	15.58	43.3	00:30

DISTANCIA - DISTANCE		DIRECCION	INFORMACION	DIST REG			
TOTAL	PARCIAL	DIRECTION	INFORMATION	TO GO			
4.46	0.41	 6 11.12	I3	17.19			
4.76	0.30	 7 10.82	D3	16.89			
4.98	0.22	 8 10.60	<table border="1" data-bbox="803 808 852 934"> <tr><td>KM</td></tr> <tr><td>1</td></tr> <tr><td>1</td></tr> </table> KM 11 L. D.	KM	1	1	16.67
KM							
1							
1							
7.24	2.26	 9 8.34	D3	14.41			
7.61	0.37	 10 7.97	D2	14.04			







TC	5	AHUALULCO-AMECA 3	DIST		5
SS			21.65		
CH	6	AMECA - AHUALULCO 3			
TC			PROM - AVERAGE		TIEMPO TIME
TRAMO CRONOMETRADO - SPECIAL STAGE			43.3		00:30
5	AHUALULCO-AMECA 3		15.58		

DISTANCIA - DISTANCE		DIRECCION	INFORMACION	DIST REG
TOTAL	PARCIAL	<i>DIRECTION</i>	<i>INFORMATION</i>	<i>TO GO</i>
9.25	1.64		I2	12.40
9.73	0.48		I2	11.92
10.06	0.33		D3	11.59
10.25	0.19		D2	11.40
10.83	0.58		D3	10.82



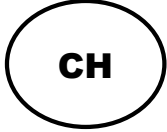

TC	5	AHUALULCO-AMECA 3	DIST		5
SS			21.65		
CH	6	AMECA - AHUALULCO 3			
TC			PROM - AVERAGE		TIEMPO TIME
5		AHUALULCO-AMECA 3	15.58	43.3	00:30

DISTANCIA - DISTANCE		DIRECCION	INFORMACION	DIST REG
TOTAL	PARCIAL	<i>DIRECTION</i>	<i>INFORMATION</i>	<i>TO GO</i>
11.80	0.97		<div style="border: 1px solid black; padding: 2px; display: inline-block;"> KM 1 8 </div> KM 18 L. D. D3	9.85
12.23	0.43		I4	9.42
12.42	0.19		D3 I3	9.23
13.85	1.43		I4	7.80
14.31	0.46		D3 D4	7.34


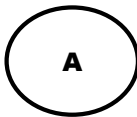




TC	5	AHUALULCO-AMECA 3	DIST		5		
SS			21.65				
CH	6	AMECA - AHUALULCO 3					
TC			PROM - AVERAGE		TIEMPO TIME		
TRAMO CRONOMETRADO - SPECIAL STAGE			5	AHUALULCO-AMECA 3	15.58	43.3	00:30






DISTANCIA - DISTANCE		DIRECCION	INFORMACION	DIST REG
TOTAL	PARCIAL	DIRECTION	INFORMATION	TO GO
14.94	0.63	 21 0.64	D3	6.71
15.58	0.64	 22 0.00	B CONTROL "B" REJA BLANCA L. I.	6.07
16.01	0.43	 23	C EL PORTEZUELO CONTROL "C" LETRERO L. D.	5.64
16.14	0.13	 24	 ENTRONQUE L. D. SEGUIR DE FRENTE	5.51
16.68	0.54	 25	KM 2 3 KM 23 L. D.	4.97

TC	1	AHUALULCO-AMECA 3	DIST		5
SS			21.65		
CH	2	AMECA - AHUALULCO 3	PROM - AVERAGE		TIEMPO TIME 00:30
TC			43.3		
TRAMO CRONOMETRADO - SPECIAL STAGE			PROM - AVERAGE		
5	AHUALULCO-AMECA 3		15.58	43.3	





DISTANCIA - DISTANCE		DIRECCION	INFORMACION	DIST REG
TOTAL	PARCIAL	<i>DIRECTION</i>	<i>INFORMATION</i>	<i>TO GO</i>
18.52	1.84	 26	<div style="border: 1px solid black; background-color: black; color: white; padding: 5px; text-align: center; width: fit-content; margin: 0 auto;">BUENOS AIRES</div> LETRERO BUENOS AIRES L. D. SEGUIR DE FRENTE	3.13
18.82	0.30	 27	ESPERAR TIEMPO JUNTO A PARADA DEL CAMIÓN Y DAR VUELTA EN "U" CON PRECAUCIÓN	2.83
21.51	2.69	 28	CH MARCADO AL PISO L. D.	0.14
21.65	0.14	 29	CONTROL "A" MARCADO AL PISO L. D.	0.00

TC	6	AMECA-AHUALULCO 3	DIST		6
SS			23.50		
CH	6A	AHUALULCO			
TC	TRAMO CRONOMETRADO - SPECIAL STAGE		PROM - AVERAGE		TIEMPO TIME
6	AMECA-AHUALULCO 3	16.00	56.4		00:25






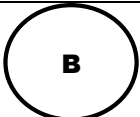
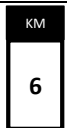
DISTANCIA - DISTANCE		DIRECCION	INFORMACION	DIST REG
TOTAL	PARCIAL	DIRECTION	INFORMATION	TO GO
0.00	0.00		 Control A marcado al piso L. D.	23.50
		1 16.00		
1.41	1.41		D3	22.09
		2 14.59		
1.64	0.23		I3 I2	21.86
		3 14.36		
2.12	0.48		D3	21.38
		4 13.88		
3.48	1.36		D3	20.02
		5 12.52		

TC	6	AMECA-AHUALULCO 3	DIST		6
SS	6A	AHUALULCO	23.50		
CH	TRAMO CRONOMETRADO - SPECIAL STAGE		PROM - AVERAGE		TIEMPO
TC	6	AMECA-AHUALULCO 3	16.00	56.4	TIME 00:25
DISTANCIA - DISTANCE		DIRECCION		INFORMACION	
TOTAL	PARCIAL	DIRECTION		INFORMATION	
				DIST REG	
				TO GO	
3.48	0.00	 6 12.52		D3	20.02
3.76	0.28	 7 12.24		D3	19.74
4.17	0.41	 8 11.83		I2	19.33
5.59	1.42	 9 10.41		D3	17.91
7.21	1.62	 10 8.79		KM 1 5 KM 15 L. D.	16.29







TC	6	AMECA-AHUALULCO 3	DIST		6
SS			23.50		
CH	6A	AHUALULCO			
TC	TRAMO CRONOMETRADO - SPECIAL STAGE		PROM - AVERAGE		TIEMPO TIME
6	AMECA-AHUALULCO 3	16.00	56.4		00:25

DISTANCIA - DISTANCE		DIRECCION	INFORMACION	DIST REG
TOTAL	PARCIAL	DIRECTION	INFORMATION	TO GO
8.38	1.17	 11 7.62	I2	15.12
8.78	0.40	 12 7.22	I3	14.72
9.26	0.48	 13 6.74	D2 I2 D3	14.24
11.16	1.90	 14 4.84	I4	12.34
11.48	0.32	 15 4.52	D3 LARGA	12.02


TC	6	AMECA-AHUALULCO 3	DIST		6
SS			23.50		
CH	6A	AHUALULCO	PROM - AVERAGE		TIEMPO TIME
TC			56.4		
TRAMO CRONOMETRADO - SPECIAL STAGE			PROM - AVERAGE		00:25
6	AMECA-AHUALULCO 3	16.00	56.4		

DISTANCIA - DISTANCE		DIRECCION	INFORMACION	DIST REG
TOTAL	PARCIAL	DIRECTION	INFORMATION	TO GO
11.74	0.26	 16 4.26	I3 LARGA	11.76
12.22	0.48	 17 3.78	I3	11.28
12.57	0.35	 18 3.43	I3 LARGA	10.93
13.60	1.03	 19 2.40	I3 LARGA	9.90
16.00	2.40	 20 0.00	  CONTROL "B" KM 6 L. D.	7.50


TC	6	AMECA-AHUALULCO 3	DIST		6
SS			23.50		
CH	6A	AHUALULCO			
TC	TRAMO CRONOMETRADO - SPECIAL STAGE		PROM - AVERAGE		TIEMPO TIME
6	AMECA-AHUALULCO 3	16.00	56.4		00:25

DISTANCIA - DISTANCE		DIRECCION	INFORMACION	DIST REG
TOTAL	PARCIAL	DIRECTION	INFORMATION	TO GO
16.51	0.51	 21	 <div style="background-color: black; color: white; padding: 2px; display: inline-block;">SANTA CRUZ DE BARCENAS</div> CONTROL "C" LETRERO L. D.	6.99
17.98	1.47	 22	<div style="border: 1px solid black; padding: 2px; display: inline-block;">KM 4</div> KM 4 A. L.	5.52
20.18	2.20	 23	"VIBRADORES"	3.32
20.50	0.32	 24	TOPES (2) CRUCE F. F. C. C.	3.00
20.88	0.38	 25	<div style="border: 1px solid black; padding: 2px; display: inline-block;">KM 1</div> KM 1 L. D.	2.62

TC	6	AMECA-AHUALULCO 3	DIST		6
SS			23.50		
CH	6A	AHUALULCO			
TC	TRAMO CRONOMETRADO - SPECIAL STAGE		PROM - AVERAGE		TIEMPO TIME
6	AMECA-AHUALULCO 3	16.00	56.4		00:25

DISTANCIA - DISTANCE		DIRECCION	INFORMACION	DIST REG
TOTAL	PARCIAL	<i>DIRECTION</i>	<i>INFORMATION</i>	<i>TO GO</i>
21.92	1.04	 26	TOMAR A LA DERECHA RUMBO A TEUCHITLAN	1.58
22.70	0.78	 27	TOPE, DAR VUELTA A LA DERECHA HACIA CENTRO DE AHUALULCO DE MERCADO	0.80
22.94	0.24	 28	CRUCE, SEGUIR DE FRENTE	0.56
23.14	0.20	 29	TOPE	0.36
23.37	0.23	 30	TOPE	0.13

TC	6	AMECA-AHUALULCO 3	DIST		6
SS			23.50		
CH	6A	AHUALULCO			
TC	TRAMO CRONOMETRADO - SPECIAL STAGE		PROM - AVERAGE		TIEMPO TIME
	6	AMECA-AHUALULCO 3	16.00	56.4	00:25

DISTANCIA - DISTANCE		DIRECCION	INFORMACION	DIST REG
TOTAL	PARCIAL	<i>DIRECTION</i>	<i>INFORMATION</i>	<i>TO GO</i>
23.49	0.12	 31	TOPE META FINAL DEL RALLY	0.01
23.50	0.01			32