

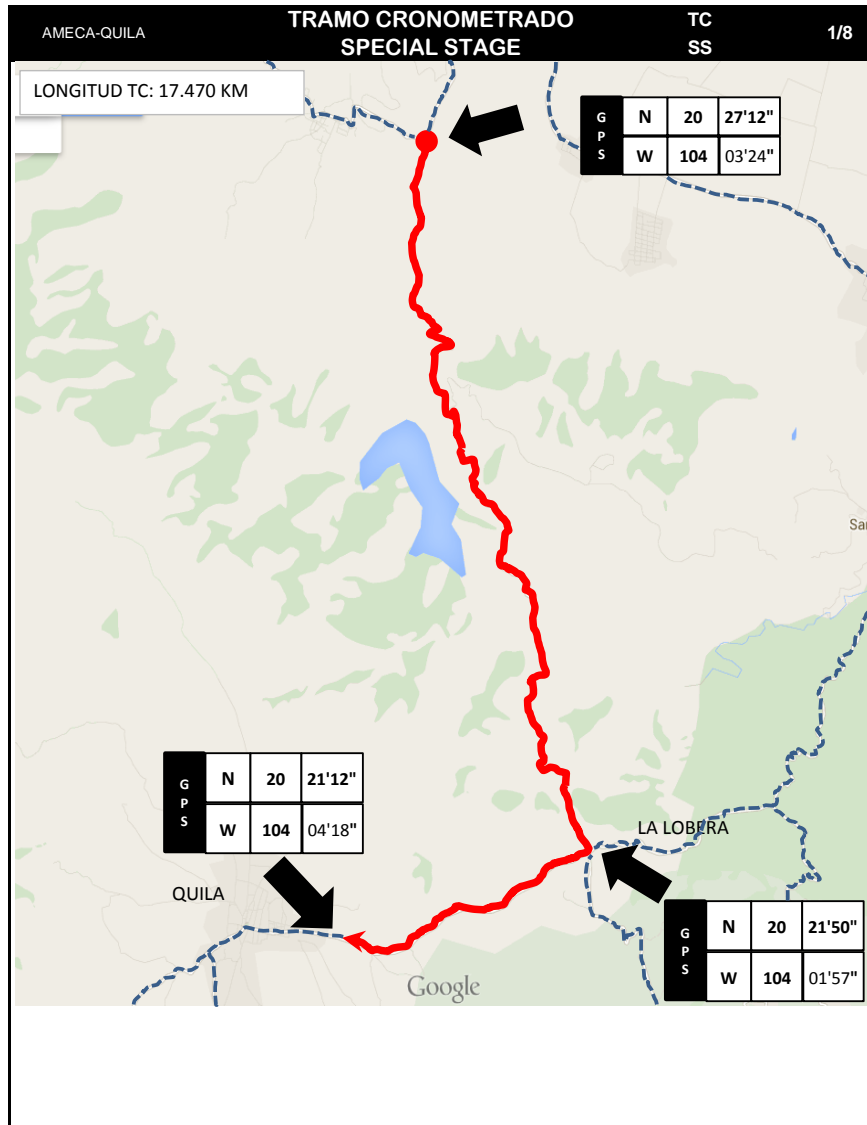
## VIERNES 29 DE MAYO 2015

TC CH	LOCALIZACION	DIST TC	DIST TRANS	DIST TOTAL	TIEMPO PARCIAL	HORA PRIMER AUTO
PC0	Salida ceremonial Plaza Andares	0.000	0.000	0.000	00:00	20:30

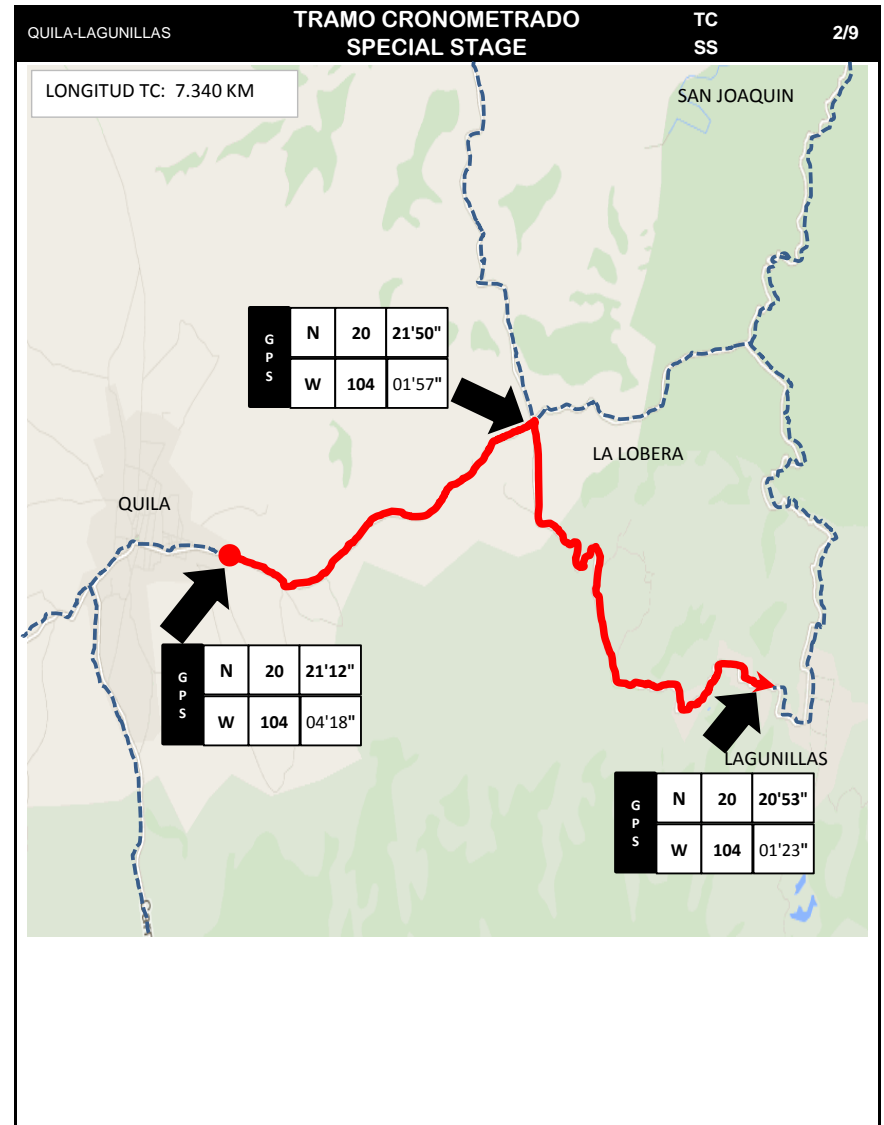
## SABADO 30 DE MAYO 2015

TC CH	LOCALIZACION	DIST TC	DIST TRANS	DIST TOTAL	TIEMPO PARCIAL	HORA PRIMER AUTO	
<b>PC1</b>	Parque cerrado Hotel sede	<b>0.000</b>	0.000	0.000	00:30	07:30	
<b>0</b>	Hotel sede Guadalajara					08:00	
<b>0A</b>	Entrada a servicio		72.660	72.660	01:00	09:00	
<b>0B</b>	Salida de servicio				00:15	09:15	
<b>1</b>			12.670		00:15	09:30	
<b>TC 1</b>	<b>Ameca - Quila 1</b>	<b>17.220</b>				<b>09:33</b>	
<b>1A</b>	Entrada reclasificación		0.760	17.980	00:25	09:58	
<b>1B</b>	Salida de reclasificación		0.000	0.000	01:15	11:13	
<b>2</b>			0.490	0.490	00:05	11:18	
<b>TC 2</b>	<b>Quila - Lagunillas 1</b>	<b>7.340</b>				<b>11:21</b>	
<b>3</b>			4.480	11.820	00:12	11:33	
<b>TC 3</b>	<b>Lagunillas - San Joaquin 1</b>	<b>4.250</b>				<b>11:36</b>	
<b>4</b>			3.830	8.080	00:10	11:46	
<b>TC 4</b>	<b>La lobera - Ameca 1</b>	<b>11.960</b>				<b>11:49</b>	
<b>4A</b>	Entrada a servicio		18.100	30.060	00:35	12:24	
<b>TOTALES SECCION 1</b>		<b>40.770</b>	<b>112.990</b>	<b>141.090</b>			
<b>SERVICIO</b>					00:25		
<b>4B</b>	Salida del servicio					12:49	SECCION N° 2
<b>5</b>			12.670	12.670	00:15	13:04	
<b>TC 5</b>	<b>Ameca - Lagunillas</b>	<b>15.620</b>				<b>13:07</b>	
<b>6</b>			4.530	20.150	00:25	13:32	
<b>TC 6</b>	<b>Lagunillas - San Joaquín 2</b>	<b>4.600</b>				<b>13:35</b>	
<b>7</b>			0.250	4.850	00:35	14:10	
<b>TC 7</b>	<b>La lobera - Ameca 2</b>	<b>11.960</b>				<b>14:13</b>	
	Entrada a servicio		13.490	25.450	00:30	14:43	
<b>TOTALES SECCION 3</b>		<b>32.180</b>	<b>30.940</b>	<b>63.120</b>			
<b>SERVICIO</b>					00:25		
<b>7A</b>	Salida del servicio					15:08	SECCION N° 3
<b>8</b>			12.670	12.670	00:15	15:23	
<b>TC 8</b>	<b>Ameca - Quila 2</b>	<b>17.220</b>				<b>15:26</b>	
<b>8A</b>	Entrada a reclasificación		0.760	17.980	00:25	15:51	
<b>8B</b>	Salida de reclasificación		0.000	0.000	01:15	17:06	
<b>9</b>			0.490	0.490	00:05	17:11	
<b>TC 9</b>	<b>Quila - Lagunillas 2</b>	<b>7.340</b>				<b>17:14</b>	
<b>9</b>			4.480	11.820	00:12	17:26	
<b>TC 10</b>	<b>Lagunillas - San Joaquin 3</b>	<b>4.250</b>				<b>17:29</b>	
<b>11</b>			3.830	8.080	00:10	17:39	
<b>TC 11</b>	<b>La Lobera - Ameca 3</b>	<b>11.960</b>				<b>17:42</b>	
<b>11A</b>	Meta final Ameca		18.100	30.060	00:35	18:17	
<b>TOTALES SECCION 2</b>		<b>40.770</b>	<b>40.330</b>	<b>177.280</b>			

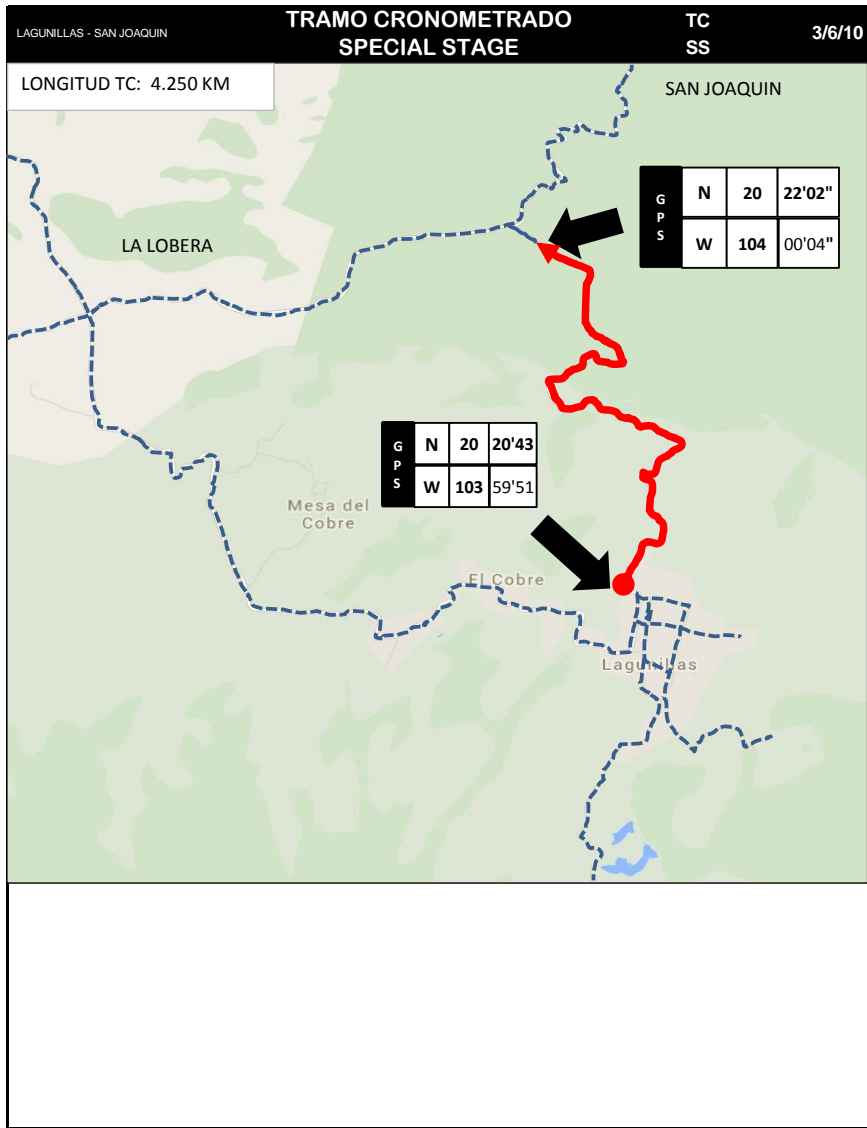
TOTAL EVENTO 113.720 184.260 297.980 38%



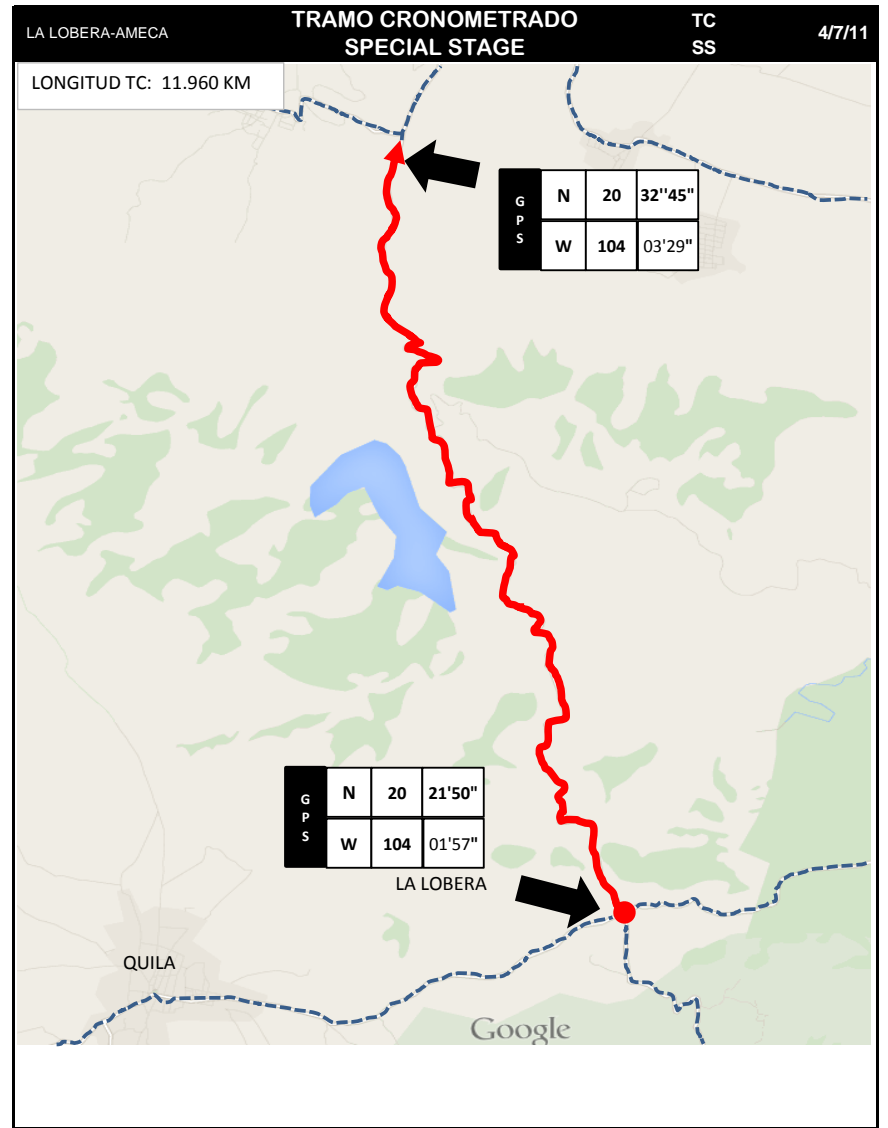
EGS-CASAC



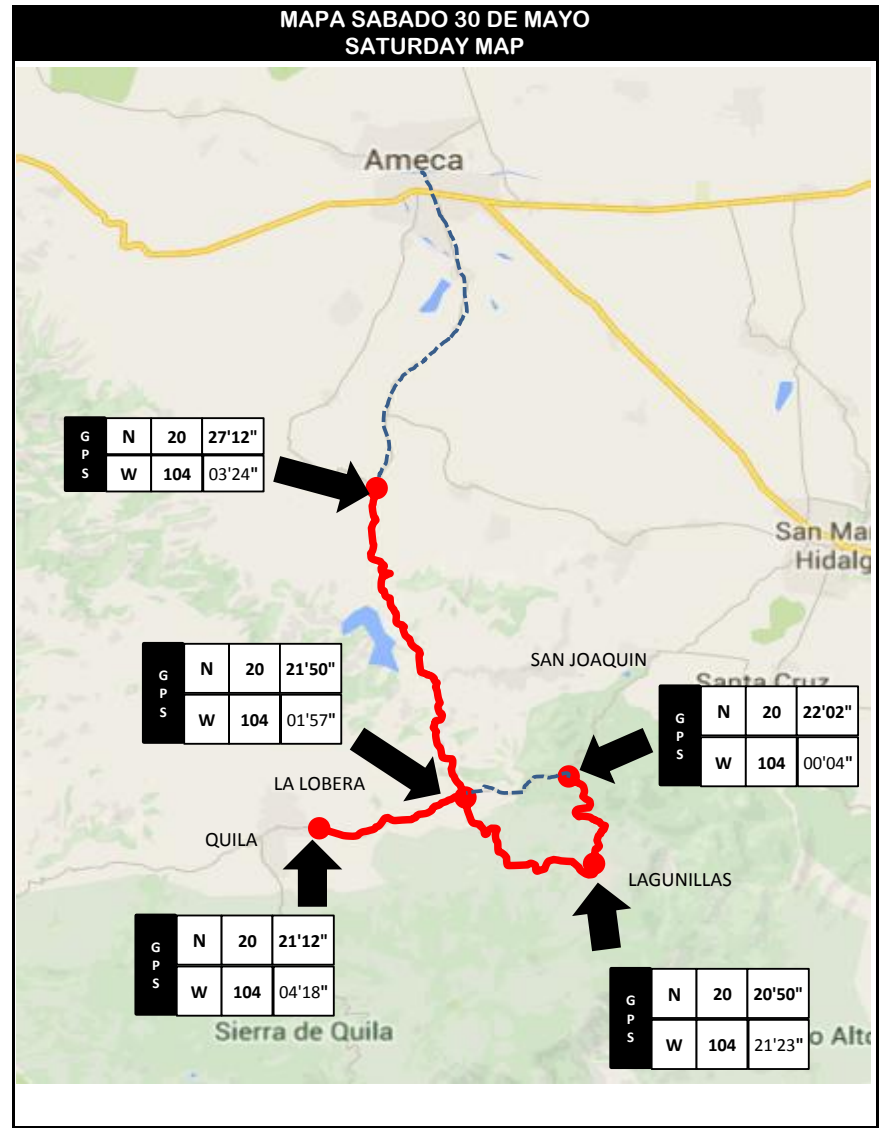
EGS-CASAC



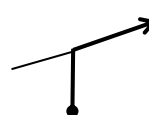
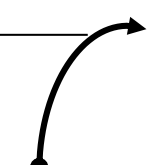
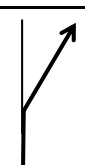
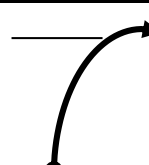
EGS-CASAC





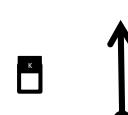


EGS-CASAC





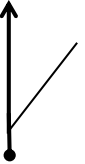

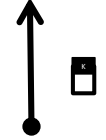
TC	0	HOTEL SEDE	DIST	0
SS			72.25	
CH	0A	AREA DE SERVICIO AMECA		
TC				
TRAMO CRONOMETRADO - SPECIAL STAGE			PROM - AVERAGE	TIEMPO TIME
			72.2	01:00

DISTANCIA - DISTANCE		DIRECCION	INFORMACION	DIST REG
TOTAL	PARCIAL	DIRECTION	INFORMATION	TO GO
0.00	0.00		Salida pluma de hotel Leaving the hotel	72.25
		1		
0.03	0.03		Entrar a periferico con precaucion Enter high way with caution	72.22
		2		
0.30	0.27		Vuelta en U bajo puente U turn under tunnel	71.95
		3		
0.56	0.26		<b>PTO VALLARTA B. DE LA PRIMAVERA</b>	71.69
		4		
0.84	0.28		Precaución !!! Caution !!!	71.41
		5		

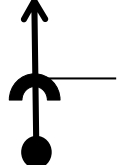
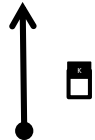



TC	0	HOTEL SEDE	DIST	0
SS			72.25	
CH	0A	AREA DE SERVICIO AMECA		
TC				
TRAMO CRONOMETRADO - SPECIAL STAGE			PROM - AVERAGE	TIEMPO TIME
			72.2	01:00

DISTANCIA - DISTANCE		DIRECCION	INFORMACION	DIST REG
TOTAL	PARCIAL	DIRECTION	INFORMATION	TO GO
1.02	0.18		<b>MASCOTA AMECA</b>	71.23
		6		
2.37	1.35		Inicia tunel Into the tunnel	69.88
		7		
5.87	3.50		<b>KM 1 3</b>	66.38
		8		
10.58	4.71		Tope Bump	61.67
		9		
11.02	0.44		Tope Bump	61.23
		10		

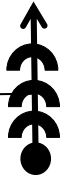







TC	0	HOTEL SEDE	DIST	0
SS			72.25	
CH	0A	AREA DE SERVICIO AMECA		
TC				
TRAMO CRONOMETRADO - SPECIAL STAGE			PROM - AVERAGE	TIEMPO TIME
			72.2	01:00

DISTANCIA - DISTANCE		DIRECCION	INFORMACION	DIST REG
TOTAL	PARCIAL	DIRECTION	INFORMATION	TO GO
13.53	2.51		Topo bump	58.72
		11		
13.67	0.14		Reten militar Militar inspection point	58.58
		12		
15.14	1.47		TEPIC LIBRE AMECA TEPIC CUOTA	57.11
		13		
17.62	2.48		TALA AMECA PTO VALLARTA - TEPIC	54.63
		14		
21.88	4.26		KM 4	50.37
		15		






TC	0	HOTEL SEDE	DIST	0
SS			72.25	
CH	0A	AREA DE SERVICIO AMECA		
TC				
TRAMO CRONOMETRADO - SPECIAL STAGE			PROM - AVERAGE	TIEMPO TIME
			72.2	01:00

DISTANCIA - DISTANCE		DIRECCION	INFORMACION	DIST REG
TOTAL	PARCIAL	DIRECTION	INFORMATION	TO GO
23.4	1.52		HUAXTLA Topo seguir de frente Bump follow straight	48.85
		16		
30.8	7.40		KM 1 3	41.45
		17		
31.98	1.18		Topo Bump	40.27
		18		
32.73	0.75		AMECA -PTO VALLARTA TALA	39.52
		19		
34.08	1.35		Vibradores Speed bumps	38.17
		20		





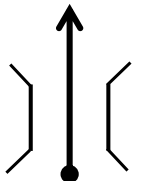

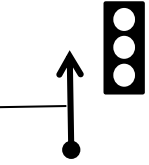
TC	0	HOTEL SEDE	DIST	0
SS			72.25	
CH	0A	AREA DE SERVICIO AMECA		
TC				
TRAMO CRONOMETRADO - SPECIAL STAGE			PROM - AVERAGE	TIEMPO TIME
			72.2	01:00

DISTANCIA - DISTANCE		DIRECCION	INFORMACION	DIST REG
TOTAL	PARCIAL	DIRECTION	INFORMATION	TO GO
40.71	6.63		 Vibradores Speed bumps	31.54
		21		
48.62	7.91			23.63
		22		
49.59	0.97		 Tope Bump	22.66
		23		
50.14	0.55		Vibradores y tope Speed bumps	22.11
		24		
54.46	4.32		Tope Bump	17.79
		25		

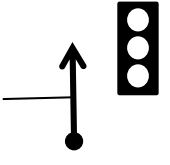
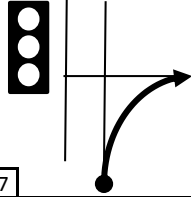

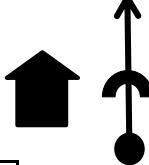


TC	0	HOTEL SEDE	DIST	0
SS			72.25	
CH	0A	AREA DE SERVICIO AMECA		
TC				
TRAMO CRONOMETRADO - SPECIAL STAGE			PROM - AVERAGE	TIEMPO TIME
			72.2	01:00

DISTANCIA - DISTANCE		DIRECCION	INFORMACION	DIST REG
TOTAL	PARCIAL	DIRECTION	INFORMATION	TO GO
54.95	0.49		Tope Bump	17.30
		26		
56.35	1.40		Tope Bump	15.90
		27		
58.84	2.49		Tope Bump	13.41
		28		
60.52	1.68		Tope, seguir de frente Bump, follow straight ahead.	11.73
		29		
61.51	0.99		Tope Bump	10.74
		30		

TC	0	HOTEL SEDE	DIST	0
SS			72.25	
CH	0A	AREA DE SERVICIO AMECA		
TC				
TRAMO CRONOMETRADO - SPECIAL STAGE			PROM - AVERAGE	TIEMPO TIME
			72.2	01:00

DISTANCIA - DISTANCE		DIRECCION	INFORMACION	DIST REG
TOTAL	PARCIAL	DIRECTION	INFORMATION	TO GO
62.55	1.04	 31	Tope Bump	9.70
64.51	1.96	 32	Tope Bump	7.74
66.75	2.24	 33	 Pemex 6883, se permite recarga Pemex 6883, refuelling pump	5.50
67.65	0.90	 34	 Seguir sobre puente Follow over the bridge	4.60
69.02	1.37	 35	Semaforo frente a pemex Traffic light in front of pemex	3.23

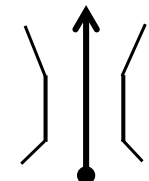
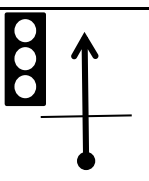
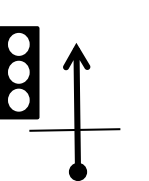
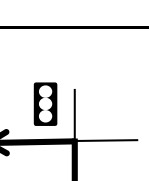


TC	0	HOTEL SEDE	DIST	0
SS			72.25	
CH	0A	AREA DE SERVICIO AMECA		
TC				
TRAMO CRONOMETRADO - SPECIAL STAGE			PROM - AVERAGE	TIEMPO TIME
			72.2	01:00

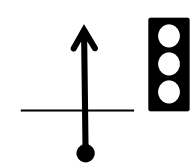
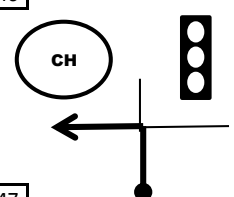
DISTANCIA - DISTANCE		DIRECCION	INFORMACION	DIST REG
TOTAL	PARCIAL	DIRECTION	INFORMATION	TO GO
69.89	0.87	 36	Semaforo Traffic light	2.36
70.41	0.52	 37		1.84
70.50	0.09	 38	Tope frente al IMSS Bump Hospital IMSS	1.75
70.72	0.22	 39	Tope Bump	1.53
70.88	0.16	 40	Tope Bump	1.37



TC	0	HOTEL SEDE	DIST	0
SS				
CH	0A	AREA DE SERVICIO AMECA	72.25	
TC				
TRAMO CRONOMETRADO - SPECIAL STAGE			PROM - AVERAGE	TIEMPO TIME
			72.2	01:00

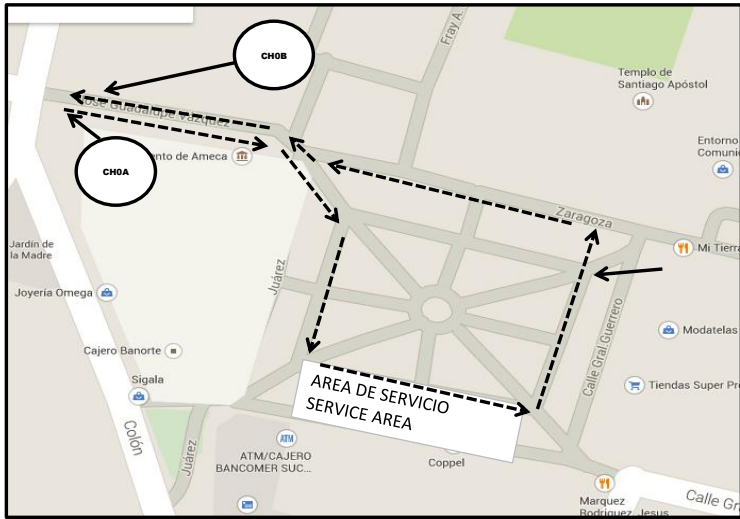
TC	0	HOTEL SEDE	DIST	0
SS				
CH	0A	AREA DE SERVICIO AMECA	72.25	
TC				
TRAMO CRONOMETRADO - SPECIAL STAGE			PROM - AVERAGE	TIEMPO TIME
			72.2	01:00

DISTANCIA - DISTANCE		DIRECCION	INFORMACION	DIST REG
TOTAL	PARCIAL	DIRECTION	INFORMATION	TO GO
71.08	0.20		<b>Tope y puente</b> Bump and bridge.	1.17
		41		
71.39	0.31			0.86
		42		
71.54	0.15		<b>Calle Gral. Zaragoza</b> Gral. Zaragoza street	0.71
		43		
71.82	0.28			0.43
		44		
72.25	0.43		<b>Frente a banco BANBAJIO</b> In front BANBAJIO bank	0.00
		45		

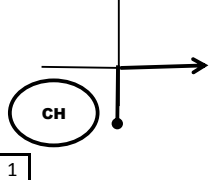
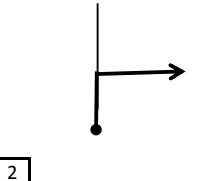
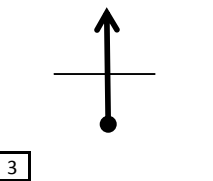
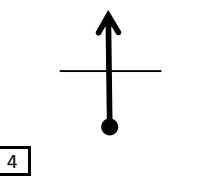
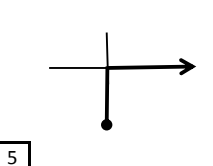
DISTANCIA - DISTANCE		DIRECCION	INFORMACION	DIST REG
TOTAL	PARCIAL	DIRECTION	INFORMATION	TO GO
72.53	0.28		<b>Semaforo</b> Traffic light	-0.28
		46		
72.66	0.13		<b>ingresar a plaza central</b> Enter into main Plaza	-0.41
		47		

TC	0A	ENTRADA A SERVICIO AMECA	DIST	0
SS			0.00	
CH	0B	SALIDA SERVICIO-RECLASIFICACION		
TC			PROM - AVERAGE	TIEMPO TIME 00:15
TRAMO CRONOMETRADO - SPECIAL STAGE				

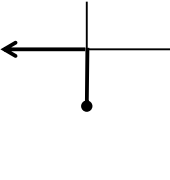
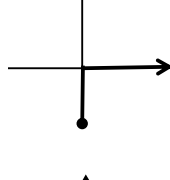
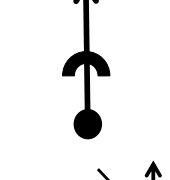
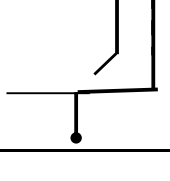
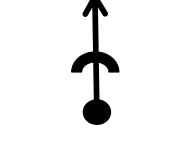
DISTANCIA - DISTANCE		DIRECCION	INFORMACION	DIST REG
TOTAL	PARCIAL	DIRECTION	INFORMATION	TO GO





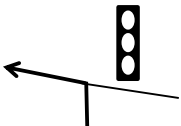
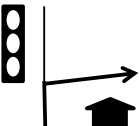

TC	OB	SERVICIO PLAZA AMECA	DIST	0
SS				
CH	1	AMECA-QUILA 1	12.67	
TC				
TRAMO CRONOMETRADO - SPECIAL STAGE			PROM - AVERAGE	TIEMPO TIME
			50.7	00:15

DISTANCIA - DISTANCE		DIRECCION	INFORMACION	DIST REG
TOTAL	PARCIAL	DIRECTION	INFORMATION	TO GO
0.00	0.00		Salida servicio plaza central Out of service area	12.67
		1		
0.24	0.24		Frente a banco Banbajjo In front of Banbajjo Bank	12.43
		2		
0.38	0.14		Calle Romero Gil Romero Gil Street	12.29
		3		
0.54	0.16			12.13
		4		
0.70	0.16		Calle 5 de mayo 5 de mayo Street	11.97
		5		

TC	OB	SERVICIO PLAZA AMECA	DIST	0
SS				
CH	1	AMECA-QUILA 1	12.67	
TC				
TRAMO CRONOMETRADO - SPECIAL STAGE			PROM - AVERAGE	TIEMPO TIME
			50.7	00:15






DISTANCIA - DISTANCE		DIRECCION	INFORMACION	DIST REG
TOTAL	PARCIAL	DIRECTION	INFORMATION	TO GO
0.95	0.25			11.72
		6		
1.1	0.15			11.57
		7		
1.15	0.05		Topes (2) Bumps (2)	11.52
		8		
1.28	0.13		Derecha sobre puente Righth into the bridge	11.39
		9		
1.63	0.35		Tope Bump	11.04
		10		

TC	0B	SERVICIO PLAZA AMECA	DIST	0
SS			12.67	
CH	1	AMECA-QUILA 1		
TC				
TRAMO CRONOMETRADO - SPECIAL STAGE			PROM - AVERAGE	TIEMPO TIME 00:15
			50.7	

DISTANCIA - DISTANCE		DIRECCION	INFORMACION	DIST REG
TOTAL	PARCIAL	DIRECTION	INFORMATION	TO GO
1.79	0.16	 11	Tope bump	10.88
1.93	0.14	 12	Tope Bump	10.74
2.09	0.16	 13		10.58
2.18	0.09	 14	A la derecha frente a secundaria To the right in front highschool	10.49
2.74	0.56	 15	Topes (2) frente a Militares Bumps (2) Militar base	9.93

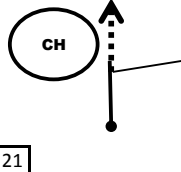
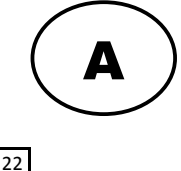
PAG 14 DE 86

TC	0B	SERVICIO PLAZA AMECA	DIST	0
SS			12.67	
CH	1	AMECA-QUILA 1		
TC				
TRAMO CRONOMETRADO - SPECIAL STAGE			PROM - AVERAGE	TIEMPO TIME 00:15
			50.7	






DISTANCIA - DISTANCE		DIRECCION	INFORMACION	DIST REG
TOTAL	PARCIAL	DIRECTION	INFORMATION	TO GO
3.85	1.11	 16	Tope seguir de frente Bump follow straight	8.82
4.50	0.65	 17	<b>SAN IGNACIO</b> Tope seguir de frente Bump follow straight	8.17
4.88	0.38	 18	Topes (3) Bumps (3)	7.79
9.06	4.18	 19	Vado Dip	3.61
9.42	0.36	 20	Topes (8) Bumps (8)	3.25

PAG 15 DE 86

TC	0B	SERVICIO PLAZA AMECA	DIST	0
SS				
CH	1	AMECA-QUILA 1	12.67	
TC				
TRAMO CRONOMETRADO - SPECIAL STAGE			PROM - AVERAGE	TIEMPO TIME
			50.7	00:15

DISTANCIA - DISTANCE		DIRECCION	INFORMACION	DIST REG							
TOTAL	PARCIAL	DIRECTION	INFORMATION	TO GO							
12.53	3.11		<p>Inicia terracería control CH Start dirt road. Control CH</p> <table border="1"> <tr> <td rowspan="2">GPS</td> <td>N</td> <td>20</td> <td>27'12"</td> </tr> <tr> <td>W</td> <td>104</td> <td>03'24"</td> </tr> </table>	GPS	N	20	27'12"	W	104	03'24"	0.14
GPS	N	20	27'12"								
	W	104	03'24"								
12.67	0.14		<p>Poste N° 12 Post with N° 12 mark</p>	0.00							






TC	1	AMECA-QUILA 1	DIST		1
SS			17.98		
CH	1A	ENTRADA A RECLASIFICACION	37.98		
TC					
TRAMO CRONOMETRADO - SPECIAL STAGE			PROM - AVERAGE	TIEMPO TIME	00:25
1		AMECA-QUILA 1	17.22	43.1	

DISTANCIA - DISTANCE		DIRECCION	INFORMACION	DIST REG								
TOTAL	PARCIAL	DIRECTION	INFORMATION	TO GO								
0.00	0.00		<table border="1"> <tr> <td>G</td> <td>N</td> <td>20</td> <td>27°12"</td> </tr> <tr> <td>P</td> <td>W</td> <td>104</td> <td>03°24"</td> </tr> </table> <p>Poste lado derecho N° 12 Post n° 12 right side</p>	G	N	20	27°12"	P	W	104	03°24"	17.98
G	N	20	27°12"									
P	W	104	03°24"									
		1	17.22									
1.28	1.28		De frente por camino ppal Straight on main road	16.70								
		2	15.94									
2.85	1.57		Derecha 3 !!! right 3 !!!	15.13								
		3	14.37									
3.05	0.20		Izquierda 3 !!! left 3 !!!	14.93								
		4	14.17									
3.26	0.21		GUARDAGANADO LADO IZQ Cattle guard left side	14.72								
		5	13.96									

EGS-CASAC

PAG 17 DE 86

TC	1	AMECA-QUILA 1	DIST		1
SS			17.98		
CH	1A	ENTRADA A RECLASIFICACION	37.98		
TC					
TRAMO CRONOMETRADO - SPECIAL STAGE			PROM - AVERAGE	TIEMPO TIME	00:25
1		AMECA-QUILA 1	17.22	43.1	

DISTANCIA - DISTANCE		DIRECCION	INFORMACION	DIST REG
TOTAL	PARCIAL	DIRECTION	INFORMATION	TO GO
3.43	0.17		Derecha 3 !!! right 3 !!!	14.55
		6	13.79	
3.83	0.40		De frente por camino ppal Straight on main road	14.15
		7	13.39	
4.88	1.05		Derecha 3 !!! Right 3 !!!	13.10
		8	12.34	
7.13	2.25		Rancho "La cañita" Gate "La cañita" ranch	10.85
		9	10.09	
8.26	1.13		Izquierda 3 !!! left 3 !!!	9.72
		10	8.96	

EGS-CASAC

PAG 18 DE 86

TC	1	AMECA-QUILA 1	DIST		1
SS					
CH	1A	ENTRADA A RECLASIFICACION	17.98		
TC					
TRAMO CRONOMETRADO - SPECIAL STAGE			PROM - AVERAGE	TIEMPO TIME	00:25
1	AMECA-QUILA 1		17.22	43.1	

DISTANCIA - DISTANCE		DIRECCION	INFORMACION	DIST REG								
TOTAL	PARCIAL	DIRECTION	INFORMATION	TO GO								
8.44	0.18		Derecha2 !! Right 2!!	9.54								
		11 8.78										
9.54	1.10		Derecha 2 larga !! Long right 2!!	8.44								
		12 7.68										
11.17	1.63		Izquierda 3 !!! Left 3!!!	6.81								
		13 6.05										
12.81	1.64		<table border="1"> <tr><td>GPS</td><td>N</td><td>20</td><td>21'50"</td></tr> <tr><td></td><td>W</td><td>104</td><td>01'57"</td></tr> </table> Por la derecha en entronque To the right on junction	GPS	N	20	21'50"		W	104	01'57"	5.17
GPS	N	20	21'50"									
	W	104	01'57"									
		14 4.41										
13.1	0.29		Puerta rancho Lado derecho Ranch gate on right	4.88								
		15 4.12										

EGS-CASAC

PAG 19 DE 86

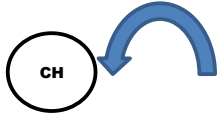
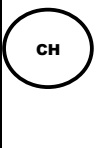
TC	1	AMECA-QUILA 1	DIST		1
SS					
CH	1A	ENTRADA A RECLASIFICACION	17.98		
TC					
TRAMO CRONOMETRADO - SPECIAL STAGE			PROM - AVERAGE	TIEMPO TIME	00:25
1	AMECA-QUILA 1		17.22	43.1	

DISTANCIA - DISTANCE		DIRECCION	INFORMACION	DIST REG								
TOTAL	PARCIAL	DIRECTION	INFORMATION	TO GO								
13.85	0.75		Puerta Rancho Ranch Gate	4.13								
		16 3.37										
16.74	2.89			1.24								
		17 0.48										
17.22	0.48		<table border="1"> <tr><td>GPS</td><td>N</td><td>20</td><td>21'10"</td></tr> <tr><td></td><td>W</td><td>104</td><td>04'08"</td></tr> </table> Control B arbol Lado izq Control B Three Left	GPS	N	20	21'10"		W	104	04'08"	0.76
GPS	N	20	21'10"									
	W	104	04'08"									
		18 0.00										
17.47	0.25		<table border="1"> <tr><td>GPS</td><td>N</td><td>20</td><td>21'12"</td></tr> <tr><td></td><td>W</td><td>104</td><td>04'18"</td></tr> </table> Poste N° 71 lado izq Post N° 71 left side	GPS	N	20	21'12"		W	104	04'18"	0.51
GPS	N	20	21'12"									
	W	104	04'18"									
		19										
17.98	0.51		Letrero lado derecho "Bienvenidos Quila el Grande"	0.00								
		20										

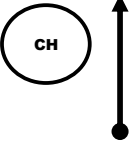
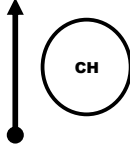
EGS-CASAC

PAG 20 DE 86

TC	1	<b>ENTRADA A RECLASIFICACION</b>	DIST	<b>1</b>
SS				
CH	1A	<b>SALIDA RECLASIFICACION</b>	<b>1.20</b>	
TC				
TRAMO CRONOMETRADO - SPECIAL STAGE			PROM - AVERAGE	TIEMPO
			<b>0</b>	<b>01:15</b>

DISTANCIA - DISTANCE		DIRECCION	INFORMACION	DIST REG
TOTAL	PARCIAL	DIRECTION	INFORMATION	TO GO
0.00	0.00		Letrero Bienvenidos Quila el grande U turn here and wait for your time	
0.00	0.00		Letrero Bienvenidos Quila el grande	




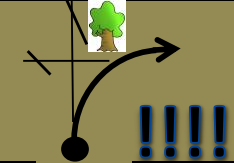

TC	1A	<b>SALIDA RECLASIFICACION</b>	DIST	<b>1</b>
SS				
CH	2	<b>QUILA - LAGUNILLAS 1</b>	<b>0.49</b>	
TC				
TRAMO CRONOMETRADO - SPECIAL STAGE			PROM - AVERAGE	TIEMPO
			<b>0</b>	<b>00:05</b>

DISTANCIA - DISTANCE		DIRECCION	INFORMACION	DIST REG							
TOTAL	PARCIAL	DIRECTION	INFORMATION	TO GO							
0.00	0.00		Salida reclasificacion Regroup zone out	0.49							
0.47	0.47			0.02							
0.49	0.02		<table border="1" style="margin-left: auto; margin-right: auto;"> <tr> <td rowspan="2" style="background-color: black; color: white; text-align: center; vertical-align: middle;">GPS</td> <td>N</td> <td>20</td> <td>21'12"</td> </tr> <tr> <td>W</td> <td>104</td> <td>04'18"</td> </tr> </table> <p>Poste N° 71 lado der Post N° 71 right side</p>	GPS	N	20	21'12"	W	104	04'18"	0.00
GPS	N	20	21'12"								
	W	104	04'18"								





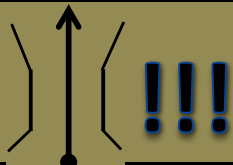

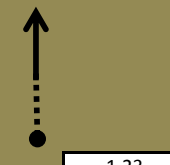
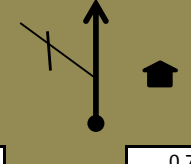
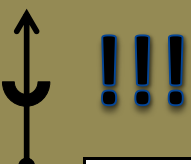
TC	2	QUILA-LAGUNILLAS 1	DIST		2
SS			11.82		
CH	3	LAGUNILLAS- SAN JOAQUIN 1			
TC					
TRAMO CRONOMETRADO - SPECIAL STAGE			PROM - AVERAGE	TIEMPO	00:12
2	QUILA-LAGUNILLAS 1		7.34	59.1	

DISTANCIA - DISTANCE		DIRECCION	INFORMACION	DIST REG							
TOTAL	PARCIAL	DIRECTION	INFORMATION	TO GO							
0.00	0.00		<table border="1"> <tr> <td rowspan="2">GPS</td> <td>N</td> <td>20</td> <td>21'12"</td> </tr> <tr> <td>W</td> <td>104</td> <td>04'18"</td> </tr> </table> <p>Poste lado derecho N° 71 Post n° 71 right side</p>	GPS	N	20	21'12"	W	104	04'18"	11.82
GPS	N	20	21'12"								
	W	104	04'18"								
		1	7.34								
0.65	0.65		Derecha 2!! Right 2!!	11.17							
		2	6.69								
3.03	2.38		Izquierda 2 !! Left 2!!	8.79							
		3	4.31								
4.55	1.52		Por la derecha !!!! left 3 !!!	7.27							
		4	2.79								
5.38	0.83		Izquierda 4!!!! en bajada Left 4 !!!!on downhill	6.44							
		5	1.96								

EGS-CASAC

PAG 23 DE 86


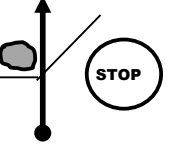



TC	2	QUILA-LAGUNILLAS 1	DIST		2
SS			11.82		
CH	3	LAGUNILLAS- SAN JOAQUIN 1			
TC					
TRAMO CRONOMETRADO - SPECIAL STAGE			PROM - AVERAGE	TIEMPO	00:12
2	QUILA-LAGUNILLAS 1		7.34	59.1	

DISTANCIA - DISTANCE		DIRECCION	INFORMACION	DIST REG
TOTAL	PARCIAL	DIRECTION	INFORMATION	TO GO
5.47	0.09		Puente angosto !!! Narrow bridge !!!	6.35
		6	1.87	
5.84	0.37		Inicia empedrado Cobblestone road start	5.98
		7	1.5	
6.11	0.27		Termina empedrado Cobblestone road finish	
		8	1.23	
6.62	0.51		MESA DE COBRE	5.20
		9	0.72	
7.11	0.49		VADO !!! DIP !!!	4.71
		10	0.23	

EGS-CASAC

PAG 24 DE 86

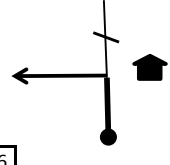
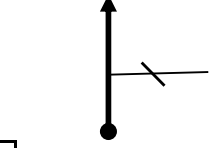
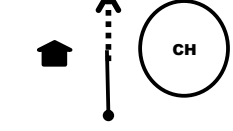
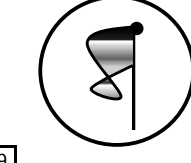
TC	2	QUILA-LAGUNILLAS 1	DIST		2
SS					
CH	3	LAGUNILLAS- SAN JOAQUIN 1	11.82		
TC					
TRAMO CRONOMETRADO - SPECIAL STAGE			PROM - AVERAGE	TIEMPO TIME	00:12
2		QUILA-LAGUNILLAS 1	7.34	59.1	

DISTANCIA - DISTANCE		DIRECCION	INFORMACION			DIST REG
TOTAL	PARCIAL	DIRECTION	INFORMATION			TO GO
7.34	0.23		GPS	N 20 20'53"	W 104 01'23"	4.48
		11	0.00			
7.60	0.26		GPS	N 20 20'43"	W 104 01'20"	4.22
		12				
8.89	1.29		Inicia empedrado into cobblestone road			2.93
		13				
10.15	1.26		Vado con agua Dip with water			1.67
		14				
10.75	0.6		Vado Dip			1.07
		15				

EGS-CASAC

PAG 25 DE 86

TC	2	QUILA-LAGUNILLAS 1	DIST		2
SS					
CH	3	LAGUNILLAS- SAN JOAQUIN 1	11.82		
TC					
TRAMO CRONOMETRADO - SPECIAL STAGE			PROM - AVERAGE	TIEMPO TIME	00:12
2		QUILA-LAGUNILLAS 1	7.34	59.1	






DISTANCIA - DISTANCE		DIRECCION	INFORMACION			DIST REG
TOTAL	PARCIAL	DIRECTION	INFORMATION			TO GO
11.24	0.49		Frente a puerta casa grande Big ranch gate			0.58
		16				
11.45	0.21		GPS	N 20 21'10"	W 104 04'08"	0.37
		17				
11.72	0.27		Inicia terracería Dirt road starts			0.10
		18				
11.82	0.10		GPS	N 20 20'43"	W 103 59'51"	0.00
		19	piedra grande lado izq Big stone left side			

EGS-CASAC

PAG 26 DE 86


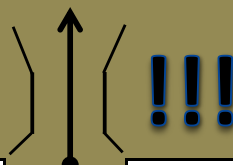



TC	3	LAGUNILLAS - SAN JOAQUIN 1	DIST		3
SS			8.08		
CH	4	LA LOBERA- AMECA 1			
TC					
TRAMO CRONOMETRADO - SPECIAL STAGE			PROM - AVERAGE	TIEMPO	00:10
3		LAGUNILLAS - SAN JOAQUIN 1	4.25	48.5	

TC	3	LAGUNILLAS - SAN JOAQUIN 1	DIST		3
SS			8.08		
CH	4	LA LOBERA- AMECA 1			
TC					
TRAMO CRONOMETRADO - SPECIAL STAGE			PROM - AVERAGE	TIEMPO	00:10
3		LAGUNILLAS - SAN JOAQUIN 1	4.25	48.5	

DISTANCIA - DISTANCE		DIRECCION	INFORMACION	DIST REG							
TOTAL	PARCIAL	DIRECTION	INFORMATION	TO GO							
0.00	0.00		<table border="1"> <tr> <td rowspan="2">GPS</td> <td>N</td> <td>20</td> <td>20'43"</td> </tr> <tr> <td>W</td> <td>103</td> <td>59'51"</td> </tr> </table> <p>Piedra grande lado izquierdo Big Stone on left side</p>	GPS	N	20	20'43"	W	103	59'51"	8.08
GPS	N	20	20'43"								
	W	103	59'51"								
		1	4.25								
0.34	0.34		Derecha 3!!! Izquierda 3!!! Right 3!!! Left 3!!!	7.74							
		2	3.91								
1.00	0.66		Derecha 3!!! Izquierda 3!!! Right 3!!! Left 3!!!	7.08							
		3	3.25								
1.37	0.37		Izquierda 3!!! En bajada left 3 !!! on downhill	6.71							
		4	2.88								
1.70	0.33		Derecha 2!! Izquierda !! right 2!! Left 2!!	6.38							
		5	2.55								

EGS-CASAC

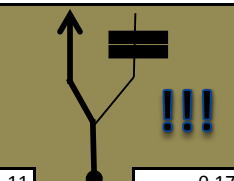
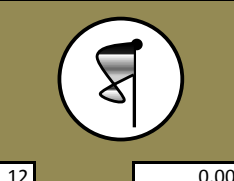
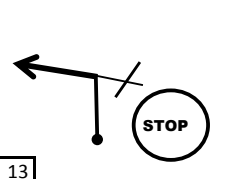
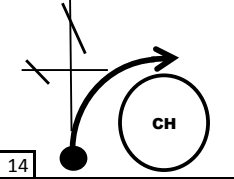
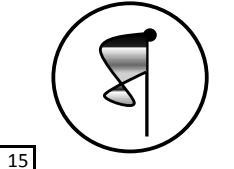
PAG 27 DE 86

DISTANCIA - DISTANCE		DIRECCION	INFORMACION	DIST REG
TOTAL	PARCIAL	DIRECTION	INFORMATION	TO GO
2.07	0.37		Derecha 4!!!! right 4!!!!	6.01
		6	2.18	
2.34	0.27		Puente angosto!!! Narrow bridge!!!	5.74
		7	1.91	
2.70	0.36		Izquierda 3!!! Derecha 2!! Left 3!!! Righth 2!! Uphill	
		8	1.55	
3.05	0.35		Derecha 3!!! En subida Right 3!!! Uphill	5.03
		9	1.20	
3.25	0.20		izquierda 3!!! Left 3!!!	4.83
		10	1.00	






EGS-CASAC

PAG 28 DE 86

TC	3	LAGUNILLAS - SAN JOAQUIN 1	DIST		3
SS			8.08		
CH	4	LA LOBERA- AMECA 1			
TC			PROM - AVERAGE		TIEMPO TIME
TRAMO CRONOMETRADO - SPECIAL STAGE			48.5		00:10
3	LAGUNILLAS - SAN JOAQUIN 1		4.25	48.5	

DISTANCIA - DISTANCE		DIRECCION	INFORMACION	DIST REG							
TOTAL	PARCIAL	DIRECTION	INFORMATION	TO GO							
4.08	0.83		<b>Guardaganado carril derecho</b> Cattle guard right side	4.00							
		11 0.17									
4.25	0.17		<table border="1"> <tr> <td rowspan="2">GPS</td> <td>N</td> <td>20</td> <td>22'02"</td> </tr> <tr> <td>W</td> <td>104</td> <td>00'04"</td> </tr> </table> <b>Arbol lado derecho.</b> Tree on righth side	GPS	N	20	22'02"	W	104	00'04"	3.83
GPS	N	20	22'02"								
	W	104	00'04"								
		12 0.00									
4.71	0.46		<table border="1"> <tr> <td rowspan="2">GPS</td> <td>N</td> <td>20</td> <td>22'11"</td> </tr> <tr> <td>W</td> <td>104</td> <td>00'17"</td> </tr> </table> <b>Entronque tomar por la izq</b> Crossroads, take left	GPS	N	20	22'11"	W	104	00'17"	3.37
GPS	N	20	22'11"								
	W	104	00'17"								
		13									
8.01	3.30		<b>Entronque tomar a la derecha</b> crossroad take to the left	0.07							
		14									
8.08	0.07		<table border="1"> <tr> <td rowspan="2">GPS</td> <td>N</td> <td>20</td> <td>21'51"</td> </tr> <tr> <td>W</td> <td>104</td> <td>01'57"</td> </tr> </table> <b>Poste N° 115 lado izquierdo</b> Post N° 115 left side	GPS	N	20	21'51"	W	104	01'57"	0.00
GPS	N	20	21'51"								
	W	104	01'57"								
		15									






TC	4	LA LOBERA - AMECA 1	DIST		4
SS			30.06		
CH	4A	ENTRADA SERVICIO			
TC					
TRAMO CRONOMETRADO - SPECIAL STAGE			PROM - AVERAGE	TIEMPO TIME	00:35
4		LA LOBERA-AMECA 1	11.96	51.5	

DISTANCIA - DISTANCE		DIRECCION	INFORMACION			DIST REG
TOTAL	PARCIAL	DIRECTION	INFORMATION			TO GO
0.00	0.00		<b>G P S</b>	N 20 21'51"		30.06
			W 104 01'57"			
			<b>Poste N° 115 lado izquierdo</b> Post N° 115 left side			
		1			11.96	
0.91	0.91					29.15
		2			11.05	
1.53	0.62					28.53
		3			10.43	
1.65	0.12					28.41
		4			10.31	
2.03	0.38					28.03
		5			9.93	

EGS-CASAC

PAG 30 DE 86

TC	4	LA LOBERA - AMECA 1	DIST		4
SS			30.06		
CH	4A	ENTRADA SERVICIO			
TC					
TRAMO CRONOMETRADO - SPECIAL STAGE			PROM - AVERAGE	TIEMPO TIME	00:35
4		LA LOBERA-AMECA 1	11.96	51.5	

DISTANCIA - DISTANCE		DIRECCION	INFORMACION			DIST REG
TOTAL	PARCIAL	DIRECTION	INFORMATION			TO GO
3.93	1.90					26.13
		6			8.03	
7.82	3.89					22.24
		7			4.14	
8.39	0.57					
		8			3.57	
9.24	0.85					20.82
		9			2.72	
9.46	0.22					20.60
		10			2.50	

EGS-CASAC

PAG 31 DE 86

TC	4	LA LOBERA - AMECA 1	DIST		4
SS			30.06		
CH	4A	ENTRADA SERVICIO			
TC			TIEMPO TIME 00:35		
TRAMO CRONOMETRADO - SPECIAL STAGE			PROM - AVERAGE		
4	LA LOBERA-AMECA 1		11.96	51.5	

DISTANCIA - DISTANCE		DIRECCION	INFORMACION	DIST REG							
TOTAL	PARCIAL	DIRECTION	INFORMATION	TO GO							
9.62	0.16		Derecha 4!!!! right 4!!!!	20.44							
		11 2.34									
9.84	0.22		Izquierda 4 !!!! Left 4!!!!	20.22							
		12 2.12									
11.96	2.12		<table border="1"> <tr> <td rowspan="2">GPS</td> <td>N</td> <td>20</td> <td>32°45"</td> </tr> <tr> <td>W</td> <td>104</td> <td>03'29"</td> </tr> </table> Poste N° 21 lado izquierdo Post N°21 left side	GPS	N	20	32°45"	W	104	03'29"	18.10
GPS	N	20	32°45"								
	W	104	03'29"								
		13 0.00									
12.81	0.85		Entronque inicio de pavimento crossroad finish dirt road	17.25							
		14									
15.16	2.35		Topes (8) bumps (8)	14.90							
		15									

EGS-CASAC

PAG 32 DE 86

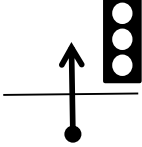
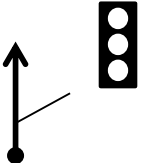



TC	4	LA LOBERA - AMECA 1	DIST		4
SS			30.06		
CH	4A	ENTRADA SERVICIO			
TC			TIEMPO TIME 00:35		
TRAMO CRONOMETRADO - SPECIAL STAGE			PROM - AVERAGE		
4	LA LOBERA-AMECA 1		11.96	51.5	

DISTANCIA - DISTANCE		DIRECCION	INFORMACION	DIST REG
TOTAL	PARCIAL	DIRECTION	INFORMATION	TO GO
16.29	16.29		Vado dip	13.77
		16		
20.19	3.90		<b>SAN IGNACIO</b> Topes (3) Bumps (3)	9.87
		17		
20.85	0.66		Topes Bump	9.21
		18		
22.4	1.55		Topes(3) frente a militares Bumps(3) militar base	7.66
		19		
23.15	0.75			6.91
		20		

EGS-CASAC

PAG 33 DE 86

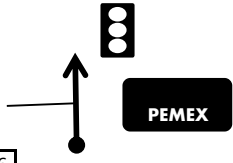

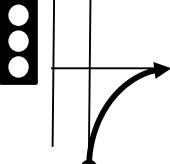


TC	4	LA LOBERA - AMECA 1	DIST	4	
SS					
CH	4A	ENTRADA SERVICIO	30.06		
TC					
TRAMO CRONOMETRADO - SPECIAL STAGE			PROM - AVERAGE	TIEMPO TIME	
4	LA LOBERA-AMECA 1		11.96	51.5	00:35

DISTANCIA - DISTANCE		DIRECCION	INFORMACION	DIST REG
TOTAL	PARCIAL	DIRECTION	INFORMATION	TO GO
23.57	0.42			6.49
		21		
24.47	0.90			5.59
		22		
25.1	0.63		<b>GUADALAJARA AHUALULCO</b> Por carril lateral al puente Take side of the bridge	4.96
		23		
25.46	0.36		<b>PEMEX</b> Pemex, se permite refueling Pemex, refueling allow	4.60
		24		
25.5	0.04		<b>AMECA</b> Vuelta en U debajo de puente U turn under bridge	4.56
		25		

EGS-CASAC

PAG 34 DE 86

TC	4	LA LOBERA - AMECA 1	DIST	4	
SS					
CH	4A	ENTRADA SERVICIO	30.06		
TC					
TRAMO CRONOMETRADO - SPECIAL STAGE			PROM - AVERAGE	TIEMPO TIME	
4	LA LOBERA-AMECA 1		11.96	51.5	00:35

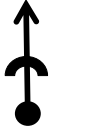
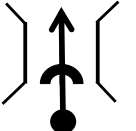
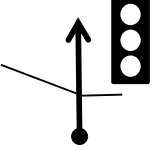

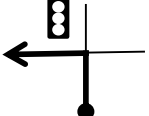

DISTANCIA - DISTANCE		DIRECCION	INFORMACION	DIST REG
TOTAL	PARCIAL	DIRECTION	INFORMATION	TO GO
26.55	26.55			3.51
		26		
27.43	0.88			2.63
		27		
27.95	0.52		<b>AMECA CENTRO MASCOTA</b>	2.11
		28		
28.11	0.16		<b>Tope Bump</b>	1.95
		29		
28.25	0.14		<b>Tope Bump</b>	1.81
		30		

EGS-CASAC

PAG 35 DE 86



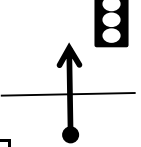
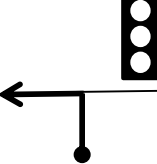
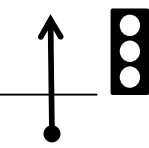
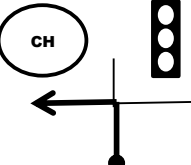
TC	4	LA LOBERA - AMECA 1	DIST		4
SS					
CH	4A	ENTRADA SERVICIO	30.06		
TC					
TRAMO CRONOMETRADO - SPECIAL STAGE			PROM - AVERAGE	TIEMPO	00:35
4	LA LOBERA-AMECA 1		11.96	51.5	TIME

DISTANCIA - DISTANCE		DIRECCION	INFORMACION	DIST REG
TOTAL	PARCIAL	DIRECTION	INFORMATION	TO GO
28.42	0.17		Tope Bump	1.64
		21		
28.59	0.17		Tope y puente Bump and brigde	1.47
		22		
28.92	0.33			1.14
		23		
29.08	0.16		Semaforo calle Gral Zaragoza Gral Zaragoza street	0.98
		24		
29.39	0.31			0.67
		25		

EGS-CASAC

PAG 36 DE 86

TC	4	LA LOBERA - AMECA 1	DIST		4
SS					
CH	4A	ENTRADA SERVICIO	30.06		
TC					
TRAMO CRONOMETRADO - SPECIAL STAGE			PROM - AVERAGE	TIEMPO	00:35
4	LA LOBERA-AMECA 1		11.96	51.5	TIME

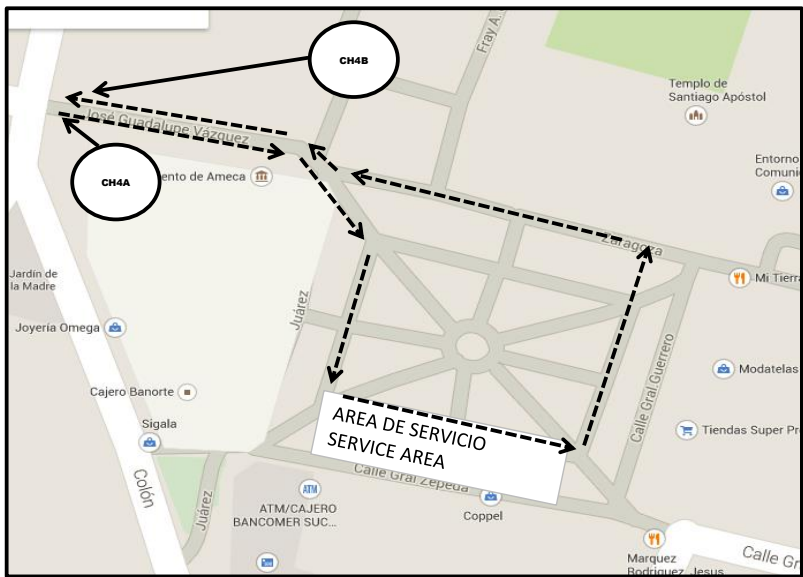
DISTANCIA - DISTANCE		DIRECCION	INFORMACION	DIST REG
TOTAL	PARCIAL	DIRECTION	INFORMATION	TO GO
29.65	0.41		Calle Romero Gil	0.41
		26		
29.78	0.13		Frente a banco BANBAJIO In front BANBAJIO bank	0.28
		27		
29.93	0.15		Calle F. Carrillo Puerto F.Carrillo Puerto Street	0.13
		28		
30.06	0.13		ingresar a plaza central Enter into main Plaza	0.00
		29		

EGS-CASAC

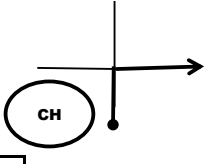
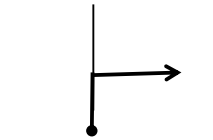
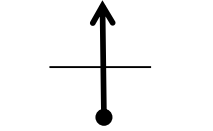
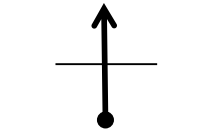
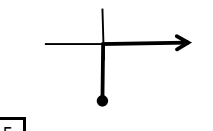
PAG 37 DE 86

TC	4A	ENTRADA A SERVICIO AMECA	DIST	4
SS			0.00	
CH	4B	SALIDA SERVICIO		
TC				
TRAMO CRONOMETRADO - SPECIAL STAGE			PROM - AVERAGE	TIEMPO TIME
			0	00:25

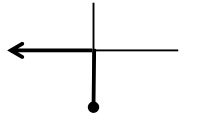
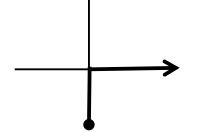
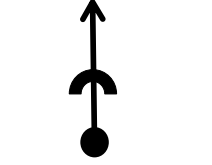
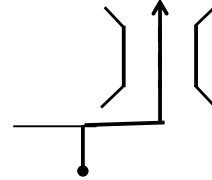
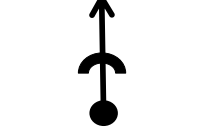
DISTANCIA - DISTANCE		DIRECCION	INFORMACION	DIST REG
TOTAL	PARCIAL	DIRECTION	INFORMATION	TO GO






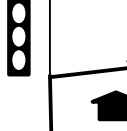

TC	4B	SERVICIO PLAZA AMECA	DIST	4
SS			12.67	
CH	5	AMECA-LAGUNILLAS		
TC				
TRAMO CRONOMETRADO - SPECIAL STAGE			PROM - AVERAGE	TIEMPO TIME
			50.7	00:15

DISTANCIA - DISTANCE		DIRECCION	INFORMACION	DIST REG
TOTAL	PARCIAL	DIRECTION	INFORMATION	TO GO
0.00	0.00		Salida servicio plaza central Out of service area	12.67
		1		
0.24	0.24		Frente a banco Banbajo In front of Banbajo Bank	12.43
		2		
0.38	0.14		Calle Romero Gil Romero Gil Street	12.29
		3		
0.54	0.16			12.13
		4		
0.70	0.16		Calle 5 de mayo 5 de mayo Street	11.97
		5		

TC	4B	SERVICIO PLAZA AMECA	DIST	4
SS			12.67	
CH	5	AMECA-LAGUNILLAS		
TC				
TRAMO CRONOMETRADO - SPECIAL STAGE			PROM - AVERAGE	TIEMPO TIME
			50.7	00:15

DISTANCIA - DISTANCE		DIRECCION	INFORMACION	DIST REG
TOTAL	PARCIAL	DIRECTION	INFORMATION	TO GO
0.95	0.25			11.72
		6		
1.1	0.15			11.57
		7		
1.15	0.05		Topes (2) Bumps (2)	11.52
		8		
1.28	0.13		Derecha sobre puente Righth into the bridge	11.39
		9		
1.63	0.35		Tope Bump	11.04
		10		






TC	4B	SERVICIO PLAZA AMECA	DIST	4
SS			12.67	
CH	5	AMECA-LAGUNILLAS		
TC				
TRAMO CRONOMETRADO - SPECIAL STAGE			PROM - AVERAGE	TIEMPO TIME
			50.7	00:15

DISTANCIA - DISTANCE		DIRECCION	INFORMACION	DIST REG
TOTAL	PARCIAL	DIRECTION	INFORMATION	TO GO
1.79	0.16	 11	Tope bump	10.88
1.93	0.14	 12	Tope Bump	10.74
2.09	0.16	 13		10.58
2.18	0.09	 14	A la derecha frente a secundaria To the right in front highschool	10.49
2.74	0.56	 15	Topes (2) frente a Militares Bumps (2) Militar base	9.93

EGS-CASAC

PAG 41 DE 86

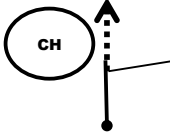

TC	4B	SERVICIO PLAZA AMECA	DIST	4
SS			12.67	
CH	5	AMECA-LAGUNILLAS		
TC				
TRAMO CRONOMETRADO - SPECIAL STAGE			PROM - AVERAGE	TIEMPO TIME
			50.7	00:15

DISTANCIA - DISTANCE		DIRECCION	INFORMACION	DIST REG
TOTAL	PARCIAL	DIRECTION	INFORMATION	TO GO
3.85	1.11	 16	Tope seguir de frente Bump follow straight	8.82
4.50	0.65	 17	<b>SAN IGNACIO</b> Tope seguir de frente Bump follow straight	8.17
4.88	0.38	 18	Topes (3) Bumps (3)	7.79
9.06	4.18	 19	Vado Dip	3.61
9.42	0.36	 20	Topes (8) Bumps (8)	3.25

EGS-CASAC

PAG 42 DE 86

TC	4B	SERVICIO PLAZA AMECA	DIST	4
SS				
CH	5	AMECA-LAGUNILLAS	12.67	
TC				
TRAMO CRONOMETRADO - SPECIAL STAGE			PROM - AVERAGE	TIEMPO TIME
			50.7	00:15

DISTANCIA - DISTANCE		DIRECCION	INFORMACION	DIST REG							
TOTAL	PARCIAL	DIRECTION	INFORMATION	TO GO							
12.53	3.11			0.14							
		21	<p><b>Inicia terracería control CH</b> Start dirt road. Control CH</p> <table border="1"> <tr> <td rowspan="2">GPS</td> <td>N</td> <td>20</td> <td>27'12"</td> </tr> <tr> <td>W</td> <td>104</td> <td>03'24"</td> </tr> </table>	GPS	N	20	27'12"	W	104	03'24"	
GPS	N	20	27'12"								
	W	104	03'24"								
12.67	0.14			0.00							
		22	<p><b>Poste N° 12</b> Post with N° 12 mark</p>								

TC	5	AMECA-LAGUNILLAS	DIST		5
SS					
CH	6	LAGUNILLAS - SAN JOAQUIN 2	20.15		
TC					
TRAMO CRONOMETRADO - SPECIAL STAGE			PROM - AVERAGE	TIEMPO TIME	00:25
5		AMECA-LAGUNILLAS	15.62	48.3	

DISTANCIA - DISTANCE		DIRECCION	INFORMACION	DIST REG								
TOTAL	PARCIAL	DIRECTION	INFORMATION	TO GO								
0.00	0.00		<table border="1"> <tr> <td>G</td> <td>N</td> <td>20</td> <td>27°12"</td> </tr> <tr> <td>P</td> <td>W</td> <td>104</td> <td>03°24"</td> </tr> </table> <p>Poste lado derecho N° 12 Post n° 12 right side</p>	G	N	20	27°12"	P	W	104	03°24"	20.15
G	N	20	27°12"									
P	W	104	03°24"									
		1	15.62									
1.28	1.28		De frente por camino ppal Straight on main road	18.87								
		2	14.34									
2.85	1.57		Derecha 3 !!! right 3 !!!	17.30								
		3	12.77									
3.05	0.20		Izquierda 3 !!! left 3 !!!	17.10								
		4	12.57									
3.26	0.21		GUARDAGANADO LADO IZQ Cattle guard left side	16.89								
		5	12.36									

EGS-CASAC

PAG 44 DE 86

TC	5	AMECA-LAGUNILLAS	DIST		5
SS					
CH	6	LAGUNILLAS - SAN JOAQUIN 2	20.15		
TC					
TRAMO CRONOMETRADO - SPECIAL STAGE			PROM - AVERAGE	TIEMPO TIME	00:25
5		AMECA-LAGUNILLAS	15.62	48.3	

DISTANCIA - DISTANCE		DIRECCION	INFORMACION	DIST REG
TOTAL	PARCIAL	DIRECTION	INFORMATION	TO GO
3.43	0.17		Derecha 3 !!! right 3 !!!	16.72
		6	12.19	
3.83	0.40		De frente por camino ppal Straight on main road	16.32
		7	11.79	
4.88	1.05		Derecha 3 !!! Right 3 !!!	
		8	10.74	
7.13	2.25		Rancho "La cañita" Gate "La cañita" ranch	13.02
		9	8.49	
8.26	1.13		Izquierda 3 !!! left 3 !!!	11.89
		10	7.36	

EGS-CASAC

PAG 45 DE 86

TC	5	AMECA-LAGUNILLAS	DIST		5
SS					
CH	6	LAGUNILLAS - SAN JOAQUIN 2	20.15		
TC					
TRAMO CRONOMETRADO - SPECIAL STAGE			PROM - AVERAGE	TIEMPO TIME	00:25
5	AMECA-LAGUNILLAS		15.62	48.3	

DISTANCIA - DISTANCE		DIRECCION	INFORMACION	DIST REG							
TOTAL	PARCIAL	DIRECTION	INFORMATION	TO GO							
8.44	0.18		Derecha 2 !! Right 2!!	11.71							
		11 7.18									
9.54	1.10		Derecha 2 larga !! Long right 2!!	10.61							
		12 6.08									
11.17	1.63		Izquierda 3 !!! Left 3!!!	8.98							
		13 4.45									
12.81	1.64		<table border="1"> <tr><td rowspan="2">GPS</td><td>N</td><td>20</td><td>21'50"</td></tr> <tr><td>W</td><td>104</td><td>01'57"</td></tr> </table> Seguir de frente straight on junction	GPS	N	20	21'50"	W	104	01'57"	7.34
GPS	N	20	21'50"								
	W	104	01'57"								
		14 2.81									
13.7	0.89		Izquierda 4 en bajada y puente Left 4 on downhill and bridge	6.45							
		15 1.92									

EGS-CASAC

PAG 46 DE 86

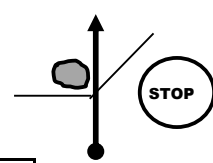
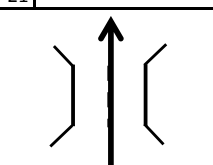
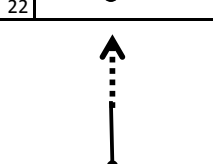
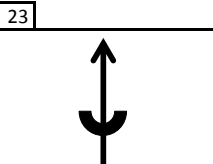
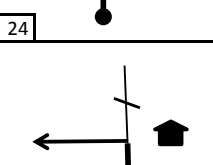
TC	5	AMECA-LAGUNILLAS	DIST		5
SS					
CH	6	LAGUNILLAS - SAN JOAQUIN 2	20.15		
TC					
TRAMO CRONOMETRADO - SPECIAL STAGE			PROM - AVERAGE	TIEMPO TIME	00:25
5	AMECA-LAGUNILLAS		15.62	48.3	

DISTANCIA - DISTANCE		DIRECCION	INFORMACION	DIST REG							
TOTAL	PARCIAL	DIRECTION	INFORMATION	TO GO							
14.12	0.42		inicia empedrado cobblestone road starts	6.03							
		16 1.5									
14.34	0.22		Termina empedrado End cobblestone road	5.81							
		17 1.28									
14.91	0.57			5.24							
		18 0.71									
15.39	0.48		Vado Dip	4.76							
		19 0.23									
15.62	0.23		<table border="1"> <tr><td rowspan="2">GPS</td><td>N</td><td>20</td><td>20'50"</td></tr> <tr><td>W</td><td>104</td><td>21'23"</td></tr> </table> Poste junto a puerta Post on gate	GPS	N	20	20'50"	W	104	21'23"	4.53
GPS	N	20	20'50"								
	W	104	21'23"								
		20 0.00									

EGS-CASAC

PAG 47 DE 86




TC	5	AMECA-LAGUNILLAS	DIST		5
SS	5				
CH	6	LAGUNILLAS - SAN JOAQUIN 2	20.15		
TC	6				
TRAMO CRONOMETRADO - SPECIAL STAGE			PROM - AVERAGE		TIEMPO
5			AMECA-LAGUNILLAS		00:25
			15.62	48.3	TIME

DISTANCIA - DISTANCE		DIRECCION	INFORMACION	DIST REG							
TOTAL	PARCIAL	DIRECTION	INFORMATION	TO GO							
15.89	0.27		<table border="1" style="font-size: 8px;"> <tr><td rowspan="2" style="background-color: black; color: white;">GPS</td><td>N</td><td>20</td><td>20'43"</td></tr> <tr><td>W</td><td>104</td><td>01'20"</td></tr> </table> <p>Piedra en entronque LI Stone on left side</p>	GPS	N	20	20'43"	W	104	01'20"	4.26
GPS	N	20	20'43"								
	W	104	01'20"								
16.29	0.40		Vado con agua Dip with water	3.86							
17.18	0.89		Inicia empedrado Cobblestone road begins	2.97							
18.44	1.26		Vado on agua Dip with water	1.71							
19.53	1.09		Frente a puerta casa grande Big ranch gate	0.62							

EGS-CASAC

PAG 48 DE 86

TC	5	AMECA-LAGUNILLAS	DIST		5
SS	5				
CH	6	LAGUNILLAS - SAN JOAQUIN 2	20.15		
TC	6				
TRAMO CRONOMETRADO - SPECIAL STAGE			PROM - AVERAGE		TIEMPO
5			AMECA-LAGUNILLAS		00:25
			15.62	48.3	TIME

DISTANCIA - DISTANCE		DIRECCION	INFORMACION	DIST REG							
TOTAL	PARCIAL	DIRECTION	INFORMATION	TO GO							
19.72	1.28		<table border="1" style="font-size: 8px;"> <tr><td rowspan="2" style="background-color: black; color: white;">GPS</td><td>N</td><td>20</td><td>21'10"</td></tr> <tr><td>W</td><td>104</td><td>04'08"</td></tr> </table>	GPS	N	20	21'10"	W	104	04'08"	0.43
GPS	N	20	21'10"								
	W	104	04'08"								
20.05	0.33		Inicia terracería Dirt road starts	0.10							
20.15	0.10		<table border="1" style="font-size: 8px;"> <tr><td rowspan="2" style="background-color: black; color: white;">GPS</td><td>N</td><td>20</td><td>20'43"</td></tr> <tr><td>W</td><td>103</td><td>59'51"</td></tr> </table> <p>pedra grande lado izq Big stone left side</p>	GPS	N	20	20'43"	W	103	59'51"	0.00
GPS	N	20	20'43"								
	W	103	59'51"								






EGS-CASAC

PAG 49 DE 86




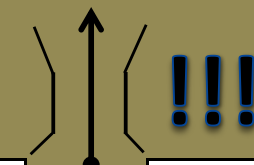

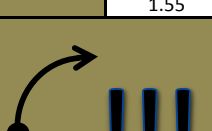

TC	6	LAGUNILLAS - SAN JOAQUIN 2	DIST		6
SS			8.08		
CH	7	LA LOBERA- AMECA 2			
TC					
TRAMO CRONOMETRADO - SPECIAL STAGE			PROM - AVERAGE	TIEMPO	00:35
6		LAGUNILLAS - SAN JOAQUIN 2	4.25	13.8	

TC	6	LAGUNILLAS - SAN JOAQUIN 2	DIST		6
SS			8.08		
CH	7	LA LOBERA- AMECA 2			
TC					
TRAMO CRONOMETRADO - SPECIAL STAGE			PROM - AVERAGE	TIEMPO	00:35
6		LAGUNILLAS - SAN JOAQUIN 2	4.25	13.8	

DISTANCIA - DISTANCE		DIRECCION	INFORMACION	DIST REG							
TOTAL	PARCIAL	DIRECTION	INFORMATION	TO GO							
0.00	0.00		<table border="1"> <tr> <td rowspan="2">GPS</td> <td>N</td> <td>20</td> <td>20'43"</td> </tr> <tr> <td>W</td> <td>103</td> <td>59'51"</td> </tr> </table> <p>Piedra grande lado izquierdo Big Stone on left side</p>	GPS	N	20	20'43"	W	103	59'51"	8.08
GPS	N	20	20'43"								
	W	103	59'51"								
		1	4.25								
0.34	0.34		Derecha 3!!! Izquierda 3!!! Right 3!!! Left 3!!!	7.74							
		2	3.91								
1.00	0.66		Derecha 3!!! Izquierda 3!!! Right 3!!! Left 3!!!	7.08							
		3	3.25								
1.37	0.37		Izquierda 3!!! En bajada left 3 !!! on downhill	6.71							
		4	2.88								
1.70	0.33		Derecha 2!! Izquierda !! right 2!! Left 2!!	6.38							
		5	2.55								

EGS-CASAC

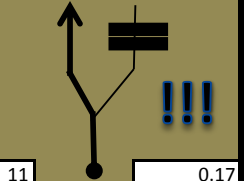
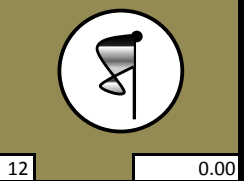
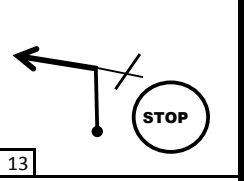
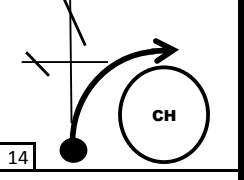

PAG 50 DE 86

DISTANCIA - DISTANCE		DIRECCION	INFORMACION	DIST REG
TOTAL	PARCIAL	DIRECTION	INFORMATION	TO GO
2.07	0.37		Derecha 4!!!! Right 4!!!!	6.01
		6	2.18	
2.34	0.27		Puente angosto!!! Narrow bridge!!!	5.74
		7	1.91	
2.70	0.36		Izquierda 3!!! Derecha 2!! Left 3!!! Righth 2!! Uphill	
		8	1.55	
3.05	0.35		Derecha 3!!! En subida Right 3!!! Uphill	5.03
		9	1.20	
3.25	0.20		izquierda 3!!! Left 3!!!	4.83
		10	1.00	











EGS-CASAC

PAG 51 DE 86

TC	6	LAGUNILLAS - SAN JOAQUIN 2	DIST		6
SS			8.08		
CH	7	LA LOBERA- AMECA 2			
TC			PROM - AVERAGE		TIEMPO TIME
6		LAGUNILLAS - SAN JOAQUIN 2	4.25	13.8	00:35

DISTANCIA - DISTANCE		DIRECCION	INFORMACION	DIST REG
TOTAL	PARCIAL	DIRECTION	INFORMATION	TO GO
4.08	0.83		<b>Guardaganado carril derecho</b> Cattle guard right side	4.00
		11 0.17		
4.25	0.17		<b>Arbol lado derecho.</b> Tree on righth side	3.83
		12 0.00		
4.71	0.46		<b>Entronque tomar por la izq</b> Crossroads, take left	3.37
		13		
8.01	3.30		<b>Entronque tomar a la derecha</b> crossroad take to the left	0.07
		14		
8.08	0.07		<b>Poste N° 115 lado izquierdo</b> Post N° 115 left side	0.00
		15		











TC	7	LA LOBERA - AMECA 2	DIST		7
SS			30.06		
CH	7A	ENTRADA SERVICIO			
TC					
TRAMO CRONOMETRADO - SPECIAL STAGE			PROM - AVERAGE	TIEMPO	00:35
7		LA LOBERA-AMECA 2	11.96	52.4	

DISTANCIA - DISTANCE		DIRECCION	INFORMACION	DIST REG							
TOTAL	PARCIAL	DIRECTION	INFORMATION	TO GO							
0.00	0.00		<table border="1"> <tr> <td rowspan="2">GPS</td> <td>N</td> <td>20</td> <td>21'51"</td> </tr> <tr> <td>W</td> <td>104</td> <td>01'57"</td> </tr> </table> <p>Poste N° 115 lado izquierdo Post N° 115 left side</p>	GPS	N	20	21'51"	W	104	01'57"	30.06
GPS	N	20	21'51"								
	W	104	01'57"								
		1 	11.96								
0.91	0.91		Derecha 2!! Right 2!!	29.15							
		2 	11.05								
1.53	0.62		Derecha 4!!!! Right 4!!!!	28.53							
		3 	10.43								
1.65	0.12		Izquierda 3!!! left 3 !!!	28.41							
		4 	10.31								
2.03	0.38		Derecha 3!!! right 3!!!	28.03							
		5 	9.93								

EGS-CASAC

PAG 53 DE 86

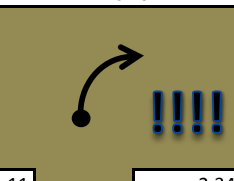
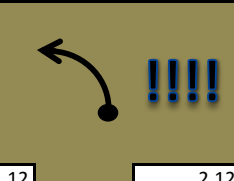
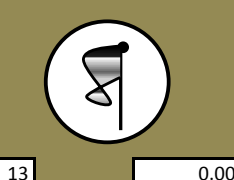
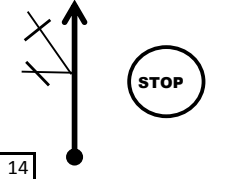
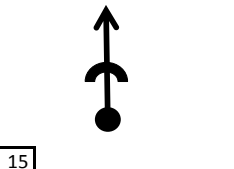
TC	7	LA LOBERA - AMECA 2	DIST		7
SS			30.06		
CH	7A	ENTRADA SERVICIO			
TC					
TRAMO CRONOMETRADO - SPECIAL STAGE			PROM - AVERAGE	TIEMPO	00:35
7		LA LOBERA-AMECA 2	11.96	52.4	

DISTANCIA - DISTANCE		DIRECCION	INFORMACION	DIST REG
TOTAL	PARCIAL	DIRECTION	INFORMATION	TO GO
3.93	1.90		Derecha 3!!! Right 3!!!	26.13
		6 	8.03	
7.82	3.89		Izquierda 3!!! left 3!!!	22.24
		7 	4.14	
8.39	0.57		Derecha 3!!! Right 3!!!	
		8 	3.57	
9.24	0.85		Izquierda 4!!!! Left 4!!!!	20.82
		9 	2.72	
9.46	0.22		Guardaganado Cattle guard	20.60
		10 	2.50	

EGS-CASAC

PAG 54 DE 86

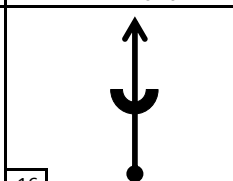
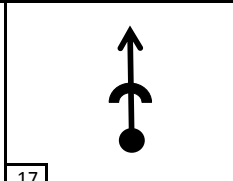
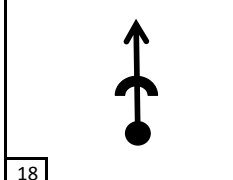
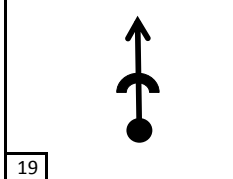
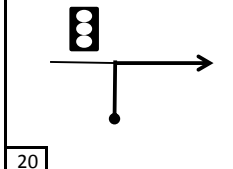
TC	7	LA LOBERA - AMECA 2	DIST		7
SS			30.06		
CH	7A	ENTRADA SERVICIO			
TC					
TRAMO CRONOMETRADO - SPECIAL STAGE			PROM - AVERAGE	TIEMPO	00:35
7	LA LOBERA-AMECA 2		11.96	52.4	

DISTANCIA - DISTANCE		DIRECCION	INFORMACION	DIST REG							
TOTAL	PARCIAL	DIRECTION	INFORMATION	TO GO							
9.62	0.16		Derecha 4!!!! right 4!!!!	20.44							
		11 2.34									
9.84	0.22		Izquierda 4!!!! Left 4!!!!	20.22							
		12 2.12									
11.96	2.12		<table border="1"> <tr> <td rowspan="2">GPS</td> <td>N</td> <td>20</td> <td>32°45"</td> </tr> <tr> <td>W</td> <td>104</td> <td>03'29"</td> </tr> </table> Poste N° 21 lado izquierdo Post N°21 left side	GPS	N	20	32°45"	W	104	03'29"	18.10
GPS	N	20	32°45"								
	W	104	03'29"								
		13 0.00									
12.81	0.85		Entronque inicio de pavimento crossroad finish dirt road	17.25							
		14									
15.16	2.35		Topes (8) bumps (8)	14.90							
		15									

EGS-CASAC

PAG 55 DE 86






TC	7	LA LOBERA - AMECA 2	DIST		7
SS			30.06		
CH	7A	ENTRADA SERVICIO			
TC					
TRAMO CRONOMETRADO - SPECIAL STAGE			PROM - AVERAGE	TIEMPO	00:35
7	LA LOBERA-AMECA 2		11.96	52.4	

DISTANCIA - DISTANCE		DIRECCION	INFORMACION	DIST REG
TOTAL	PARCIAL	DIRECTION	INFORMATION	TO GO
16.29	16.29		Vado dip	13.77
		16		
20.19	3.90		<b>SAN IGNACIO</b> Topes (3) Bumps (3)	9.87
		17		
20.85	0.66		Tope Bump	9.21
		18		
22.4	1.55		Topes(3) frente a militares Bumps(3) militar base	7.66
		19		
23.15	0.75			6.91
		20		

EGS-CASAC

PAG 56 DE 86




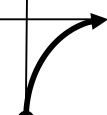


TC	7	LA LOBERA - AMECA 2	DIST		7
SS					
CH	7A	ENTRADA SERVICIO	30.06		
TC					
TRAMO CRONOMETRADO - SPECIAL STAGE			PROM - AVERAGE	TIEMPO TIME	00:35
7	LA LOBERA-AMECA 2		11.96	52.4	

DISTANCIA - DISTANCE		DIRECCION	INFORMACION	DIST REG
TOTAL	PARCIAL	DIRECTION	INFORMATION	TO GO
23.57	0.42			6.49
		21		
24.47	0.90			5.59
		22		
25.1	0.63		<div style="background-color: black; color: white; padding: 2px; display: inline-block;"> <b>GUADALAJARA AHUALULCO</b> </div> <p>Por carril lateral al puente Take side of the bridge</p>	4.96
		23		
25.46	0.36	 <b>PEMEX</b>	Pemex, se permite refueling Pemex, refueling allow	4.60
		24		
25.5	0.04		<div style="background-color: black; color: white; padding: 2px; display: inline-block;"> <b>AMECA</b> </div> <p>Vuelta en U debajo de puente U turn under bridge</p>	4.56
		25		

EGS-CASAC

PAG 57 DE 86

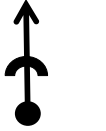
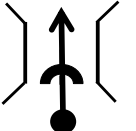
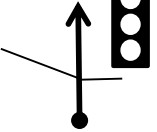
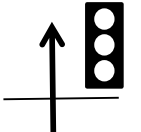
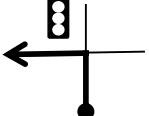

TC	7	LA LOBERA - AMECA 2	DIST		7
SS					
CH	7A	ENTRADA SERVICIO	30.06		
TC					
TRAMO CRONOMETRADO - SPECIAL STAGE			PROM - AVERAGE	TIEMPO TIME	00:35
7	LA LOBERA-AMECA 2		11.96	52.4	

DISTANCIA - DISTANCE		DIRECCION	INFORMACION	DIST REG
TOTAL	PARCIAL	DIRECTION	INFORMATION	TO GO
26.55	26.55	 <b>PEMEX</b>		3.51
		26		
27.43	0.88			2.63
		27		
27.95	0.52	 	<div style="background-color: black; color: white; padding: 2px; display: inline-block;"> <b>AMECA CENTRO</b> </div> <div style="background-color: black; color: white; padding: 2px; display: inline-block;"> <b>MASCOTA</b> </div>	2.11
		28		
28.11	0.16		Tope Bump	1.95
		29		
28.25	0.14		Tope Bump	1.81
		30		

EGS-CASAC

PAG 58 DE 86

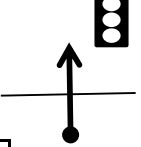
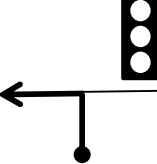
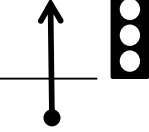
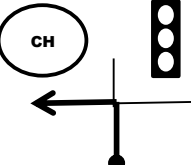
TC	7	LA LOBERA - AMECA 2	DIST		7
SS					
CH	7A	ENTRADA SERVICIO	30.06		
TC					
TRAMO CRONOMETRADO - SPECIAL STAGE			PROM - AVERAGE	TIEMPO TIME	00:35
7	LA LOBERA-AMECA 2		11.96	52.4	

DISTANCIA - DISTANCE		DIRECCION	INFORMACION	DIST REG
TOTAL	PARCIAL	DIRECTION	INFORMATION	TO GO
28.42	0.17		Tope Bump	1.64
		21		
28.59	0.17		Tope y puente Bump and brigde	1.47
		22		
28.92	0.33			1.14
		23		
29.08	0.16		Semaforo calle Gral Zaragoza Gral Zaragoza street	0.98
		24		
29.39	0.31			0.67
		25		

EGS-CASAC

PAG 59 DE 86

TC	7	LA LOBERA - AMECA 2	DIST		7
SS					
CH	7A	ENTRADA SERVICIO	30.06		
TC					
TRAMO CRONOMETRADO - SPECIAL STAGE			PROM - AVERAGE	TIEMPO TIME	00:35
7	LA LOBERA-AMECA 2		11.96	52.4	

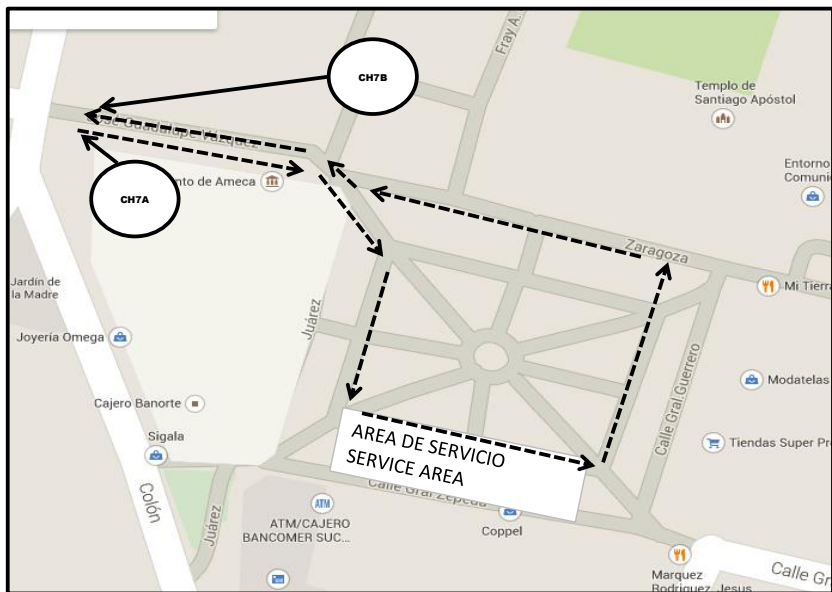
DISTANCIA - DISTANCE		DIRECCION	INFORMACION	DIST REG
TOTAL	PARCIAL	DIRECTION	INFORMATION	TO GO
29.65	0.41		Calle Romero Gil	0.41
		26		
29.78	0.13		Frente a banco BANBAJIO In front BANBAJIO bank	0.28
		27		
29.93	0.15		Calle F. Carrillo Puerto F.Carrillo Puerto Street	0.13
		28		
30.06	0.13		ingresar a plaza central Enter into main Plaza	0.00
		29		

EGS-CASAC

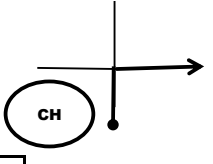
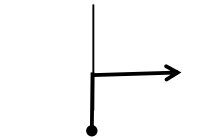
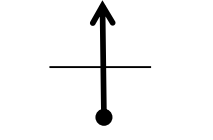
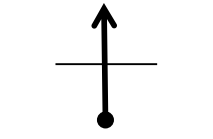
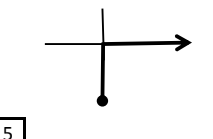
PAG 60 DE 86

TC	7A	ENTRADA A SERVICIO AMECA	DIST	7
SS			0.00	
CH	7B	SALIDA SERVICIO-RECLASIFICACION		
TC			PROM - AVERAGE	TIEMPO TIME 00:25
TRAMO CRONOMETRADO - SPECIAL STAGE				

DISTANCIA - DISTANCE		DIRECCION	INFORMACION	DIST REG
TOTAL	PARCIAL	DIRECTION	INFORMATION	TO GO

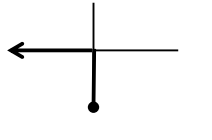
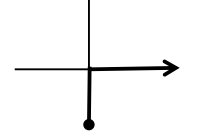
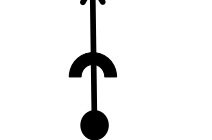
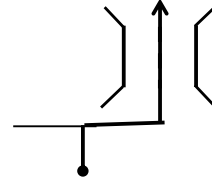
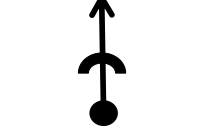


TC	7A	SERVICIO PLAZA AMECA	DIST	7
SS				
CH	8	AMECA-QUILA 2	12.67	
TC				
TRAMO CRONOMETRADO - SPECIAL STAGE			PROM - AVERAGE	TIEMPO TIME
			50.7	00:15

DISTANCIA - DISTANCE		DIRECCION	INFORMACION	DIST REG
TOTAL	PARCIAL	DIRECTION	INFORMATION	TO GO
0.00	0.00		Salida servicio plaza central Out of service area	12.67
		1		
0.24	0.24		Frente a banco Banbajo In front of Banbajo Bank	12.43
		2		
0.38	0.14		Calle Romero Gil Romero Gil Street	12.29
		3		
0.54	0.16			12.13
		4		
0.70	0.16		Calle 5 de mayo 5 de mayo Street	11.97
		5		

PAG 62 DE 86



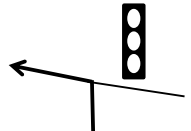
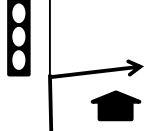

TC	7A	SERVICIO PLAZA AMECA	DIST	7
SS				
CH	8	AMECA-QUILA 2	12.67	
TC				
TRAMO CRONOMETRADO - SPECIAL STAGE			PROM - AVERAGE	TIEMPO TIME
			50.7	00:15

DISTANCIA - DISTANCE		DIRECCION	INFORMACION	DIST REG
TOTAL	PARCIAL	DIRECTION	INFORMATION	TO GO
0.95	0.25			11.72
		6		
1.1	0.15			11.57
		7		
1.15	0.05		Topes (2) Bumps (2)	11.52
		8		
1.28	0.13		Derecha sobre puente Righth into the bridge	11.39
		9		
1.63	0.35		Tope Bump	11.04
		10		






PAG 63 DE 86



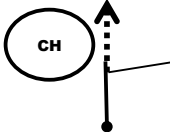

TC	7A	SERVICIO PLAZA AMECA	DIST	7
SS				
CH	8	AMECA-QUILA 2	12.67	
TC				
TRAMO CRONOMETRADO - SPECIAL STAGE			PROM - AVERAGE	TIEMPO TIME
			50.7	00:15

DISTANCIA - DISTANCE		DIRECCION	INFORMACION	DIST REG
TOTAL	PARCIAL	DIRECTION	INFORMATION	TO GO
1.79	0.16	 11	Tope bump	10.88
1.93	0.14	 12	Tope Bump	10.74
2.09	0.16	 13		10.58
2.18	0.09	 14	A la derecha frente a secundaria To the right in front highschool	10.49
2.74	0.56	 15	Topes (2) frente a Militares Bumps (2) Militar base	9.93

TC	7A	SERVICIO PLAZA AMECA	DIST	7
SS				
CH	8	AMECA-QUILA 2	12.67	
TC				
TRAMO CRONOMETRADO - SPECIAL STAGE			PROM - AVERAGE	TIEMPO TIME
			50.7	00:15

DISTANCIA - DISTANCE		DIRECCION	INFORMACION	DIST REG
TOTAL	PARCIAL	DIRECTION	INFORMATION	TO GO
3.85	1.11	 16	Tope seguir de frente Bump follow straight	8.82
4.50	0.65	 17	<b>SAN IGNACIO</b> Tope seguir de frente Bump follow straight	8.17
4.88	0.38	 18	Topes (3) Bumps (3)	7.79
9.06	4.18	 19	Vado Dip	3.61
9.42	0.36	 20	Topes (8) Bumps (8)	3.25

TC	7A	SERVICIO PLAZA AMECA	DIST	7
SS				
CH	8	AMECA-QUILA 2	12.67	
TC				
TRAMO CRONOMETRADO - SPECIAL STAGE			PROM - AVERAGE	TIEMPO TIME
			50.7	00:15

DISTANCIA - DISTANCE		DIRECCION	INFORMACION	DIST REG												
TOTAL	PARCIAL	DIRECTION	INFORMATION	TO GO												
12.53	3.11			0.14												
		21	<p><b>Inicia terracería control CH</b> Start dirt road. Control CH</p> <table border="1"> <tr> <td>G</td> <td>N</td> <td>20</td> <td>27'12"</td> </tr> <tr> <td>P</td> <td></td> <td></td> <td></td> </tr> <tr> <td>S</td> <td>W</td> <td>104</td> <td>03'24"</td> </tr> </table>	G	N	20	27'12"	P				S	W	104	03'24"	
G	N	20	27'12"													
P																
S	W	104	03'24"													
12.67	0.14			0.00												
		22	<p><b>Poste N° 12</b> Post with N° 12 mark</p>													

TC	8	AMECA-QUILA 2	DIST		8
SS			17.98		
CH	8A	ENTRADA A RECLASIFICACION	37.98		
TC					
TRAMO CRONOMETRADO - SPECIAL STAGE			PROM - AVERAGE	TIEMPO	00:25
8	AMECA-QUILA 2		17.22	43.1	

DISTANCIA - DISTANCE		DIRECCION	INFORMACION	DIST REG								
TOTAL	PARCIAL	DIRECTION	INFORMATION	TO GO								
0.00	0.00		<table border="1"> <tr> <td>G</td> <td>N</td> <td>20</td> <td>27°12"</td> </tr> <tr> <td>S</td> <td>W</td> <td>104</td> <td>03°24"</td> </tr> </table> <p>Poste lado derecho N° 12 Post n° 12 right side</p>	G	N	20	27°12"	S	W	104	03°24"	17.98
G	N	20	27°12"									
S	W	104	03°24"									
		1	17.22									
1.28	1.28		De frente por camino ppal Straight on main road	16.70								
		2	15.94									
2.85	1.57		Derecha 3 !!! right 3 !!!	15.13								
		3	14.37									
3.05	0.20		Izquierda 3 !!! left 3 !!!	14.93								
		4	14.17									
3.26	0.21		GUARDAGANADO LADO IZQ Cattle guard left side	14.72								
		5	13.96									

EGS-CASAC

PAG 67 DE 86

TC	8	AMECA-QUILA 2	DIST		8
SS			17.98		
CH	8A	ENTRADA A RECLASIFICACION	37.98		
TC					
TRAMO CRONOMETRADO - SPECIAL STAGE			PROM - AVERAGE	TIEMPO	00:25
8	AMECA-QUILA 2		17.22	43.1	

DISTANCIA - DISTANCE		DIRECCION	INFORMACION	DIST REG
TOTAL	PARCIAL	DIRECTION	INFORMATION	TO GO
3.43	0.17		Derecha 3 !!! right 3 !!!	14.55
		6	13.79	
3.83	0.4		De frente por camino ppal Straight on main road	14.15
		7	13.39	
4.88	1.05		Derecha 3 !!! Right 3 !!!	
		8	12.34	
7.13	2.25		Rancho "La cañita" Gate "La cañita" ranch	10.85
		9	10.09	
8.26	1.13		Izquierda 3 !!! left 3 !!!	9.72
		10	8.96	

EGS-CASAC

PAG 68 DE 86

TC	8	AMECA-QUILA 2	DIST		8
SS			17.98		
CH	8A	ENTRADA A RECLASIFICACION	17.98		
TC			43.1		
TRAMO CRONOMETRADO - SPECIAL STAGE			PROM - AVERAGE	TIEMPO TIME	00:25
8	AMECA-QUILA 2		17.22	43.1	

DISTANCIA - DISTANCE		DIRECCION	INFORMACION	DIST REG							
TOTAL	PARCIAL	DIRECTION	INFORMATION	TO GO							
8.44	0.18		Derecha2 !! Right 2!!	9.54							
		11 8.78									
9.54	1.10		Derecha 2 larga !! Long right 2!!	8.44							
		12 7.68									
11.17	1.63		Izquierda 3 !!! Left 3!!!	6.81							
		13 6.05									
12.81	1.64		<table border="1"> <tr><td rowspan="2">GPS</td><td>N</td><td>20</td><td>21'50"</td></tr> <tr><td>W</td><td>104</td><td>01'57"</td></tr> </table> Por la derecha en entronque To the right on junction	GPS	N	20	21'50"	W	104	01'57"	5.17
GPS	N	20	21'50"								
	W	104	01'57"								
		14 4.41									
13.1	0.29		Puerta rancho Lado derecho Ranch gate on right	4.88							
		15 4.12									

EGS-CASAC

PAG 69 DE 86


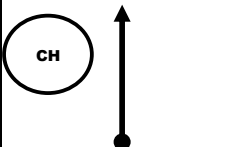
TC	8	AMECA-QUILA 2	DIST		8
SS			17.98		
CH	8A	ENTRADA A RECLASIFICACION	17.98		
TC			43.1		
TRAMO CRONOMETRADO - SPECIAL STAGE			PROM - AVERAGE	TIEMPO TIME	00:25
8	AMECA-QUILA 2		17.22	43.1	

DISTANCIA - DISTANCE		DIRECCION	INFORMACION	DIST REG							
TOTAL	PARCIAL	DIRECTION	INFORMATION	TO GO							
13.85	0.75		Puerta Rancho Ranch Gate	4.13							
		16 3.37									
16.74	2.89			1.24							
		17 0.48									
17.22	0.48		<table border="1"> <tr><td rowspan="2">GPS</td><td>N</td><td>20</td><td>21'10"</td></tr> <tr><td>W</td><td>104</td><td>04'08"</td></tr> </table> Control B arbol Lado izq Control B Three Left	GPS	N	20	21'10"	W	104	04'08"	0.76
GPS	N	20	21'10"								
	W	104	04'08"								
		18 0.00									
17.47	0.25		<table border="1"> <tr><td rowspan="2">GPS</td><td>N</td><td>20</td><td>21'12"</td></tr> <tr><td>W</td><td>104</td><td>04'18"</td></tr> </table> Poste N° 71 lado izq Post N° 71 left side	GPS	N	20	21'12"	W	104	04'18"	0.51
GPS	N	20	21'12"								
	W	104	04'18"								
		19									
17.98	0.51		"Bienvenidos a Quila el grande"	0.00							
		20									

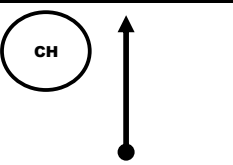
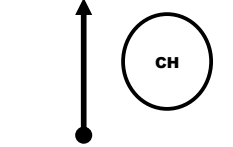
EGS-CASAC

PAG 70 DE 86




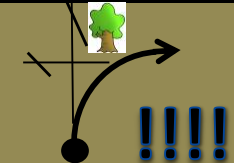

TC	8A	ENTRADA A RECLASIFICACION	DIST	<b>8</b>
SS				
CH	8B	SALIDA RECLASIFICACION	1.20	
TC				
TRAMO CRONOMETRADO - SPECIAL STAGE			PROM - AVERAGE	TIEMPO TIME
			0	01:15

DISTANCIA - DISTANCE		DIRECCION	INFORMACION	DIST REG
TOTAL	PARCIAL	DIRECTION	INFORMATION	TO GO
0.00	0.00		Letrero Bienvenidos Quila el grande U turn here and wait for your time	
0.00	0.00		Salida reclasificacion Regroup zone out	

TC	8B	SALIDA RECLASIFICACION	DIST	<b>8</b>
SS				
CH	9	QUILA - LAGUNILLAS 2	0.49	
TC				
TRAMO CRONOMETRADO - SPECIAL STAGE			PROM - AVERAGE	TIEMPO TIME
			0	00:05

DISTANCIA - DISTANCE		DIRECCION	INFORMACION	DIST REG							
TOTAL	PARCIAL	DIRECTION	INFORMATION	TO GO							
0.00	0.00		Letrero Bienvenidos Quila el grande Regroup zone out	0.49							
0.47	0.47			0.02							
0.49	0.02		<table border="1" style="margin-left: auto; margin-right: auto;"> <tr> <td rowspan="2" style="background-color: black; color: white; text-align: center;">GPS</td> <td>N</td> <td>20</td> <td>21'12"</td> </tr> <tr> <td>W</td> <td>104</td> <td>04'18"</td> </tr> </table> <p>Poste N° 71 lado der Post N° 71 right side</p>	GPS	N	20	21'12"	W	104	04'18"	0.00
GPS	N	20	21'12"								
	W	104	04'18"								

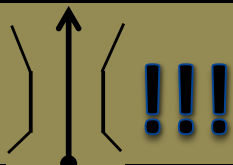


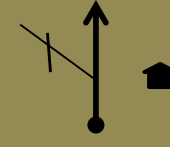
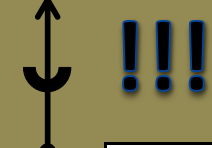
TC	9	QUILA-LAGUNILLAS 2	DIST		9
SS			11.82		
CH	10	LAGUNILLAS- SAN JOAQUIN 3			
TC					
TRAMO CRONOMETRADO - SPECIAL STAGE			PROM - AVERAGE	TIEMPO TIME	00:12
9	QUILA-LAGUNILLAS 2		7.34	59.1	

DISTANCIA - DISTANCE		DIRECCION	INFORMACION	DIST REG							
TOTAL	PARCIAL	DIRECTION	INFORMATION	TO GO							
0.00	0.00		<table border="1"> <tr> <td rowspan="2">GPS</td> <td>N</td> <td>20</td> <td>21'12"</td> </tr> <tr> <td>W</td> <td>104</td> <td>04'18"</td> </tr> </table> <p>Poste lado derecho N° 71 Post n° 71 right side</p>	GPS	N	20	21'12"	W	104	04'18"	11.82
GPS	N	20	21'12"								
	W	104	04'18"								
		1	7.34								
0.65	0.65		Derecha 2!! Right 2!!	11.17							
		2	6.69								
3.03	2.38		Izquierda 2 !! Left 2!!	8.79							
		3	4.31								
4.55	1.52		Por la derecha !!!! left 3 !!!	7.27							
		4	2.79								
5.38	0.83		Izquierda 4!!!! en bajada Left 4 !!!!on downhill	6.44							
		5	1.96								

EGS-CASAC

PAG 73 DE 86


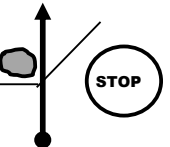



TC	9	QUILA-LAGUNILLAS 2	DIST		9
SS			11.82		
CH	10	LAGUNILLAS- SAN JOAQUIN 3			
TC					
TRAMO CRONOMETRADO - SPECIAL STAGE			PROM - AVERAGE	TIEMPO TIME	00:12
9	QUILA-LAGUNILLAS 2		7.34	59.1	

DISTANCIA - DISTANCE		DIRECCION	INFORMACION	DIST REG
TOTAL	PARCIAL	DIRECTION	INFORMATION	TO GO
5.47	0.09		Puente angosto !!! Narrow bridge !!!	6.35
		6	1.87	
5.84	0.37		Inicia empedrado Cobblestone road start	5.98
		7	1.5	
6.11	0.27		Termina empedrado Cobbleston road finish	
		8	1.23	
6.62	0.51		MESA DE COBRE	5.20
		9	0.72	
7.11	0.49		VADO !!! DIP !!!	4.71
		10	0.23	

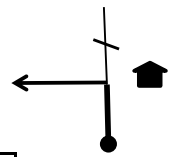
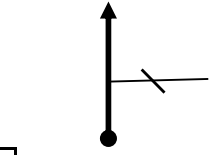
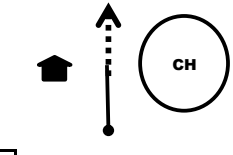

EGS-CASAC

PAG 74 DE 86

TC	9	QUILA-LAGUNILLAS 2	DIST		9
SS					
CH	10	LAGUNILLAS- SAN JOAQUIN 3	11.82		
TC					
TRAMO CRONOMETRADO - SPECIAL STAGE			PROM - AVERAGE	TIEMPO TIME	00:12
9	QUILA-LAGUNILLAS 2		7.34	59.1	






DISTANCIA - DISTANCE		DIRECCION	INFORMACION			DIST REG
TOTAL	PARCIAL	DIRECTION	INFORMATION			TO GO
7.34	0.23		GPS	N 20 20'53"	W 104 01'23"	4.48
		11 0.00				
7.60	0.26		GPS	N 20 20'43"	W 104 01'20"	4.22
		12				
8.89	1.29		Inicia empedrado into cobblestone road			2.93
		13				
10.15	1.26		Vado con agua Dip with water			1.67
		14				
10.75	0.6		Vado Dip			1.07
		15				

TC	9	QUILA-LAGUNILLAS 2	DIST		9
SS					
CH	10	LAGUNILLAS- SAN JOAQUIN 3	11.82		
TC					
TRAMO CRONOMETRADO - SPECIAL STAGE			PROM - AVERAGE	TIEMPO TIME	00:12
9	QUILA-LAGUNILLAS 2		7.34	59.1	

DISTANCIA - DISTANCE		DIRECCION	INFORMACION			DIST REG
TOTAL	PARCIAL	DIRECTION	INFORMATION			TO GO
11.24	0.49		Frente a puerta casa grande Big ranch gate			0.58
		16				
11.45	0.21		GPS	N 20 21'10"	W 104 04'08"	0.37
		17				
11.72	0.27		Inicia terracería Dirt road starts			0.10
		18				
11.82	0.10		GPS	N 20 20'43"	W 103 59'51"	0.00
		19				





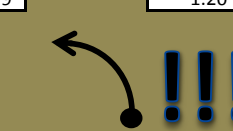
TC	10	LAGUNILLAS - SAN JOAQUIN 3	DIST		10
SS			8.08		
CH	11	LA LOBERA- AMECA 3			
TC					
TRAMO CRONOMETRADO - SPECIAL STAGE			PROM - AVERAGE	TIEMPO	00:12
10		LAGUNILLAS - SAN JOAQUIN 3	4.25	40.4	

TC	10	LAGUNILLAS - SAN JOAQUIN 3	DIST		10
SS			8.08		
CH	11	LA LOBERA- AMECA 3			
TC					
TRAMO CRONOMETRADO - SPECIAL STAGE			PROM - AVERAGE	TIEMPO	00:12
10		LAGUNILLAS - SAN JOAQUIN 3	4.25	40.4	

DISTANCIA - DISTANCE		DIRECCION	INFORMACION	DIST REG							
TOTAL	PARCIAL	DIRECTION	INFORMATION	TO GO							
0.00	0.00		<table border="1"> <tr> <td rowspan="2">GPS</td> <td>N</td> <td>20</td> <td>20'43"</td> </tr> <tr> <td>W</td> <td>103</td> <td>59'51"</td> </tr> </table> <p>Piedra grande lado izquierdo Big Stone on left side</p>	GPS	N	20	20'43"	W	103	59'51"	8.08
GPS	N	20	20'43"								
	W	103	59'51"								
		1	4.25								
0.34	0.34		Derecha 3!!! Izquierda 3!!! Right 3!!! Left 3!!!	7.74							
		2	3.91								
1.00	0.66		Derecha 3!!! Izquierda 3!!! Right 3!!! Left 3!!!	7.08							
		3	3.25								
1.37	0.37		Izquierda 3!!! En bajada left 3 !!! on downhill	6.71							
		4	2.88								
1.70	0.33		Derecha 2!! Izquierda !! right 2!! Left 2!!	6.38							
		5	2.55								

EGS-CASAC

PAG 77 DE 86

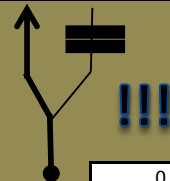

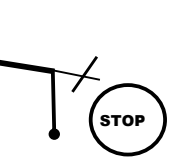
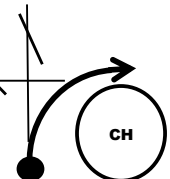

DISTANCIA - DISTANCE		DIRECCION	INFORMACION	DIST REG
TOTAL	PARCIAL	DIRECTION	INFORMATION	TO GO
2.07	0.37		Derecha 4!!!! Right 4!!!!	6.01
		6	2.18	
2.34	0.27		Puente angosto!!! Narrow bridge!!!	5.74
		7	1.91	
2.70	0.36		Izquierda 3!!! Derecha 2!! Left 3!!! Righth 2!! Uphill	
		8	1.55	
3.05	0.35		Derecha 3!!! En subida Right 3!!! Uphill	5.03
		9	1.20	
3.25	0.20		izquierda 3!!! Left 3!!!	4.83
		10	1.00	

EGS-CASAC






PAG 78 DE 86



TC	10	LAGUNILLAS - SAN JOAQUIN 3	DIST		10
SS			8.08		
CH	11	LA LOBERA- AMECA 3			
TC			PROM - AVERAGE		TIEMPO TIME
TRAMO CRONOMETRADO - SPECIAL STAGE			4.25		00:12
10	LAGUNILLAS - SAN JOAQUIN 3		40.4		

DISTANCIA - DISTANCE		DIRECCION	INFORMACION	DIST REG							
TOTAL	PARCIAL	DIRECTION	INFORMATION	TO GO							
4.08	0.83		Guardagano carril derecho Cattle guard right side	4.00							
		11 0.17									
4.25	0.17		<table border="1"> <tr> <td rowspan="2">GPS</td> <td>N</td> <td>20</td> <td>22'02"</td> </tr> <tr> <td>W</td> <td>104</td> <td>00'04"</td> </tr> </table> Arbol lado derecho. Tree on righth side	GPS	N	20	22'02"	W	104	00'04"	3.83
GPS	N	20	22'02"								
	W	104	00'04"								
		12 0.00									
4.71	0.46		<table border="1"> <tr> <td rowspan="2">GPS</td> <td>N</td> <td>20</td> <td>22'11"</td> </tr> <tr> <td>W</td> <td>104</td> <td>00'17"</td> </tr> </table> Entronque tomar por la izq Crossroads, take left	GPS	N	20	22'11"	W	104	00'17"	3.37
GPS	N	20	22'11"								
	W	104	00'17"								
		13									
8.01	3.30		Entronque tomar a la derecha crossroad take to the left	0.07							
		14									
8.08	0.07		<table border="1"> <tr> <td rowspan="2">GPS</td> <td>N</td> <td>20</td> <td>21'51"</td> </tr> <tr> <td>W</td> <td>104</td> <td>01'57"</td> </tr> </table> Poste N° 115 lado izquierdo Post N° 115 left side	GPS	N	20	21'51"	W	104	01'57"	0.00
GPS	N	20	21'51"								
	W	104	01'57"								
		15									






TC	11	LA LOBERA - AMECA 3	DIST		11
SS					
CH	11A	META FINAL AMECA	25.45		
TC					
TRAMO CRONOMETRADO - SPECIAL STAGE			PROM - AVERAGE	TIEMPO	00:30
11	LA LOBERA-AMECA 3		11.96	50.9	

DISTANCIA - DISTANCE		DIRECCION	INFORMACION		DIST REG						
TOTAL	PARCIAL	DIRECTION	INFORMATION		TO GO						
0.00	0.00		<table border="1"> <tr> <td rowspan="2">GPS</td> <td>N</td> <td>20</td> <td>21'51"</td> </tr> <tr> <td>W</td> <td>104</td> <td>01'57"</td> </tr> </table>	GPS	N	20	21'51"	W	104	01'57"	25.45
GPS	N	20	21'51"								
	W	104	01'57"								
			<b>Poste N° 115 lado izquierdo</b> Post N° 115 left side								
		1	11.96								
0.91	0.91				24.54						
		2	11.05								
1.53	0.62				23.92						
		3	10.43								
1.65	0.12				23.80						
		4	10.31								
2.03	0.38				23.42						
		5	9.93								

EGS-CASAC

PAG 80 DE 86

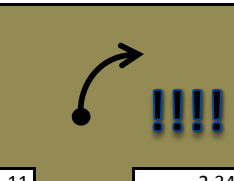
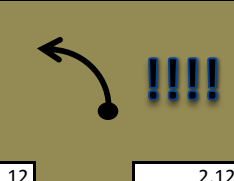
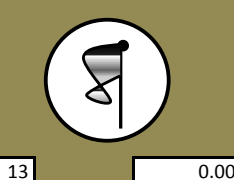
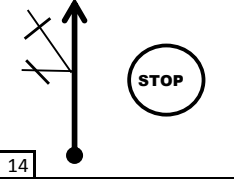
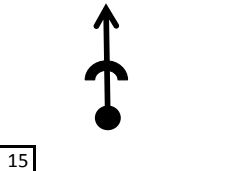
TC	11	LA LOBERA - AMECA 3	DIST		11
SS					
CH	11A	META FINAL AMECA	25.45		
TC					
TRAMO CRONOMETRADO - SPECIAL STAGE			PROM - AVERAGE	TIEMPO	00:30
11	LA LOBERA-AMECA 3		11.96	50.9	

DISTANCIA - DISTANCE		DIRECCION	INFORMACION		DIST REG
TOTAL	PARCIAL	DIRECTION	INFORMATION		TO GO
3.93	1.90				21.52
		6	8.03		
7.82	3.89				17.63
		7	4.14		
8.39	0.57				17.06
		8	3.57		
9.24	0.85				16.21
		9	2.72		
9.46	0.22				15.99
		10	2.50		

EGS-CASAC

PAG 81 DE 86

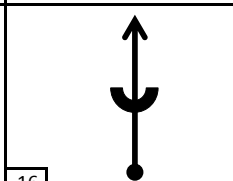
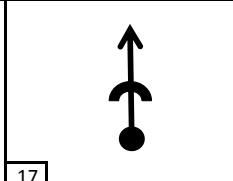
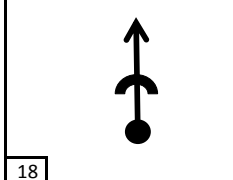
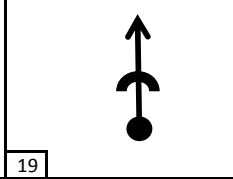
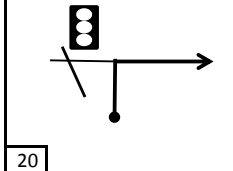
TC	11	LA LOBERA - AMECA 3	DIST		11
SS			25.45		
CH	11A	META FINAL AMECA			
TC					
TRAMO CRONOMETRADO - SPECIAL STAGE			PROM - AVERAGE	TIEMPO TIME	00:30
11	LA LOBERA-AMECA 3		11.96	50.9	

DISTANCIA - DISTANCE		DIRECCION	INFORMACION	DIST REG						
TOTAL	PARCIAL	DIRECTION	INFORMATION	TO GO						
9.62	0.16		Derecha 4!!!! right 4!!!!	15.83						
		11 2.34								
9.84	0.22		Izquierda 4!!!! Left 4!!!!	15.61						
		12 2.12								
11.96	2.12		<table border="1"> <tr> <td>N</td> <td>20</td> <td>32'45"</td> </tr> <tr> <td>W</td> <td>104</td> <td>03'29"</td> </tr> </table> Poste N° 21 lado izquierdo Post N°21 left side	N	20	32'45"	W	104	03'29"	13.49
N	20	32'45"								
W	104	03'29"								
		13 0.00								
12.81	0.85		Entronque inicio de pavimento crossroad finish dirt road	12.64						
		14								
15.16	2.35		Topes (8) bumps (8)	10.29						
		15								

EGS-CASAC

PAG 82 DE 86

TC	11	LA LOBERA - AMECA 3	DIST		11
SS			25.45		
CH	11A	META FINAL AMECA			
TC					
TRAMO CRONOMETRADO - SPECIAL STAGE			PROM - AVERAGE	TIEMPO TIME	00:30
11	LA LOBERA-AMECA 3		11.96	50.9	

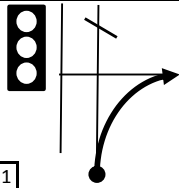




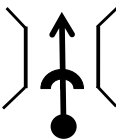
DISTANCIA - DISTANCE		DIRECCION	INFORMACION	DIST REG
TOTAL	PARCIAL	DIRECTION	INFORMATION	TO GO
16.29	16.29		Vado dip	9.16
		16		
20.19	3.90		SAN IGNACIO Topes (3) Bumps (3)	5.26
		17		
20.85	0.66		Tope Bump	4.60
		18		
22.4	1.55		Topes(3) frente a militares Bumps(3) militar base	3.05
		19		
23.09	0.69			2.36
		20		

EGS-CASAC

PAG 83 DE 86

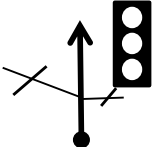

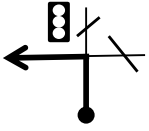

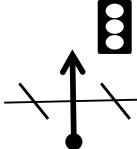
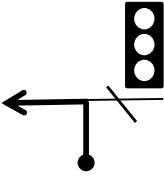
TC	11	LA LOBERA - AMECA 3	DIST		<b>11</b>
SS					
CH	11A	META FINAL AMECA	<b>25.45</b>		
TC					
TRAMO CRONOMETRADO - SPECIAL STAGE			PROM - AVERAGE	TIEMPO TIME	00:30
11	LA LOBERA-AMECA 3		11.96	50.9	

TC	11	LA LOBERA - AMECA 3	DIST		<b>11</b>
SS					
CH	11A	META FINAL AMECA	<b>25.45</b>		
TC					
TRAMO CRONOMETRADO - SPECIAL STAGE			PROM - AVERAGE	TIEMPO TIME	00:30
11	LA LOBERA-AMECA 3		11.96	50.9	

DISTANCIA - DISTANCE		DIRECCION	INFORMACION	DIST REG
TOTAL	PARCIAL	DIRECTION	INFORMATION	TO GO
23.19	0.10			2.26
		21		
23.35	0.16		Tope Bump	2.10
		22		
23.49	0.14		Tope Bump	1.96
		23		
23.66	0.17		Tope Bump	1.79
		24		
23.83	0.17		Tope y puente Bump and bridge	1.62
		25		

EGS-CASAC

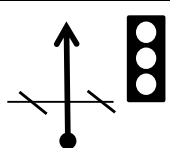
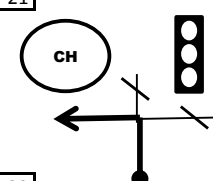
PAG 84 DE 86

DISTANCIA - DISTANCE		DIRECCION	INFORMACION	DIST REG
TOTAL	PARCIAL	DIRECTION	INFORMATION	TO GO
24.16	24.16			1.29
		26		
24.32	0.16		Semaforo calle Gral Zaragoza Gral Zaragoza street	1.13
		27		
24.63	0.31			0.82
		28		
25.04	0.41		Calle Romero Gil Romero Gil Street	0.41
		29		
25.17	0.13		Frente a banco BANBAJIO In front BANBAJIO bank	0.28
		30		

EGS-CASAC

PAG 85 DE 86

TC	11	LA LOBERA - AMECA 3	DIST		11
SS			25.45		
CH	11A	META FINAL AMECA			
TC			PROM - AVERAGE		TIEMPO TIME
	11	LA LOBERA-AMECA 3	11.96	50.9	00:30

DISTANCIA - DISTANCE		DIRECCION	INFORMACION	DIST REG
TOTAL	PARCIAL	DIRECTION	INFORMATION	TO GO
25.32	0.15		Calle F. Carrillo Puerto F.Carrillo Puerto Street	0.13
25.45	0.13		ingresar a plaza central Enter into main Plaza	0.00