

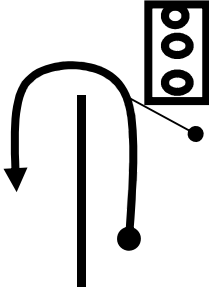
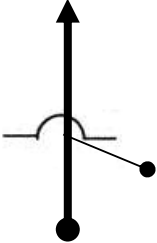
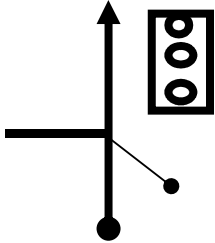
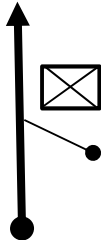

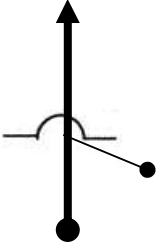
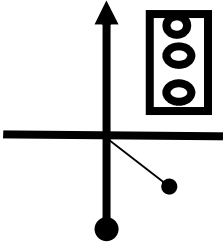
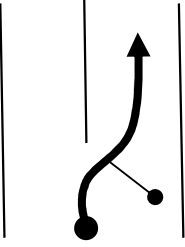

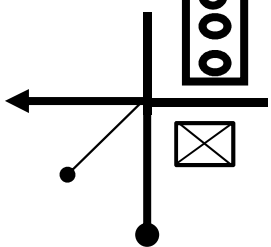


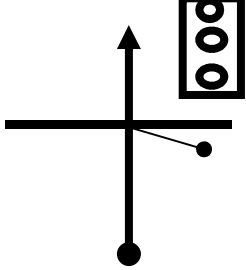


TC CH TC CH	0	SALIDA HOTEL JEROC'S	DISTANCIA	0
	1	TERRENATE	48.350 Km	
			PROMEDIO-AVERAGE	TIEMPO TIME 01:00
			47.9 Km/h	

DISTANCIA		DIRECCIÓN DIRECTION	TIERRA	INFORMACIÓN INFORMATION	DIST. REG.			
TOTAL	PARCIAL				TO GO			
0.000	0.000			 <table border="1" data-bbox="1129 432 1294 544"> <tr><td>GPS</td></tr> <tr><td>19.32941</td></tr> <tr><td>-98.2241</td></tr> </table> <p>SALIDA HOTEL JEROC'S SEGUIR POR CALLE PRINCIPAL</p>	GPS	19.32941	-98.2241	48.350
GPS								
19.32941								
-98.2241								
0.100	0.100			SEMAFORO A LA IZQUIERDA VUELTA EN "U" A SANTA ANA CHIAUTEMPAN	48.250			
0.300	0.200				48.050			
0.670	0.370				47.680			
1.020	0.350			 PEMEX	47.330			

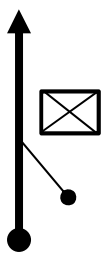

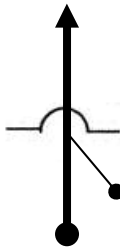
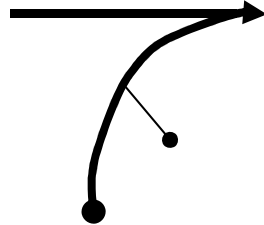
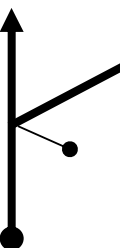

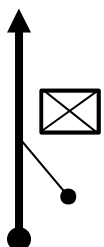

DISTANCIA A LA PRÓXIMA INSTRUCCIÓN 0.320

TC CH TC CH	0	SALIDA HOTEL JEROC'S	DISTANCIA	0
	1	TERRENATE	48.350 Km	
			PROMEDIO-AVERAGE	TIEMPO TIME 01:00
			47.9 Km/h	

DISTANCIA		DIRECCIÓN DIRECTION	TIERRA	INFORMACIÓN INFORMATION	DIST. REG. TO GO
TOTAL	PARCIAL				
1.340	0.320	 6			47.010
1.840	0.500	 7		SEMAFOROS X 2	46.510
2.550	0.710	 8		POR LATERA 	45.800
2.770	0.220	 9		  McDonald's	45.580
3.020	0.250	 10			45.330

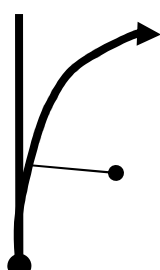

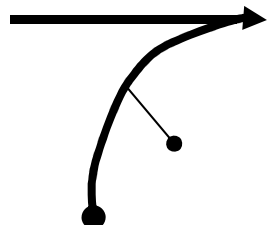
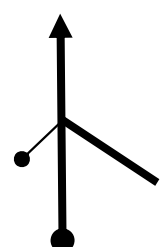



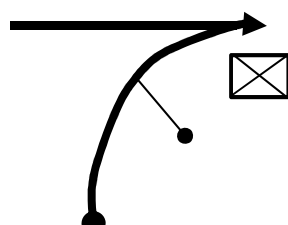

DISTANCIA A LA PRÓXIMA INSTRUCCIÓN	0.110
------------------------------------	-------

TC CH TC CH	0	SALIDA HOTEL JEROC'S	DISTANCIA	0
	1	TERRENATE	48.350 Km	
			PROMEDIO-AVERAGE	TIEMPO TIME 01:00
			47.9 Km/h	

DISTANCIA		DIRECCIÓN DIRECTION	TIERRA	INFORMACIÓN INFORMATION	DIST. REG. TO GO
TOTAL	PARCIAL				
3.130	0.110	 11		 PEMEX	45.220
3.625	0.495	 12		TOPES X 3	44.725
6.140	2.515	 13			42.210
7.120	0.980	 14			41.230
10.200	3.080	 15		 PEMEX	38.150

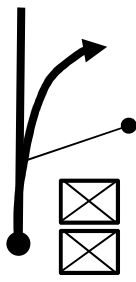

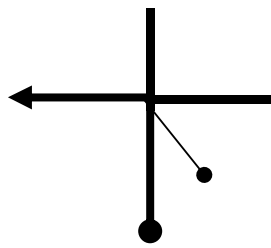
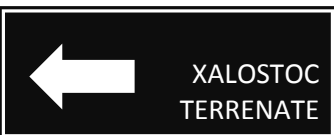
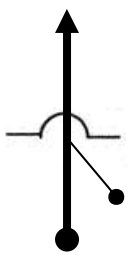
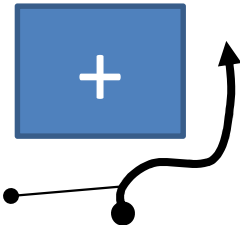
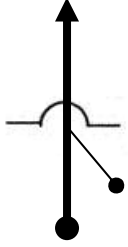
DISTANCIA A LA PRÓXIMA INSTRUCCIÓN	1.550
------------------------------------	-------

TC CH TC CH	0	SALIDA HOTEL JEROC'S	DISTANCIA	0
	1	TERRENATE	48.350 Km	
			PROMEDIO-AVERAGE	TIEMPO TIME 01:00
			47.9 Km/h	

DISTANCIA		DIRECCIÓN DIRECTION	TIERRA	INFORMACIÓN INFORMATION	DIST. REG. TO GO
TOTAL	PARCIAL				
11.750	1.550	 16			36.600
12.340	0.590	 17			36.010
12.780	0.440	 18			35.570
22.330	9.550	 19			26.020
22.900	0.570	 20			25.450

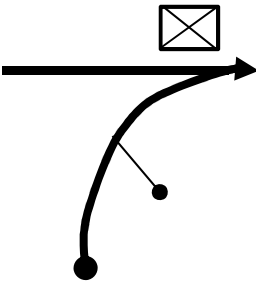

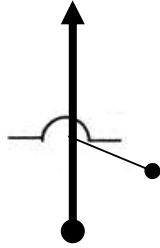
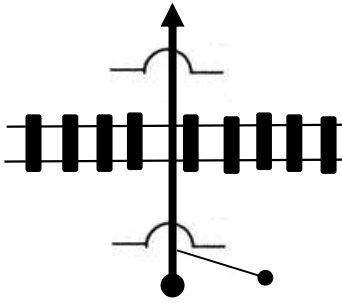
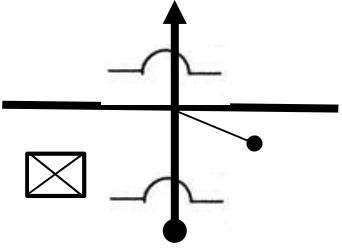

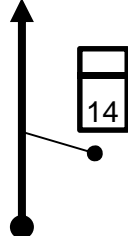
DISTANCIA A LA PRÓXIMA INSTRUCCIÓN	3.270
------------------------------------	-------

TC CH TC CH	0	SALIDA HOTEL JEROC'S	DISTANCIA	0
	1	TERRENATE	48.350 Km	
			PROMEDIO-AVERAGE	TIEMPO TIME 01:00
			47.9 Km/h	

DISTANCIA		DIRECCIÓN DIRECTION	TIERRA	INFORMACIÓN INFORMATION	DIST. REG. TO GO
TOTAL	PARCIAL				
25.950	3.050			<input checked="" type="checkbox"/> PEMEX <input checked="" type="checkbox"/> OXXO 	22.400
		21			
26.410	0.460				21.940
		22			
26.700	0.290			TOPES/ VIBRADORES X 8	21.650
		23			
28.200	1.500				20.150
		24			
28.370	0.170			TOPES X 12 SEGUIR DE FRENTE	19.980
		25			

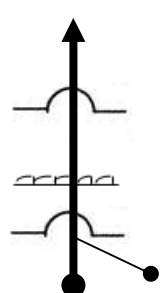
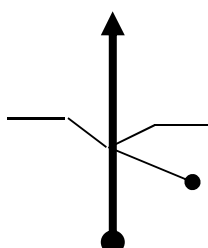
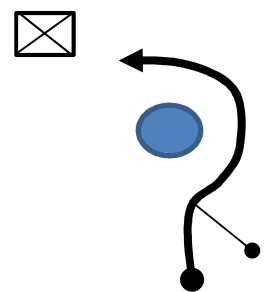
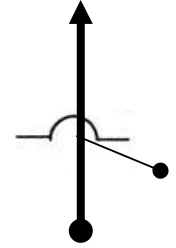
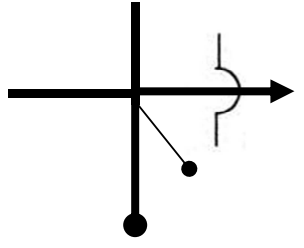


DISTANCIA A LA PRÓXIMA INSTRUCCIÓN	1.200
------------------------------------	-------

TC CH TC CH	0	SALIDA HOTEL JEROC'S	DISTANCIA	0
	1	TERRENATE	48.350 Km	
			PROMEDIO-AVERAGE	TIEMPO TIME 01:00
			47.9 Km/h	

DISTANCIA		DIRECCIÓN DIRECTION	TIERRA	INFORMACIÓN INFORMATION	DIST. REG. TO GO
TOTAL	PARCIAL				
29.800	1.430			 "CASA CORTES"	18.550
		26			
29.900	0.100			TOPES X 3	18.450
		27			
32.750	2.850			TOPES X 3 Via del Tren	15.600
		28			
33.300	0.550			 PEMEX "ALTO" CRUZAR CON PRECAUCION PUENTE EN CONSTRUCCION TOPES X 3	15.050
		29			
40.220	6.920			MOJONERA KM 14	8.130
		30			

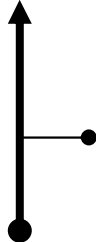

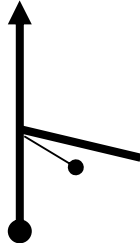

DISTANCIA A LA PRÓXIMA INSTRUCCIÓN	0.210
------------------------------------	-------

TC CH TC CH	0	SALIDA HOTEL JEROC'S	DISTANCIA	0
	1	TERRENATE	48.350 Km	
			PROMEDIO-AVERAGE	TIEMPO TIME 01:00
			47.9 Km/h	

DISTANCIA		DIRECCIÓN DIRECTION	TIERRA	INFORMACIÓN INFORMATION	DIST. REG. TO GO
TOTAL	PARCIAL				
40.600	0.380			TOPES X 3	7.750
		31			
41.200	0.600			BADO	7.150
		32			
44.350	3.150			PEMEX	4.000
		33			
44.800	0.450			TOPES X 2	3.550
		34			
45.200	0.400			 	3.150
		35			

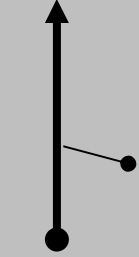

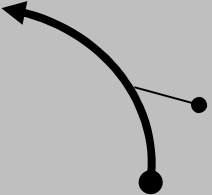
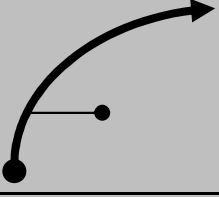
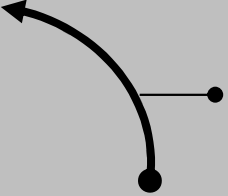
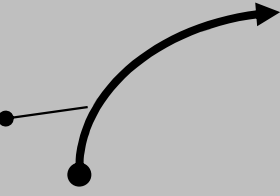
DISTANCIA A LA PRÓXIMA INSTRUCCIÓN	2.840
------------------------------------	-------

TC CH TC CH	0	SALIDA HOTEL JEROC'S	DISTANCIA	0
	1	TERRENATE	48.350 Km	
			PROMEDIO-AVERAGE	TIEMPO TIME 01:00
			47.9 Km/h	

DISTANCIA		DIRECCIÓN DIRECTION	TIERRA	INFORMACIÓN INFORMATION	DIST. REG. TO GO			
TOTAL	PARCIAL							
48.300	3.100	 36		 CONTROL "CH"	0.050			
48.350	0.050	 37		 <table border="1" data-bbox="1129 759 1295 875"> <tr><td>GPS</td></tr> <tr><td>19.4889</td></tr> <tr><td>-97.9058</td></tr> </table> CONTROL "A"	GPS	19.4889	-97.9058	0.000
GPS								
19.4889								
-97.9058								
				FRENTE A CAMINO DE TIERRA				

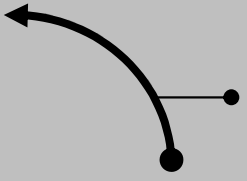
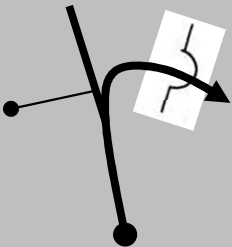

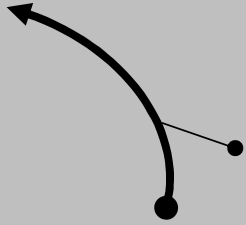
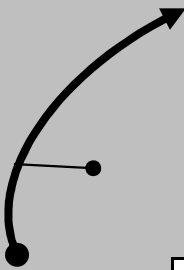
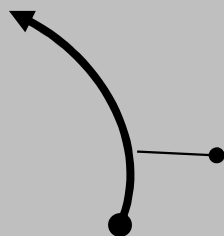


SS TC TC CH	1	TERRENATE	DISTANCIA	1
	2	EMILIANO ZAPATA	18.390 Km	
1	TERRENATE		14.700 Km	PROMEDIO-AVERAGE
MEJOR TIEMPO 0:08:18.00 JORGE CHAVEZ/ MITSUBISHI EVO IX EN 2014				TIEMPO TIME 00:18
				61 Km/h

DISTANCIA		DIRECCIÓN DIRECTION	TIERRA	INFORMACIÓN INFORMATION	DIST. REG. TO GO			
TOTAL	PARCIAL							
0.000	0.000			 <table border="1"> <tr><td>GPS</td></tr> <tr><td>19.4889</td></tr> <tr><td>-97.9058</td></tr> </table> <p>CONTROL "A"</p>	GPS	19.4889	-97.9058	18.390
GPS								
19.4889								
-97.9058								
		1 14.700						
1.730	1.730			!!	16.660			
		2 12.970						
2.230	0.500			!!	16.160			
		3 12.470						
4.340	2.110			!!!	14.050			
		4 10.360						
4.700	0.360			!!!	13.690			
		5 10.000						

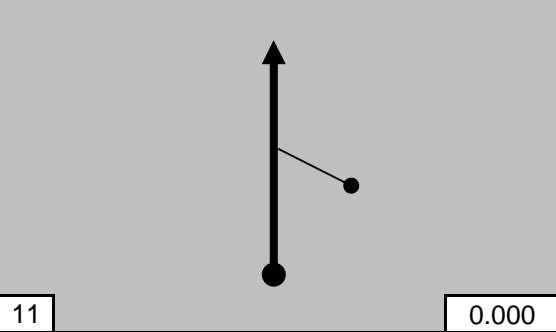

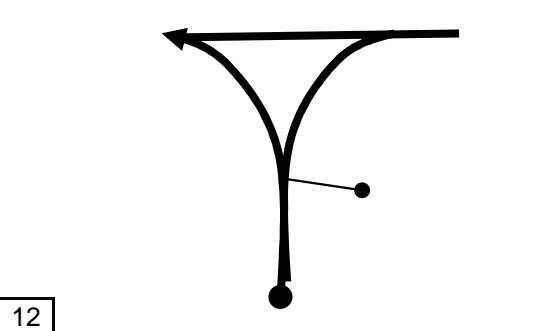

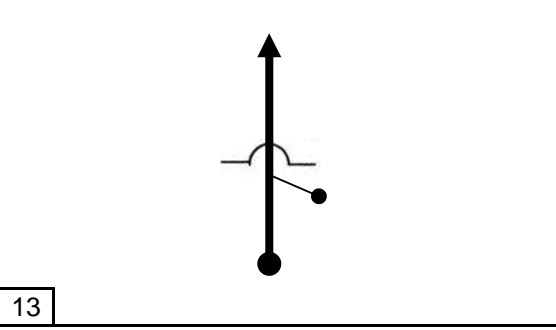
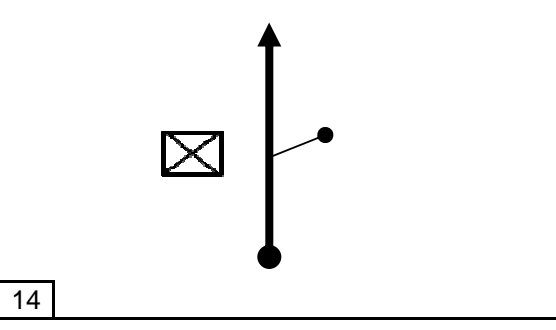


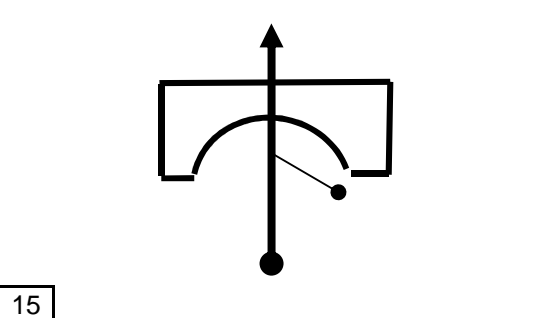

DISTANCIA A LA PRÓXIMA INSTRUCCIÓN 1.830

SS TC TC CH	1	TERRENATE	DISTANCIA	1
	2	EMILIANO ZAPATA	18.390 Km	
1	TERRENATE		14.700 Km	PROMEDIO-AVERAGE
MEJOR TIEMPO 0:08:18.00 JORGE CHAVEZ/ MITSUBISHI EVO IX EN 2014				TIEMPO TIME 00:18
				61 Km/h

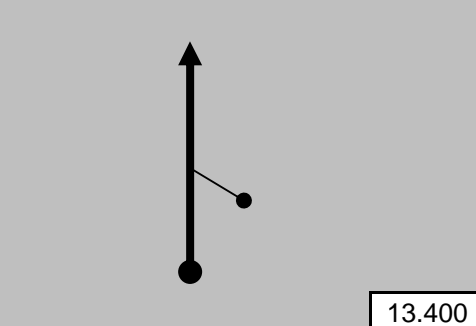

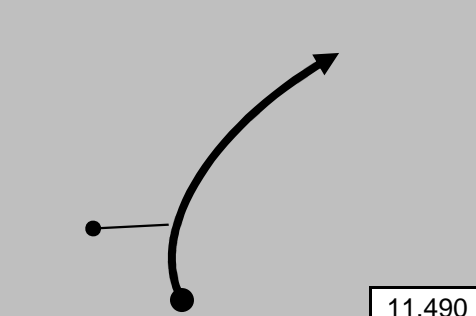
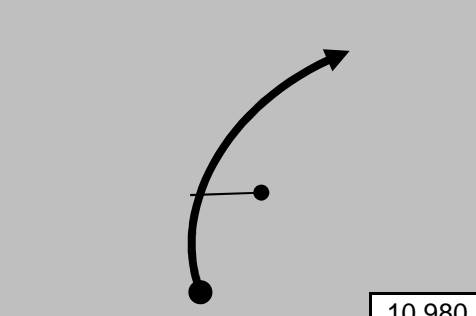
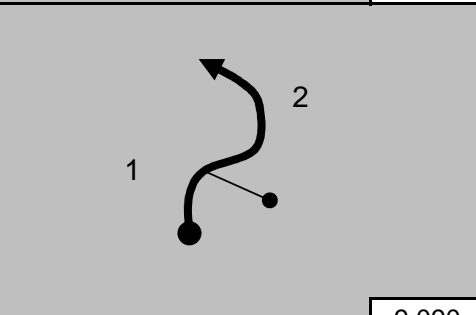
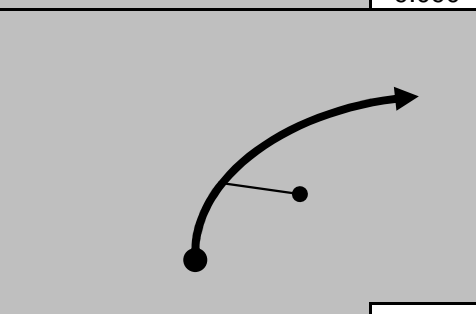
DISTANCIA		DIRECCIÓN DIRECTION	TIERRA	INFORMACIÓN INFORMATION	DIST. REG. TO GO
TOTAL	PARCIAL				
6.600	1.900	 6 8.100		!!!	11.790
8.300	1.700	 7 6.400			10.090
10.820	2.520	 8 3.880		!!	7.570
12.220	1.400	 9 2.480		!!	6.170
13.400	1.180	 10 1.300		!!	4.990

DISTANCIA A LA PRÓXIMA INSTRUCCIÓN 1.440

SS TC CH	1	TERRENATE	DISTANCIA	1
	2	EMILIANO ZAPATA	18.390 Km	
1	TERRENATE	14.700 Km	PROMEDIO-AVERAGE	TIEMPO TIME
MEJOR TIEMPO 0:08:18.00 JORGE CHAVEZ/ MITSUBISHI EVO IX EN 2014			61 Km/h	00:18

DISTANCIA		DIRECCIÓN DIRECTION	TIERRA	INFORMACIÓN INFORMATION	DIST. REG. TO GO			
TOTAL	PARCIAL							
14.700	1.300	 <p>11 0.000</p>		  <b>CONTROL "B"</b>	3.690			
14.960	0.260	 <p>12</p>		 <table border="1" data-bbox="1133 772 1300 896"> <tr><td>GPS</td></tr> <tr><td>19.5592</td></tr> <tr><td>-97.895</td></tr> </table> <b>CONTROL "C"</b>  <b>EN ENTRONQUE</b>	GPS	19.5592	-97.895	3.430
GPS								
19.5592								
-97.895								
14.960	0.000	 <p>13</p>		<b>TOPES X 13</b>  <b>SEGUIR POR CARRETERA PRINCIPAL</b>	3.430			
18.360	3.400	 <p>14</p>		  <b>CONTROL "CH"</b>   <b>CASA</b>	0.030			
18.390	0.030	 <p>15</p>		 <table border="1" data-bbox="1133 1780 1300 1904"> <tr><td>GPS</td></tr> <tr><td>19.5519</td></tr> <tr><td>-97.9172</td></tr> </table> <b>CONTROL "A"</b>  <b>EN ARCO "EMILIANO ZAPATA"</b>	GPS	19.5519	-97.9172	0.000
GPS								
19.5519								
-97.9172								

SS TC TC CH	2	EMILIANO ZAPATA	DISTANCIA	2
	3	DIAZ ORDAZ	14.180 Km	
2	ZAPATA	13.400 Km	PROMEDIO-AVERAGE	TIEMPO TIME 01:40
MEJOR TIEMPO 0:06:46.00 MARIO FERNANDEZ/ SUBARU IMPREZA STI EN 2014			64.0 Km/h	

DISTANCIA		DIRECCIÓN DIRECTION	TIERRA	INFORMACIÓN INFORMATION	DIST. REG. TO GO			
TOTAL	PARCIAL							
0.000	0.000	 1 13.400		 <table border="1"> <tr><td>GPS</td></tr> <tr><td>19.5519</td></tr> <tr><td>-97.9172</td></tr> </table> <p>CONTROL "A"</p> <p>ARCO "EMILIANO ZAPATA"</p>	GPS	19.5519	-97.9172	14.180
GPS								
19.5519								
-97.9172								
1.910	1.910	 2 11.490		!!	12.270			
2.420	0.510	 3 10.980		!! LARGA	11.760			
4.310	1.890	 4 9.090		<p>1 !!</p> <p>2 !!! LARGA</p>	9.870			
5.630	1.320	 5 7.770		!!	8.550			

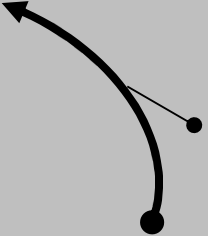
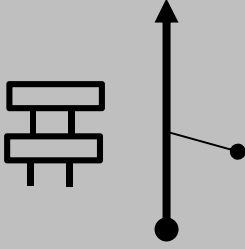

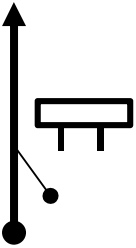

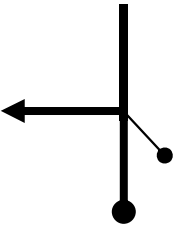
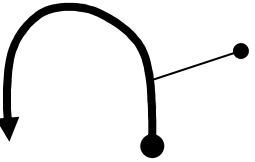
DISTANCIA A LA PRÓXIMA INSTRUCCIÓN	2.730
------------------------------------	-------

SS TC TC CH	2	EMILIANO ZAPATA	DISTANCIA	2
	3	DIAZ ORDAZ	14.180 Km	
2	ZAPATA	13.400 Km	PROMEDIO-AVERAGE	TIEMPO TIME 01:40
MEJOR TIEMPO 0:06:46.00 MARIO FERNANDEZ/ SUBARU IMPREZA STI EN 2014			64.0 Km/h	

DISTANCIA		DIRECCIÓN DIRECTION	TIERRA	INFORMACIÓN INFORMATION	DIST. REG. TO GO
TOTAL	PARCIAL				
8.360	2.730				5.820
9.600	1.240			<p>1 !!</p> <p>2 !</p>	4.580
10.150	0.550			!! DOBLE	4.030
10.380	0.230			! LARGA	3.800
11.700	1.320			! LARGA	2.480

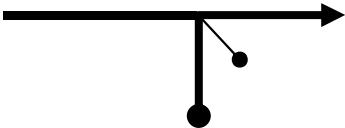
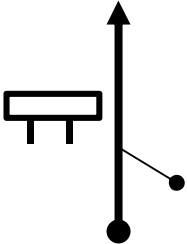

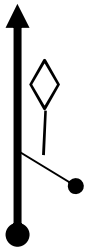

DISTANCIA A LA PRÓXIMA INSTRUCCIÓN	1.090
------------------------------------	-------

SS TC TC CH	2	EMILIANO ZAPATA	DISTANCIA	2
	3	DIAZ ORDAZ	14.180 Km	
2	ZAPATA	13.400 Km	PROMEDIO-AVERAGE	TIEMPO TIME 01:40
MEJOR TIEMPO 0:06:46.00 MARIO FERNANDEZ/ SUBARU IMPREZA STI EN 2014			64.0 Km/h	

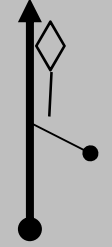

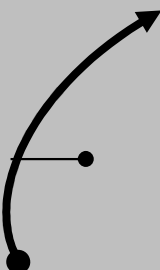
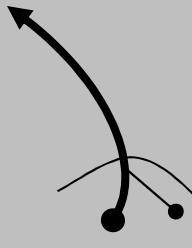
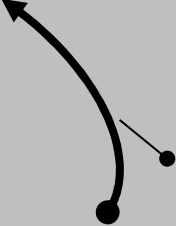
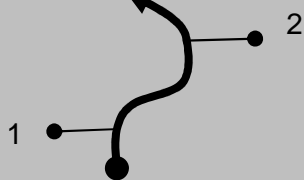
DISTANCIA		DIRECCIÓN DIRECTION	TIERRA	INFORMACIÓN INFORMATION	DIST. REG. TO GO			
TOTAL	PARCIAL							
12.790	1.090	 11 0.610		<b>! LARGA</b>	1.390			
13.400	0.610	 12 0.000		 <b>CONTROL "B"</b> FRENTE A LETRERO INVERTIDO	0.780			
13.680	0.280	 13 0.000		 <table border="1" data-bbox="1129 1178 1297 1290"> <tr><td>GPS</td></tr> <tr><td>19.5752</td></tr> <tr><td>-97.9529</td></tr> </table> <b>CONTROL "C"</b> LETRERO "DIAZ ORDAZ"	GPS	19.5752	-97.9529	0.500
GPS								
19.5752								
-97.9529								
13.750	0.070	 14 0.070		<b>SEGUIR INSTRUCCIONES DE OFICIALES PAC</b>	0.430			
13.900	0.150	 15 0.150		<b>VUELTA EN "U" ESTACIONARSE DE LADO DERECHO</b>	0.280			

DISTANCIA A LA PRÓXIMA INSTRUCCIÓN	0.150
------------------------------------	-------

SS TC TC CH	2	EMILIANO ZAPATA	DISTANCIA	2
	3	DIAZ ORDAZ	14.180 Km	
2	ZAPATA	13.400 Km	PROMEDIO-AVERAGE	TIEMPO TIME 01:40
MEJOR TIEMPO 0:06:46.00 MARIO FERNANDEZ/ SUBARU IMPREZA STI EN 2014			64.0 Km/h	

DISTANCIA		DIRECCIÓN DIRECTION	TIERRA	INFORMACIÓN INFORMATION	DIST. REG. TO GO			
TOTAL	PARCIAL							
14.050	0.150	 16			0.130			
14.150	0.100	 17	 <table border="1" data-bbox="1129 846 1295 958"> <tr><td>GPS</td></tr> <tr><td>19.5752</td></tr> <tr><td>-97.9529</td></tr> </table> LETRERO INVERTIDO "DIAZ ORDAZ"	GPS	19.5752	-97.9529		0.030
GPS								
19.5752								
-97.9529								
14.180	0.030	 18	 LETRERO DE CURVA		0.000			

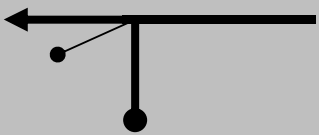

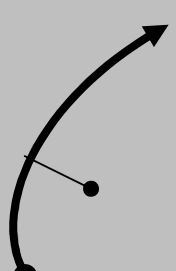
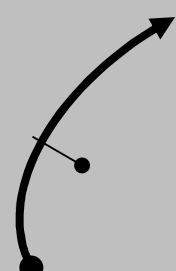

SS TC TC CH	3	DIAZ ORDAZ	DISTANCIA	3	
	4	EMILIANO ZAPATA	17.200 Km		
3	DIAZ ORDAZ		13.400 Km	PROMEDIO-AVERAGE	
				60.7 Km/h	TIEMPO TIME 00:17
MEJOR TIEMPO 0:06:53.70 EMILIO VELAZQUEZ/ STUDEBAKER CHAMPION EN 2013					

DISTANCIA		DIRECCIÓN DIRECTION	TIERRA	INFORMACIÓN INFORMATION	DIST. REG. TO GO
TOTAL	PARCIAL				
0.000	0.000	 1 13.400		 GPS 19.5752 -97.9529 LETRERO DE CURVA	17.200
0.300	0.300	 2 13.100		!	16.900
3.000	2.700	 3 10.400		LOMO, !	14.200
3.390	0.390	 4 10.010		!!	13.810
3.860	0.470	 5 9.540		1 !! 2 !	13.340

DISTANCIA A LA PRÓXIMA INSTRUCCIÓN 1.440

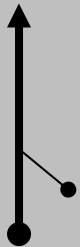

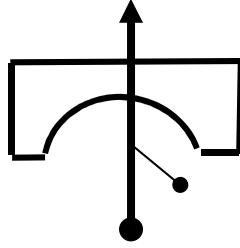

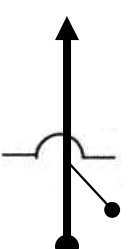
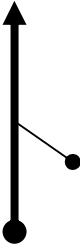






SS TC TC CH	3	DIAZ ORDAZ	DISTANCIA	3
	4	EMILIANO ZAPATA	17.200 Km	
3	DIAZ ORDAZ		13.400 Km	PROMEDIO-AVERAGE
				60.7 Km/h
MEJOR TIEMPO 0:06:53.70 EMILIO VELAZQUEZ/ STUDEBAKER CHAMPION EN 2013				TIEMPO TIME 00:17

DISTANCIA		DIRECCIÓN DIRECTION	TIERRA	INFORMACIÓN INFORMATION	DIST. REG. TO GO
TOTAL	PARCIAL				
5.300	1.440			<b>ENTRONQUE !!!</b>	11.900
		6	8.100		
7.920	2.620			<b>!!</b>	9.280
		7	5.480		
9.100	1.180			<b>!! LARGA</b>	8.100
		8	4.300		
10.930	1.830			<b>!!</b>	6.270
		9	2.470		
11.410	0.480			<b>!!</b>	5.790
		10	1.990		

DISTANCIA A LA PRÓXIMA INSTRUCCIÓN	1.990
------------------------------------	-------

SS TC TC CH	3	DIAZ ORDAZ	DISTANCIA	3
	4	EMILIANO ZAPATA	17.200 Km	
3	DIAZ ORDAZ		13.400 Km	PROMEDIO-AVERAGE
MEJOR TIEMPO 0:06:53.70 EMILIO VELAZQUEZ/ STUDEBAKER CHAMPION EN 2013				TIEMPO TIME 00:17
				60.7 Km/h

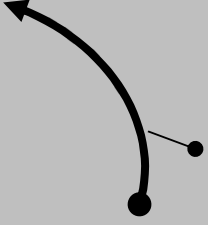
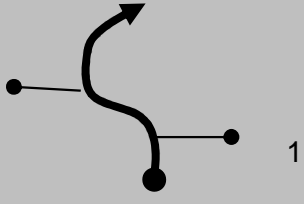
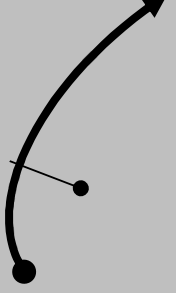
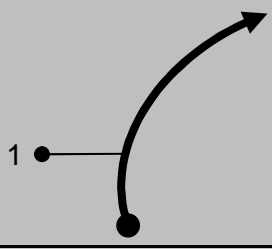
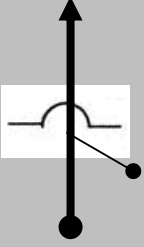
DISTANCIA		DIRECCIÓN DIRECTION	TIERRA	INFORMACIÓN INFORMATION	DIST. REG. TO GO
TOTAL	PARCIAL				
13.400	1.990	 11 0.000			3.800
13.670	0.270	 12		 GPS 19.5519 -97.9172 ARCO EMILIANO ZAPATA	3.530
14.050	0.380	 13		TOPES X 13 SEGUIR POR CARRETERA PRINCIPAL	3.150
17.170	3.120	 14		 CONTROL "CH"	0.030
17.200	0.030	 15		 GPS 19.5592 -97.895 CONTROL "A"  CASA	0.000

SS TC TC CH	4	EMILIANO ZAPATA	DISTANCIA	4
	4A	SERVICIO	18.750 Km	
4	VILLAREAL	14.950 Km	PROMEDIO-AVERAGE	TIEMPO TIME 00:22
MEJOR TIEMPO 0:08:33.00 EMILIO VELAZQUEZ/ STUDEBAKER CHAMPION EN 2013			51 Km/h	

DISTANCIA		DIRECCIÓN DIRECTION	TIERRA	INFORMACIÓN INFORMATION	DIST. REG. TO GO
TOTAL	PARCIAL				
0.000	0.000		<div style="border: 1px solid black; padding: 2px; display: inline-block;">                 GPS                  19.5592                  -97.895             </div> <p>  CASA      CONTROL "A"             </p>	18.750	
1.100	1.100		!	17.650	
1.510	0.410		!!	17.240	
1.780	0.270		!!	16.970	
2.160	0.380		!!	16.590	

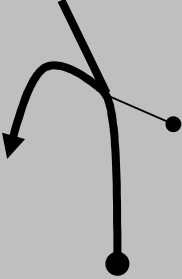

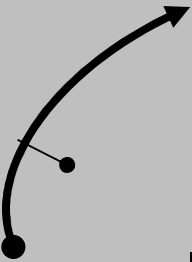
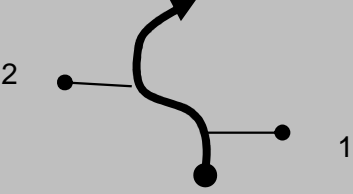
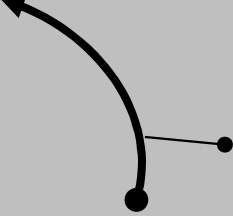
DISTANCIA A LA PRÓXIMA INSTRUCCIÓN	0.390
------------------------------------	-------

SS TC TC CH	4	EMILIANO ZAPATA	DISTANCIA	4
	4A	SERVICIO	18.750 Km	
4	VILLAREAL	14.950 Km	PROMEDIO-AVERAGE	TIEMPO TIME 00:22
MEJOR TIEMPO 0:08:33.00 EMILIO VELAZQUEZ/ STUDEBAKER CHAMPION EN 2013			51 Km/h	

DISTANCIA		DIRECCIÓN DIRECTION	TIERRA	INFORMACIÓN INFORMATION	DIST. REG. TO GO
TOTAL	PARCIAL				
2.550	0.390	 6 12.400		!!	16.200
3.860	1.310	 7 11.090	1 2	!! !!	14.890
4.020	0.160	 8 10.930		!!	14.730
5.550	1.530	 9 9.400		!!	13.200
6.530	0.980	 10 8.420			12.220

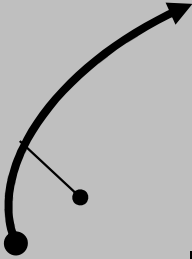

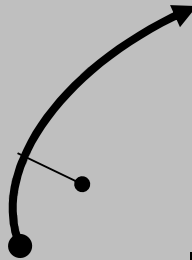
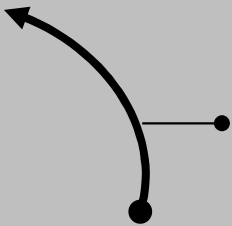
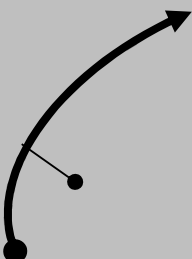
DISTANCIA A LA PRÓXIMA INSTRUCCIÓN 0.070

SS TC TC CH	4	EMILIANO ZAPATA	DISTANCIA	4
	4A	SERVICIO	18.750 Km	
4	VILLAREAL	14.950 Km	PROMEDIO-AVERAGE	TIEMPO TIME 00:22
MEJOR TIEMPO 0:08:33.00 EMILIO VELAZQUEZ/ STUDEBAKER CHAMPION EN 2013			51 Km/h	

DISTANCIA		DIRECCIÓN DIRECTION	TIERRA	INFORMACIÓN INFORMATION	DIST. REG. TO GO
TOTAL	PARCIAL				
6.600	0.070	 11 8.350		ENTRONQUE !!!	12.150
7.610	1.010	 12 7.340		! LARGA	11.140
8.290	0.680	 13 6.660		!!	10.460
9.110	0.820	 14 5.840		1 ! 2 !	9.640
10.000	0.890	 15 4.950		!!	8.750

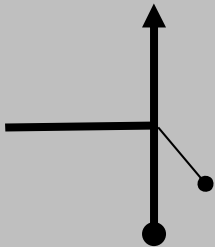



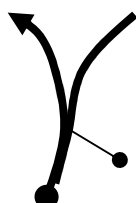
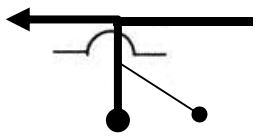
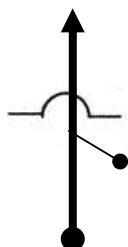
DISTANCIA A LA PRÓXIMA INSTRUCCIÓN	0.420
------------------------------------	-------

SS TC TC CH	4	EMILIANO ZAPATA	DISTANCIA	4
	4A	SERVICIO	18.750 Km	
4	VILLAREAL	14.950 Km	PROMEDIO-AVERAGE	TIEMPO TIME 00:22
MEJOR TIEMPO 0:08:33.00 EMILIO VELAZQUEZ/ STUDEBAKER CHAMPION EN 2013			51 Km/h	

DISTANCIA		DIRECCIÓN DIRECTION	TIERRA	INFORMACIÓN INFORMATION	DIST. REG. TO GO
TOTAL	PARCIAL				
10.420	0.420	 16 4.530		!!	8.330
10.880	0.460	 17 4.070		!!	7.870
12.060	1.180	 18 2.890		!!	6.690
12.600	0.540	 19 2.350		!!	6.150
13.120	0.520	 20 1.830		!!	5.630





DISTANCIA A LA PRÓXIMA INSTRUCCIÓN 1.830

SS TC TC CH	4	EMILIANO ZAPATA	DISTANCIA	4
	4A	SERVICIO	18.750 Km	
4	VILLAREAL	14.950 Km	PROMEDIO-AVERAGE	TIEMPO TIME 00:22
MEJOR TIEMPO 0:08:33.00 EMILIO VELAZQUEZ/ STUDEBAKER CHAMPION EN 2013			51 Km/h	

DISTANCIA		DIRECCIÓN DIRECTION	TIERRA	INFORMACIÓN INFORMATION	DIST. REG. TO GO			
TOTAL	PARCIAL							
14.950	1.830			 <table border="1" data-bbox="1125 504 1300 638"> <tr><td>GPS</td></tr> <tr><td>19.4889</td></tr> <tr><td>-97.9058</td></tr> </table> <p>CONTROL "B"</p> <p>50 MTS ANTES CAMINO DE TIERRA</p>	GPS	19.4889	-97.9058	3.800
GPS								
19.4889								
-97.9058								
		21	0.000					
15.320	0.370			 <p>CONTROL "C"</p>	3.430			
		22						
15.880	0.560				2.870			
		23						
17.940	2.060				0.810			
		24						
18.160	0.220			TOPES X 2	0.590			
		25						

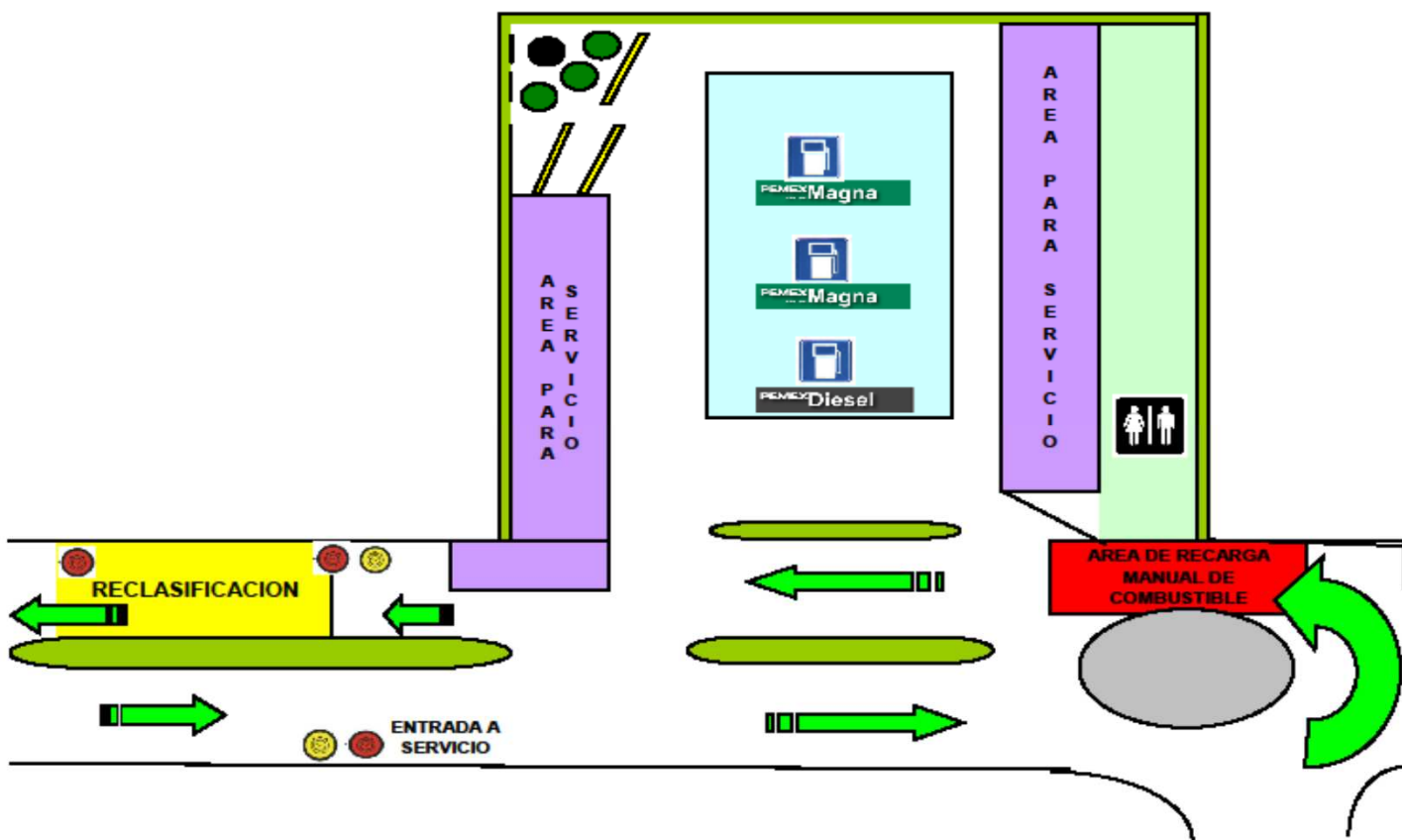
DISTANCIA A LA PRÓXIMA INSTRUCCIÓN 0.540

SS TC TC CH	4	EMILIANO ZAPATA	DISTANCIA <b>18.750 Km</b>		<b>4</b>
	4A	SERVICIO			
4	VILLAREAL		14.950 Km	PROMEDIO-AVERAGE <b>51 Km/h</b>	TIEMPO TIME <b>00:22</b>
MEJOR TIEMPO 0:08:33.00 EMILIO VELAZQUEZ/ STUDEBAKER CHAMPION EN 2013					

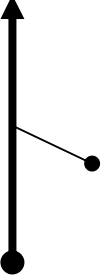

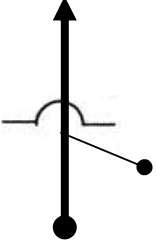
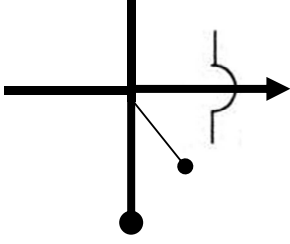

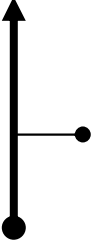

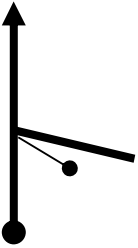

DISTANCIA		DIRECCIÓN DIRECTION	TIERRA	INFORMACIÓN INFORMATION	DIST. REG. TO GO			
TOTAL	PARCIAL							
18.700	0.540	 26		 <b>PEMEX</b>	0.050			
18.750	0.050	 27		 <table border="1" data-bbox="1125 840 1300 963"> <tr><td><b>GPS</b></td></tr> <tr><td>19.466</td></tr> <tr><td>-97.928</td></tr> </table> <b>ENTRADA A SERVICIO</b>	<b>GPS</b>	19.466	-97.928	0.000
<b>GPS</b>								
19.466								
-97.928								



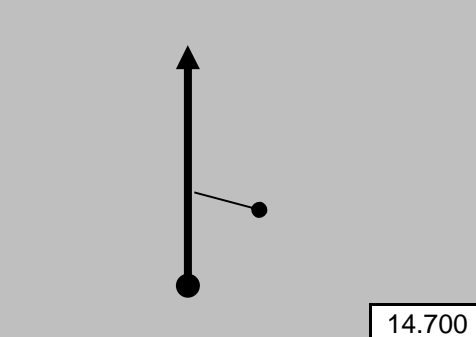

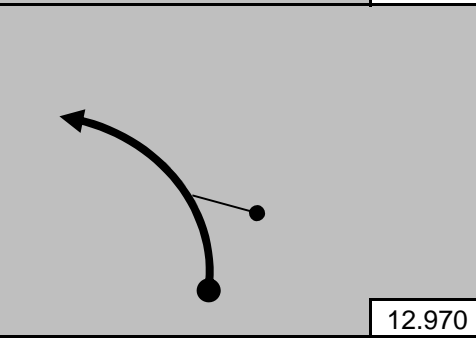
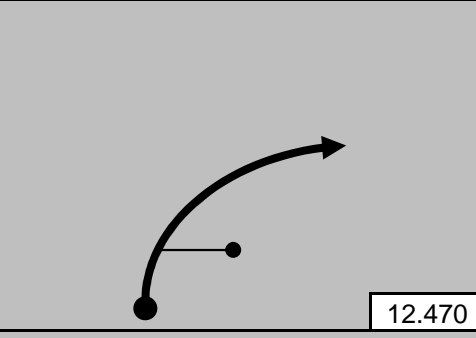
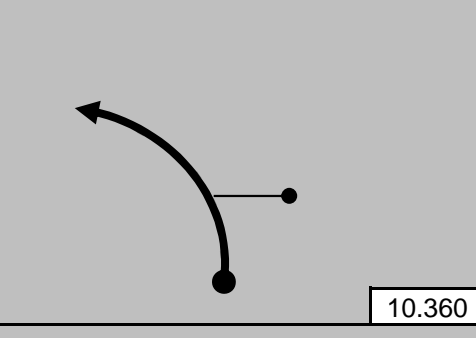
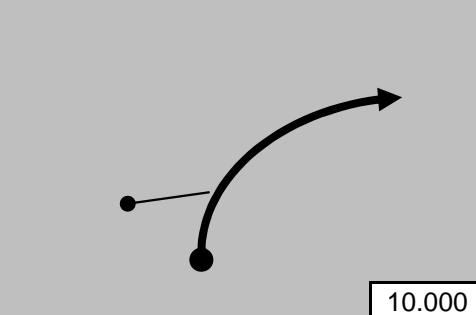
SS TC TC CH	4A	SERVICIO	4A-4C
	4C	RECLASIFICACION	



TC CH TC CH	4C	SALIDA DE RECLASIFICACION	DISTANCIA	<b>4C</b>
	5	TERRENATE	3.810 Km	
			PROMEDIO-AVERAGE	TIEMPO TIME <b>00:04</b>
			57.5 Km/h	

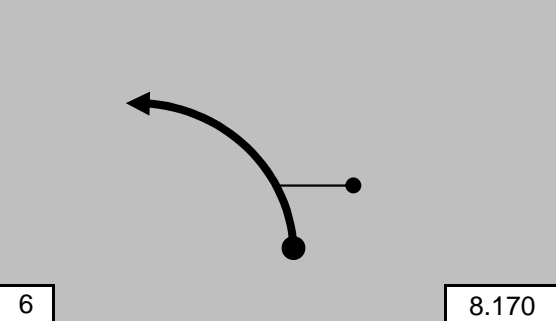
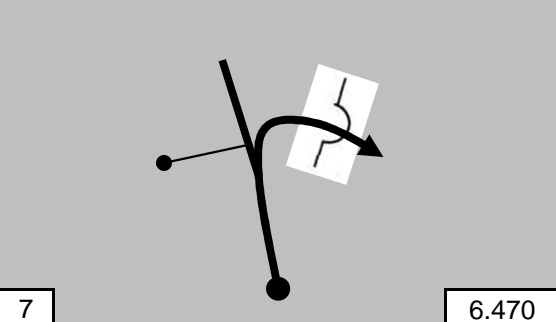

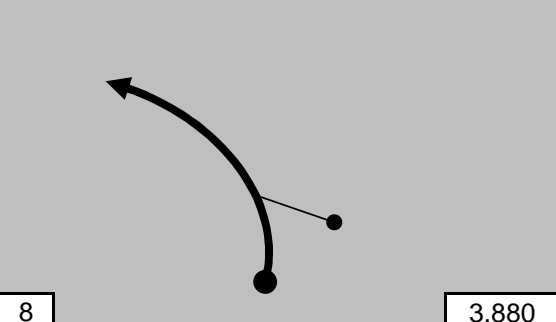
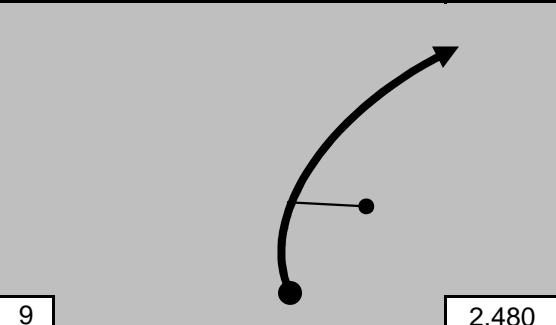
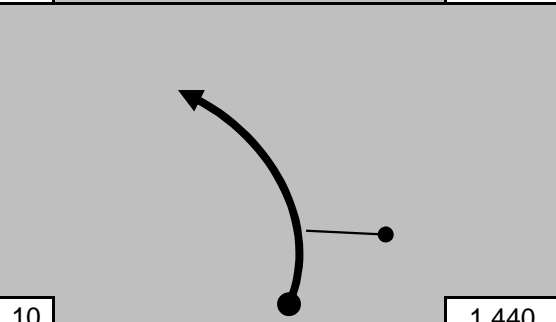
DISTANCIA		DIRECCIÓN DIRECTION	TIERRA	INFORMACIÓN INFORMATION	DIST. REG. TO GO
TOTAL	PARCIAL				
0.000	0.000	 1		 SALIDA DE RECLASIFICACION	3.810
0.310	0.310	 2		TOPES X 2	3.500
0.730	0.420	 3		 VILLAREAL	3.080
3.770	3.040	 4		 CONTROL "CH"	0.040
3.810	0.040	 5		 GPS 19.4889 -97.9058 CONTROL "A" FRENTA A CAMINO DE TIERRA	0.000

SS TC TC CH	5	TERRENATE	DISTANCIA	5
	6	EMILIANO ZAPATA	18.390 Km	
5	TERRENATE	14.700 Km	PROMEDIO-AVERAGE	TIEMPO TIME
MEJOR TIEMPO 0:08:18.00 JORGE CHAVEZ/ MITSUBISHI EVO IX EN 2014			61 Km/h	00:18

DISTANCIA		DIRECCIÓN DIRECTION	TIERRA	INFORMACIÓN INFORMATION	DIST. REG. TO GO
TOTAL	PARCIAL				
0.000	0.000			 <div style="border: 1px solid black; padding: 2px; display: inline-block;"> <b>GPS</b>                      19.4889                      -97.9058                 </div> <p><b>CONTROL "A"</b></p>	18.390
1.730	1.730			!!	16.660
2.230	0.500			!!	16.160
4.340	2.110			!!!	14.050
4.700	0.360			!!!	13.690

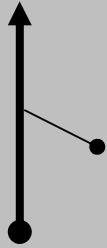

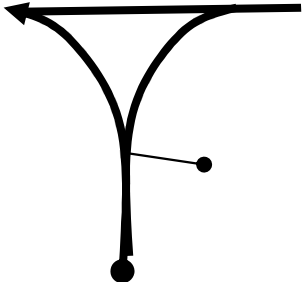

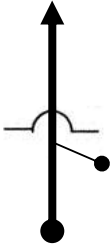
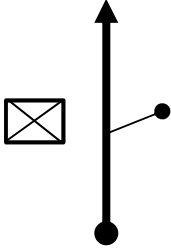


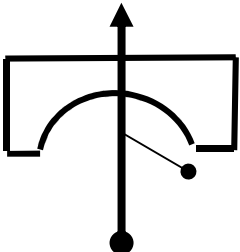

DISTANCIA A LA PRÓXIMA INSTRUCCIÓN 1.830

SS TC TC CH	5	TERRENATE	DISTANCIA	5
	6	EMILIANO ZAPATA	18.390 Km	
5	TERRENATE	14.700 Km	PROMEDIO-AVERAGE	TIEMPO TIME 00:18
MEJOR TIEMPO 0:08:18.00 JORGE CHAVEZ/ MITSUBISHI EVO IX EN 2014			61 Km/h	

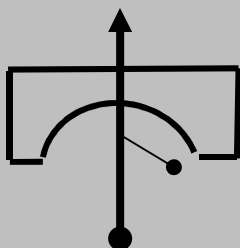

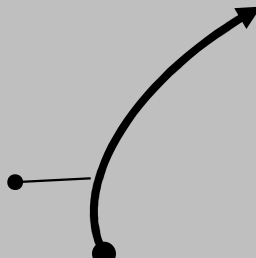
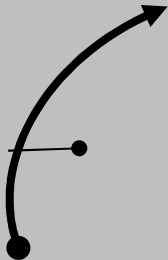

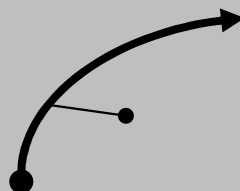
DISTANCIA		DIRECCIÓN DIRECTION	TIERRA	INFORMACIÓN INFORMATION	DIST. REG. TO GO
TOTAL	PARCIAL				
6.530	1.830			!!!	11.860
8.230	1.700				10.160
10.820	2.590			!!	7.570
12.220	1.400			!!	6.170
13.260	1.040			!!	5.130

DISTANCIA A LA PRÓXIMA INSTRUCCIÓN 1.440

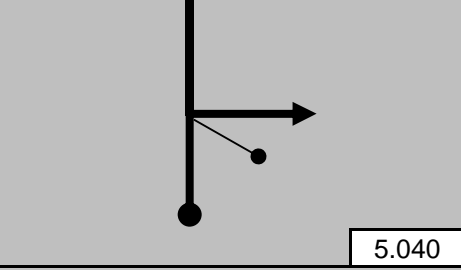

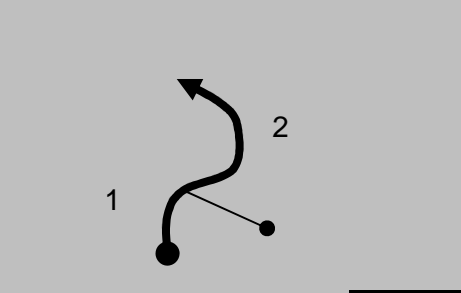
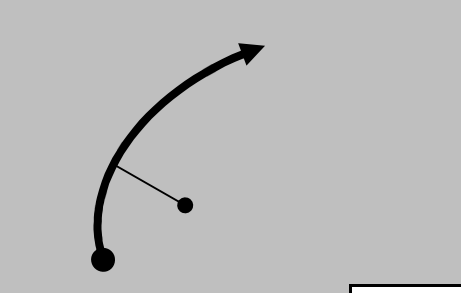
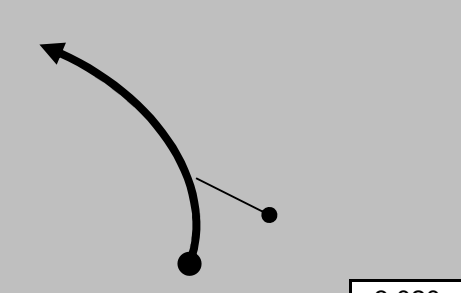
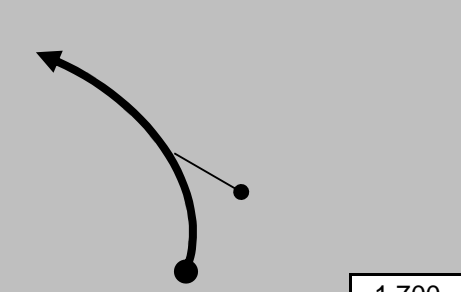
SS TC TC CH	5	TERRENATE	DISTANCIA	5
	6	EMILIANO ZAPATA	18.390 Km	
5	TERRENATE	14.700 Km	PROMEDIO-AVERAGE	TIEMPO TIME
			61 Km/h	00:18
MEJOR TIEMPO 0:08:18.00 JORGE CHAVEZ/ MITSUBISHI EVO IX EN 2014				

DISTANCIA		DIRECCIÓN DIRECTION	TIERRA	INFORMACIÓN INFORMATION	DIST. REG. TO GO
TOTAL	PARCIAL				
14.700	1.440	 11 0.000		 CONTROL "B"	3.690
14.960	0.260	 12		 GPS 19.5592 -97.895 CONTROL "C" EN ENTRONQUE	3.430
14.960	0.000	 13		TOPES X 13 SEGUIR POR CARRETERA PRINCIPAL	3.430
18.360	3.400	 14		 CONTROL "CH"  CASA	0.030
18.390	0.030	 15		 GPS 19.5519 -97.9172 CONTROL "A" EN ARCO "EMILIANO ZAPATA"	0.000

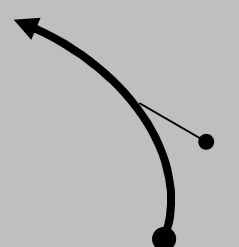
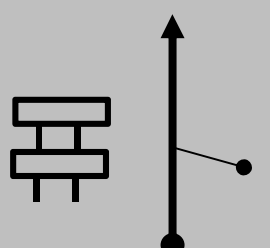

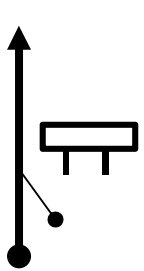

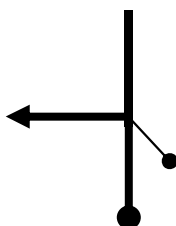
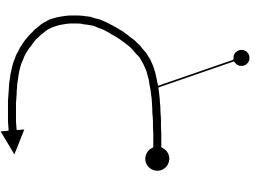
SS TC TC CH	6	EMILIANO ZAPATA	DISTANCIA	6
	7	DIAZ ORDAZ	14.180 Km	
6	ZAPATA	13.400 Km	PROMEDIO-AVERAGE	TIEMPO TIME
			64.0 Km/h	01:40
MEJOR TIEMPO 0:06:46.00 MARIO FERNANDEZ/ SUBARU IMPREZA STI EN 2014				

DISTANCIA		DIRECCIÓN DIRECTION	TIERRA	INFORMACIÓN INFORMATION	DIST. REG. TO GO
TOTAL	PARCIAL				
0.000	0.000	 <p>1 13.400</p>	 <div style="border: 1px solid black; padding: 5px; display: inline-block;">                     GPS                      19.5519                      -97.9172                 </div> <p>CONTROL "A" ARCO "EMILIANO ZAPATA"</p>	14.180	
1.910	1.910	 <p>2 11.490</p>	!!	12.270	
2.420	0.510	 <p>3 10.980</p>	!! LARGA	11.760	
4.310	1.890	 <p>1 2</p> <p>4 9.090</p>	1 !! 2 !!! LARGA	9.870	
5.630	1.320	 <p>5 7.770</p>	!!	8.550	

SS TC TC CH	6	EMILIANO ZAPATA	DISTANCIA	6
	7	DIAZ ORDAZ	14.180 Km	
6	ZAPATA	13.400 Km	PROMEDIO-AVERAGE	TIEMPO TIME 01:40
MEJOR TIEMPO 0:06:46.00 MARIO FERNANDEZ/ SUBARU IMPREZA STI EN 2014			64.0 Km/h	

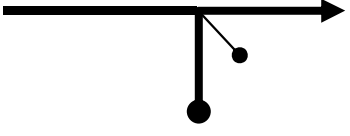
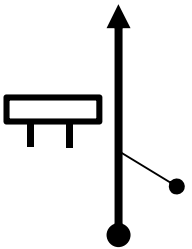

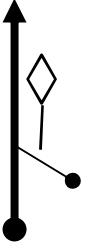

DISTANCIA		DIRECCIÓN DIRECTION	TIERRA	INFORMACIÓN INFORMATION	DIST. REG. TO GO
TOTAL	PARCIAL				
8.360	2.730				5.820
9.600	1.240			1 !! 2 !	4.580
10.150	0.550			!! DOBLE	4.030
10.380	0.230			! LARGA	3.800
11.700	1.320			! LARGA	2.480

SS TC TC CH	6	EMILIANO ZAPATA	DISTANCIA	6
	7	DIAZ ORDAZ	14.180 Km	
6	ZAPATA	13.400 Km	PROMEDIO-AVERAGE	TIEMPO TIME
			64.0 Km/h	01:40
MEJOR TIEMPO 0:06:46.00 MARIO FERNANDEZ/ SUBARU IMPREZA STI EN 2014				

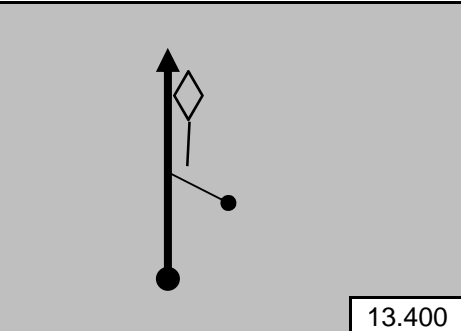

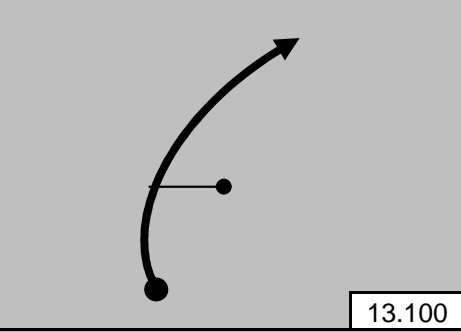
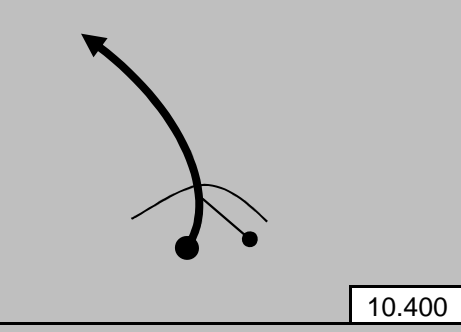
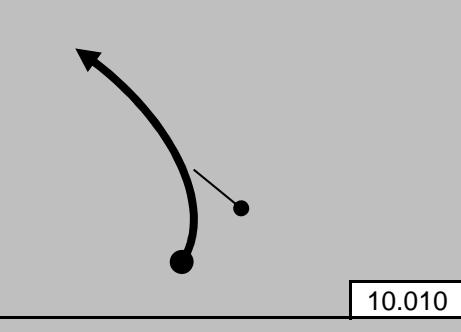
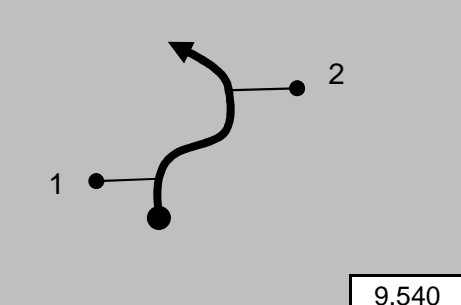
DISTANCIA		DIRECCIÓN DIRECTION	TIERRA	INFORMACIÓN INFORMATION	DIST. REG. TO GO			
TOTAL	PARCIAL							
12.790	1.090	 11 0.610		<b>! LARGA</b>	1.390			
13.400	0.610	 12 0.000		 CONTROL "B" FRENTE A LETRERO INVERTIDO	0.780			
13.680	0.280	 13		 <table border="1" data-bbox="1117 1187 1292 1321"> <tr><td>GPS</td></tr> <tr><td>19.5752</td></tr> <tr><td>-97.9529</td></tr> </table> CONTROL "C" LETRERO "DIAZ ORDAZ"	GPS	19.5752	-97.9529	0.500
GPS								
19.5752								
-97.9529								
13.750	0.070	 14		SEGUIR INSTRUCCIONES DE OFICIALES PAC	0.430			
13.900	0.150	 15		VUELTA EN "U" ESTACIONARSE DE LADO DERECHO	0.280			



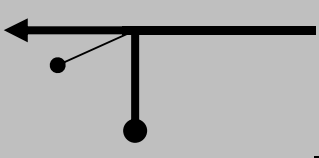
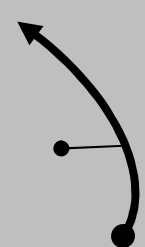
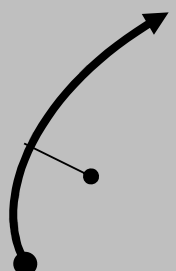
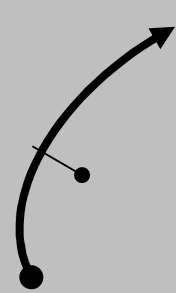

SS TC TC CH	6	EMILIANO ZAPATA	DISTANCIA	6
	7	DIAZ ORDAZ	14.180 Km	
6	ZAPATA	13.400 Km	PROMEDIO-AVERAGE	TIEMPO TIME 01:40
MEJOR TIEMPO 0:06:46.00 MARIO FERNANDEZ/ SUBARU IMPREZA STI EN 2014			64.0 Km/h	

DISTANCIA		DIRECCIÓN DIRECTION	TIERRA	INFORMACIÓN INFORMATION	DIST. REG. TO GO		
TOTAL	PARCIAL						
14.050	0.150	 16			0.130		
14.150	0.100	 17	 CONTROL "CH"  LETRERO INVERTIDO "DIAZ ORDAZ"	0.030			
14.180	0.030	 18	 <table border="1" data-bbox="1125 1209 1300 1332"> <tr><td>GPS</td></tr> <tr><td>19.5752</td></tr> <tr><td>-97.9529</td></tr> </table> CONTROL "A"  LETRERO DE CURVA	GPS	19.5752	-97.9529	0.000
GPS							
19.5752							
-97.9529							

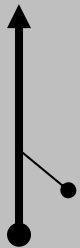

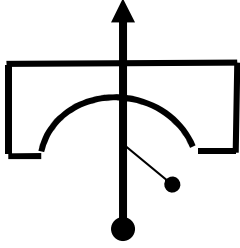

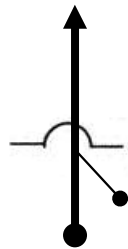
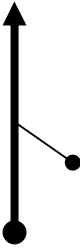

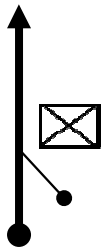


SS TC TC CH	7	DIAZ ORDAZ	DISTANCIA	7	
	8	EMILIANO ZAPATA	17.200 Km		
7	DIAZ ORDAZ		13.400 Km	PROMEDIO-AVERAGE	
				60.7 Km/h	TIEMPO TIME 00:17
MEJOR TIEMPO 0:06:53.70 EMILIO VELAZQUEZ/ STUDEBAKER CHAMPION EN 2013					

DISTANCIA		DIRECCIÓN DIRECTION	TIERRA	INFORMACIÓN INFORMATION	DIST. REG. TO GO			
TOTAL	PARCIAL							
0.000	0.000			 <table border="1" data-bbox="1129 544 1295 667"> <tr><td>GPS</td></tr> <tr><td>19.5752</td></tr> <tr><td>-97.9529</td></tr> </table> <p>CONTROL "A" LETRERO DE CURVA</p>	GPS	19.5752	-97.9529	17.200
GPS								
19.5752								
-97.9529								
0.300	0.300			!	16.900			
3.000	2.700			LOMO, !	14.200			
3.390	0.390			!!	13.810			
3.860	0.470			<p>1 !!</p> <p>2 !</p>	13.340			

SS TC TC CH	7	DIAZ ORDAZ	DISTANCIA	7
	8	EMILIANO ZAPATA	17.200 Km	
7	DIAZ ORDAZ	13.400 Km	PROMEDIO-AVERAGE	TIEMPO TIME 00:17
MEJOR TIEMPO 0:06:53.70 EMILIO VELAZQUEZ/ STUDEBAKER CHAMPION EN 2013			60.7 Km/h	

DISTANCIA		DIRECCIÓN DIRECTION	TIERRA	INFORMACIÓN INFORMATION	DIST. REG. TO GO
TOTAL	PARCIAL				
5.300	1.440			<b>ENTRONQUE !!!</b>	11.900
		6	8.100		
7.920	2.620			<b>!!</b>	9.280
		7	5.480		
9.100	1.180			<b>!! LARGA</b>	8.100
		8	4.300		
10.930	1.830			<b>!!</b>	6.270
		9	2.470		
11.410	0.480			<b>!!</b>	5.790
		10	1.990		

SS TC TC CH	7	DIAZ ORDAZ	DISTANCIA	7
	8	EMILIANO ZAPATA	17.200 Km	
7	DIAZ ORDAZ	13.400 Km	PROMEDIO-AVERAGE	TIEMPO TIME 00:17
MEJOR TIEMPO 0:06:53.70 EMILIO VELAZQUEZ/ STUDEBAKER CHAMPION EN 2013			60.7 Km/h	

DISTANCIA		DIRECCIÓN DIRECTION	TIERRA	INFORMACIÓN INFORMATION	DIST. REG. TO GO			
TOTAL	PARCIAL							
13.400	1.990	 11 0.000		 CONTROL "B"	3.800			
13.670	0.270	 12		 <table border="1" data-bbox="1125 873 1292 996"> <tr><td>GPS</td></tr> <tr><td>19.5519</td></tr> <tr><td>-97.9172</td></tr> </table> CONTROL "C" JUNTO AL ARCO	GPS	19.5519	-97.9172	3.530
GPS								
19.5519								
-97.9172								
14.050	0.380	 13		TOPES X 13 SEGUIR POR CARRETERA PRINCIPAL	3.150			
17.170	3.120	 14		 CONTROL "CH"	0.030			
17.200	0.030	 15		 <table border="1" data-bbox="1125 1870 1292 1982"> <tr><td>GPS</td></tr> <tr><td>19.5592</td></tr> <tr><td>-97.895</td></tr> </table> CONTROL "A"  CASA	GPS	19.5592	-97.895	0.000
GPS								
19.5592								
-97.895								

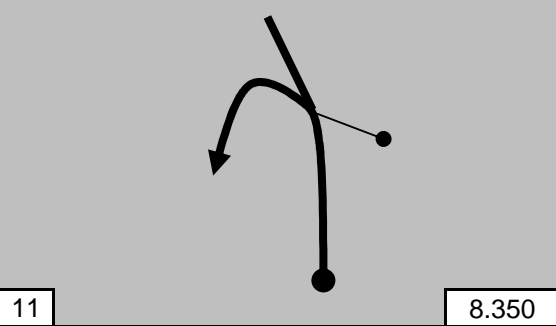
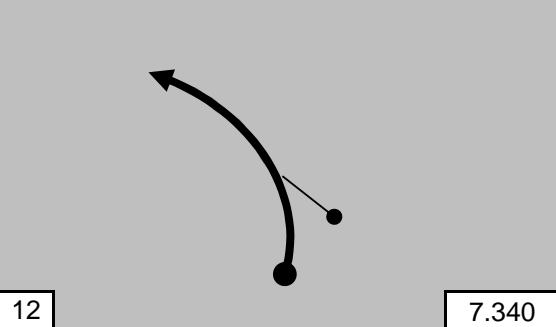
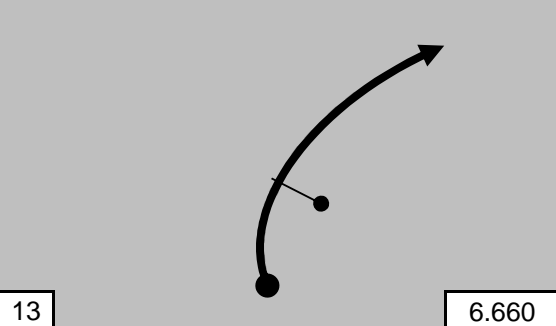
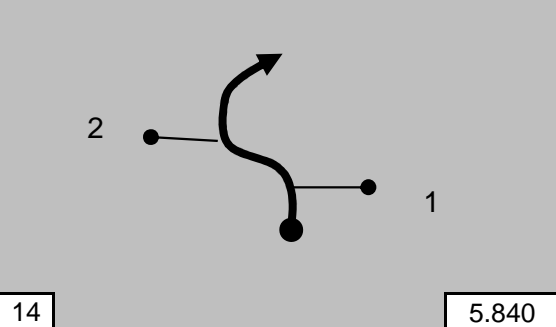
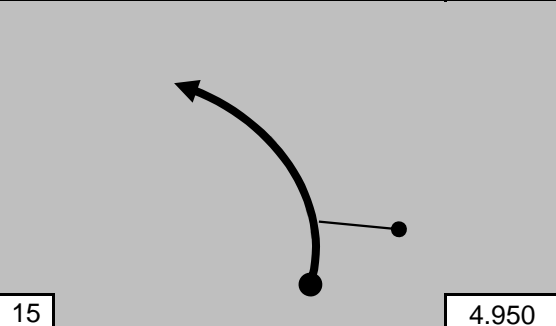
SS TC TC CH	8	EMILIANO ZAPATA	DISTANCIA	8
	8A	NEUTRALIZACION	18.750 Km	
8	VILLAREAL	14.950 Km	PROMEDIO-AVERAGE	TIEMPO TIME
			51 Km/h	00:22
MEJOR TIEMPO 0:08:33.00 EMILIO VELAZQUEZ/ STUDEBAKER CHAMPION EN 2013				

DISTANCIA		DIRECCIÓN DIRECTION	TIERRA	INFORMACIÓN INFORMATION	DIST. REG. TO GO
TOTAL	PARCIAL				
0.000	0.000		 <div style="border: 1px solid black; padding: 2px; display: inline-block;">                     GPS                      19.5592                      -97.895                 </div> CASA CONTROL "A"	18.750	
1.100	1.100		!	17.650	
1.510	0.410		!!	17.240	
1.780	0.270		!!	16.970	
2.160	0.380		!!	16.590	

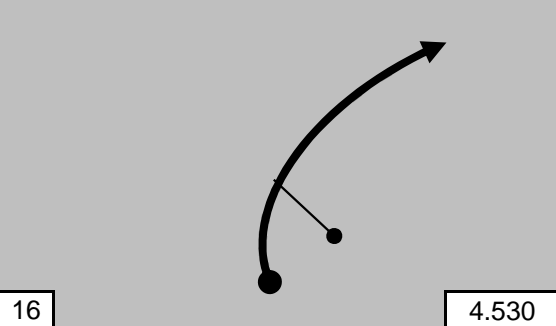
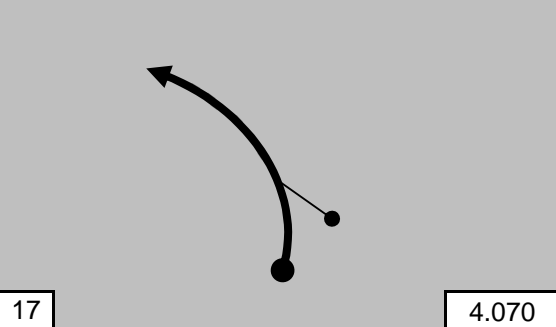
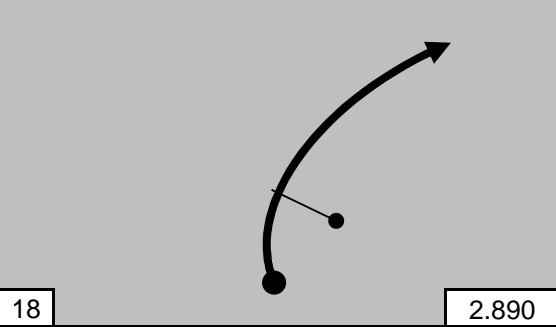
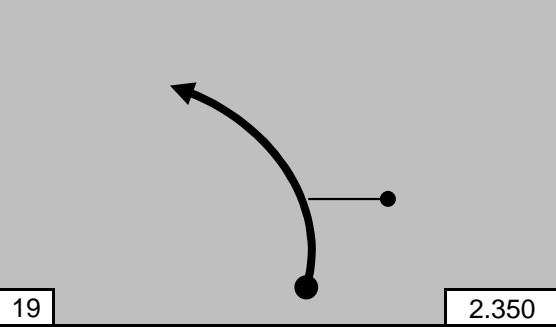
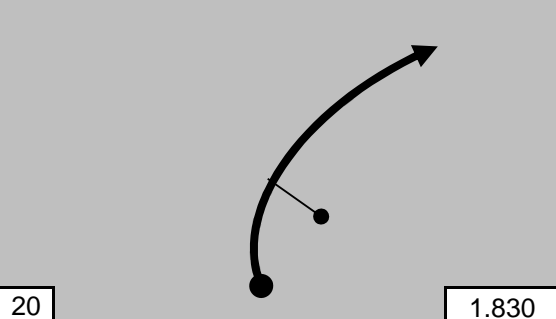
SS TC TC CH	8	EMILIANO ZAPATA	DISTANCIA	8
	8A	NEUTRALIZACION	18.750 Km	
8	VILLAREAL	14.950 Km	PROMEDIO-AVERAGE	TIEMPO TIME 00:22
MEJOR TIEMPO 0:08:33.00 EMILIO VELAZQUEZ/ STUDEBAKER CHAMPION EN 2013			51 Km/h	

DISTANCIA		DIRECCIÓN DIRECTION	TIERRA	INFORMACIÓN INFORMATION	DIST. REG. TO GO
TOTAL	PARCIAL				
2.550	0.390			!!	16.200
3.860	1.310		1	!!	14.890
			2	!!	
4.020	0.160			!!	14.730
5.550	1.530			!!	13.200
6.530	0.980				12.220

SS TC TC CH	8	EMILIANO ZAPATA	DISTANCIA	8
	8A	NEUTRALIZACION	18.750 Km	
8	VILLAREAL	14.950 Km	PROMEDIO-AVERAGE	TIEMPO TIME 00:22
MEJOR TIEMPO 0:08:33.00 EMILIO VELAZQUEZ/ STUDEBAKER CHAMPION EN 2013			51 Km/h	

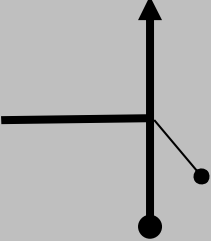

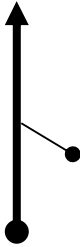

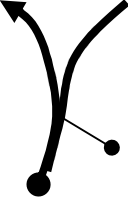
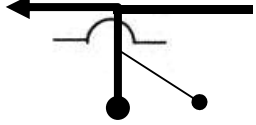
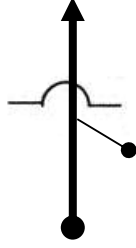
DISTANCIA		DIRECCIÓN DIRECTION	TIERRA	INFORMACIÓN INFORMATION	DIST. REG. TO GO
TOTAL	PARCIAL				
6.600	0.070			ENTRONQUE !!!	12.150
7.610	1.010			! LARGA	11.140
8.290	0.680			!!	10.460
9.110	0.820			1 !	9.640
10.000	0.890			!!	8.750

SS TC TC CH	8	EMILIANO ZAPATA	DISTANCIA	8
	8A	NEUTRALIZACION	18.750 Km	
8	VILLAREAL	14.950 Km	PROMEDIO-AVERAGE	TIEMPO TIME 00:22
MEJOR TIEMPO 0:08:33.00 EMILIO VELAZQUEZ/ STUDEBAKER CHAMPION EN 2013			51 Km/h	

DISTANCIA		DIRECCIÓN DIRECTION	TIERRA	INFORMACIÓN INFORMATION	DIST. REG. TO GO
TOTAL	PARCIAL				
10.420	0.420			!!	8.330
10.880	0.460			!!	7.870
12.060	1.180			!!	6.690
12.600	0.540			!!	6.150
13.120	0.520			!!	5.630



SS TC TC CH	8	EMILIANO ZAPATA	DISTANCIA	8
	8A	NEUTRALIZACION	18.750 Km	
8	VILLAREAL	14.950 Km	PROMEDIO-AVERAGE	TIEMPO TIME 00:22
MEJOR TIEMPO 0:08:33.00 EMILIO VELAZQUEZ/ STUDEBAKER CHAMPION EN 2013			51 Km/h	

DISTANCIA		DIRECCIÓN DIRECTION	TIERRA	INFORMACIÓN INFORMATION	DIST. REG. TO GO
TOTAL	PARCIAL				
14.950	1.830			 <div style="border: 1px solid black; padding: 2px; display: inline-block;"> <b>GPS</b>                      19.4889                      -97.9058                 </div> <p><b>CONTROL "B"</b></p> <p><b>50 MTS ANTES CAMINO DE TIERRA</b></p>	3.800
		21	0.000		
15.320	0.370			 <p><b>CONTROL "C"</b></p>	3.430
		22			
15.880	0.560				2.870
		23			
17.940	2.060				0.810
		24			
18.160	0.220			<b>TOPES X 2</b>	0.590
		25			

SS TC TC CH	8	EMILIANO ZAPATA	DISTANCIA	8
	8A	NEUTRALIZACION	18.750 Km	
8	VILLAREAL	14.950 Km	PROMEDIO-AVERAGE	TIEMPO TIME 00:22
MEJOR TIEMPO 0:08:33.00 EMILIO VELAZQUEZ/ STUDEBAKER CHAMPION EN 2013			51 Km/h	

DISTANCIA		DIRECCIÓN DIRECTION	TIERRA	INFORMACIÓN INFORMATION	DIST. REG. TO GO
TOTAL	PARCIAL				
18.750	0.590			 <p>CONTROL "CH" ENTRADA A NEUTRALIZACION</p>	0.000
				<p>ESPERAR INSTRUCCIONES DE OFICIALES PAC</p> 