





Libreta de Ruta

Road Book














From TC 0 HOSPITAL GPE, VICTORIA		DISTANCE: 0,58 Km		DAY: 1			
To TC 1 Y 5 CANOITAS I - II		AVERAGE: 17.4 kph		SECTION: 1 Y 2			
		TIME ALLOWED: 00:02					
DISTANCE		DIRECTION	INFORMATION	DISTANCE REGRESS			
TOTAL	PARTIAL						
0,00	0,00	 <div style="border: 1px solid black; width: 20px; height: 20px; display: flex; align-items: center; justify-content: center; margin: 5px auto;">1</div>	<p style="text-align: center;">CH PC1 HOSPITAL GPE, VICTORIA</p> <div style="display: flex; justify-content: space-between; align-items: center;">  <table border="1"> <tr><td>019°17.244</td></tr> <tr><td>-097°19.952</td></tr> <tr><td>ALT: 2497 m</td></tr> </table> </div>	019°17.244	-097°19.952	ALT: 2497 m	0,58
019°17.244							
-097°19.952							
ALT: 2497 m							

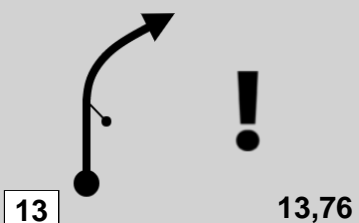
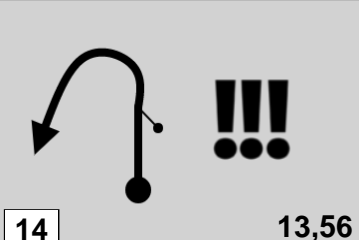
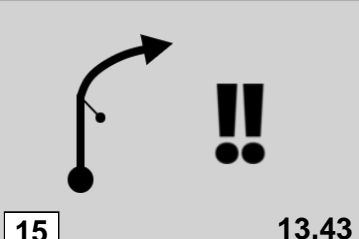

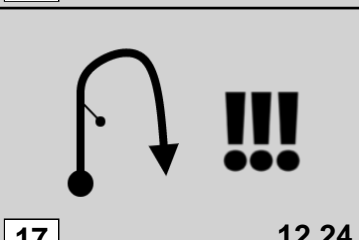
0,58	0,58	 <div style="border: 1px solid black; width: 20px; height: 20px; display: flex; align-items: center; justify-content: center; margin: 5px auto;">2</div>	<p style="text-align: center;">CH TC 1 Y 5 CANOITAS I Y II</p> <div style="display: flex; justify-content: space-between; align-items: center;">  <table border="1"> <tr><td>019°17.050</td></tr> <tr><td>-097°19.700</td></tr> <tr><td>ALT: 2520 m</td></tr> </table> </div>	019°17.050	-097°19.700	ALT: 2520 m	0,00
019°17.050							
-097°19.700							
ALT: 2520 m							

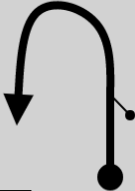


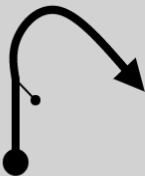

PROXIMA NOTA
PROCH NOTE
NEXT NOTE

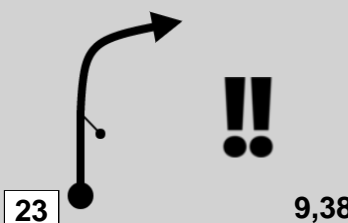
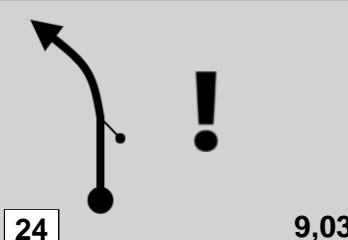
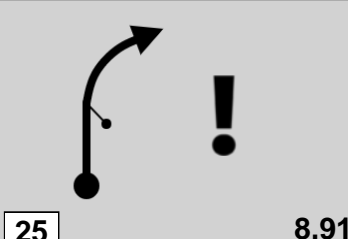
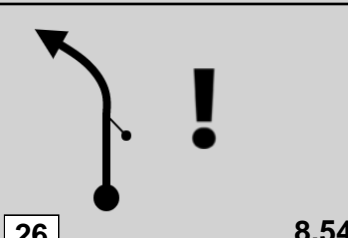
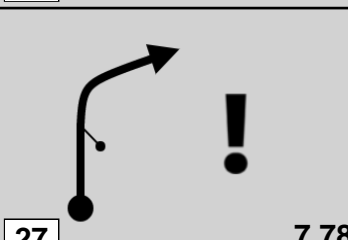
0,00

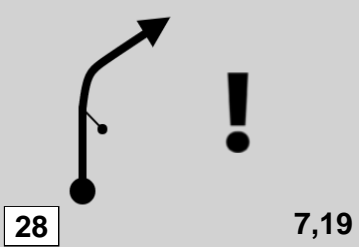
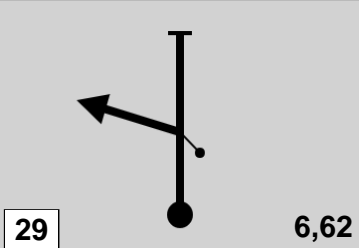
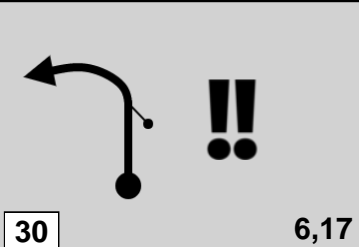
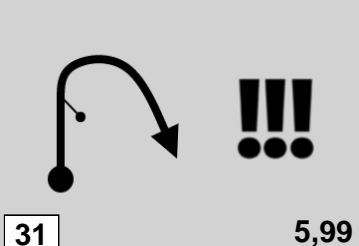
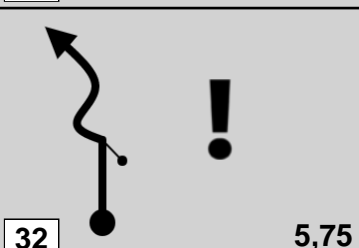
From TC 1 Y 5 CANOITAS I Y II		DISTANCE: 28,76 Km		DAY: 1	
To TC 2 Y 6 TLANALAPAN I Y III		RECORD: 0		SECTION: 1 Y 2	
SPECIAL STAGE CANOITAS I Y II		1 Y 5 18,61 Km		TIME ALLOWED: 00:50	
DISTANCE		DIRECTION	INFORMATION	DISTANCE REGRESS	
TOTAL	PARTIAL				
0,00	0,00	 3 18,61	A TC 1 Y 5 CANOITAS 18,61 Km  <div style="border: 1px solid black; padding: 2px; width: fit-content;"> 019°17.000 -097°19.655 ALT: 2522 m </div>	28,76	
1,22	1,22	 4 17,39	DERECHA !!	27,54	
1,26	0,04	 5 17,35	DERECHA !!	27,50	
1,54	0,28	 6 17,07	IZQUIERDA !	27,22	
1,68	0,14	 7 16,93	IZQUIERDA !	27,08	


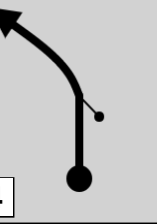

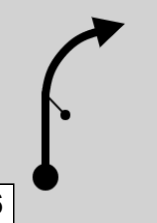
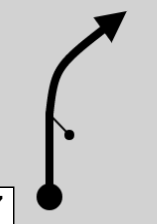
From TC 1 Y 5 CANOITAS I Y II		DISTANCE: 28,76 Km		DAY: 1	
To TC 2 Y 6 TLANALAPAN I Y III		RECORD: 0		SECTION: 1 Y 2	
SPECIAL STAGE CANOITAS I Y II		1 Y 5 18,61 Km		TIME ALLOWED: 00:50	
DISTANCE		DIRECTION	INFORMATION	DISTANCE REGRESS	
TOTAL	PARTIAL				
2,16	0,48	 8 16,45	DERECHA !!!	26,60	
2,36	0,20	 9 16,25	IZQUIERDA !	26,40	
2,83	0,47	 10 15,78	DERECHA !!!	25,93	
3,34	0,51	 11 15,27	IZQUIERDA !!	25,42	
4,42	1,08	 12 14,19	DERECHA !!!	24,34	

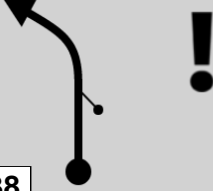
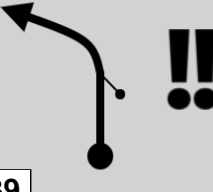



From TC 1 Y 5 CANOITAS I Y II		DISTANCE: 28,76 Km		DAY: 1	
To TC 2 Y 6 TLANALAPAN I Y III		RECORD: 0		SECTION: 1 Y 2	
SPECIAL STAGE CANOITAS I Y II		1 Y 5 18,61 Km		TIME ALLOWED: 00:50	
DISTANCE		DIRECTION	INFORMATION	DISTANCE REGRESS	
TOTAL	PARTIAL				
4,85	0,43	 13 13,76	DERECHA !	23,91	
5,05	0,20	 14 13,56	IZQUIERDA !!!	23,71	
5,18	0,13	 15 13,43	DERECHA !!	23,58	
5,27	0,09	 16 13,34	IZQUIERDA !!!	23,49	
6,37	1,10	 17 12,24	DERECHA !!!	22,39	






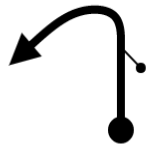
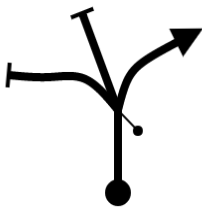
From TC 1 Y 5 CANOITAS I Y II		DISTANCE: 28,76 Km		DAY: 1	
To TC 2 Y 6 TLANALAPAN I Y III		RECORD: 0		SECTION: 1 Y 2	
SPECIAL STAGE CANOITAS I Y II		1 Y 5 18,61 Km		TIME ALLOWED: 00:50	
DISTANCE		DIRECTION	INFORMATION	DISTANCE REGRESS	
TOTAL	PARTIAL				
6,88	0,51	 !!! 18 11,73	IZQUIERDA !!!	21,88	
7,51	0,63	 !! 19 11,10	DERECHA !!	21,25	
7,68	0,17	 ! 20 10,93	IZQUIERDA !	21,08	
8,48	0,80	 !! 21 10,13	DERECHA !!	20,28	
8,60	0,12	 !! 22 10,01	IZQUIERDA !!	20,16	

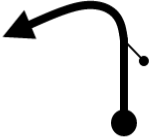
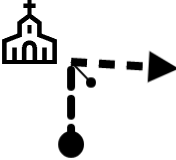



From TC 1 Y 5 CANOITAS I Y II		DISTANCE: 28,76 Km		DAY: 1	
To TC 2 Y 6 TLANALAPAN I Y III		RECORD: 0		SECTION: 1 Y 2	
SPECIAL STAGE CANOITAS I Y II		1 Y 5 18,61 Km		TIME ALLOWED: 00:50	
DISTANCE		DIRECTION	INFORMATION	DISTANCE REGRESS	
TOTAL	PARTIAL				
9,23	0,63	 23 9,38	DERECHA !!	19,53	
9,58	0,35	 24 9,03	IZQUIERDA !	19,18	
9,70	0,12	 25 8,91	DERECHA !	19,06	
10,07	0,37	 26 8,54	IZQUIERDA !	18,69	
10,83	0,76	 27 7,78	DERECHA !	17,93	

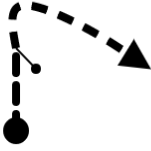
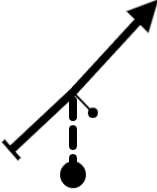


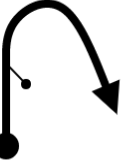
From TC 1 Y 5 CANOITAS I Y II		DISTANCE: 28,76 Km		DAY: 1	
To TC 2 Y 6 TLANALAPAN I Y III		RECORD: 0		SECTION: 1 Y 2	
SPECIAL STAGE CANOITAS I Y II		1 Y 5 18,61 Km		TIME ALLOWED: 00:50	
DISTANCE		DIRECTION	INFORMATION	DISTANCE REGRESS	
TOTAL	PARTIAL				
11,42	0,59	 28 7,19	DERECHA !	17,34	
11,99	0,57	 29 6,62	ENTRONQUE POR IZQUIERDA	16,77	
12,44	0,45	 30 6,17	IZQUIERDA !!	16,32	
12,62	0,18	 31 5,99	DERECHA !!!	16,14	
12,86	0,24	 32 5,75	IZQUIERDA ! DERECHA ! IZQUIERDA! DERECHA !	15,90	


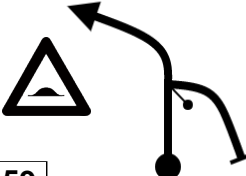
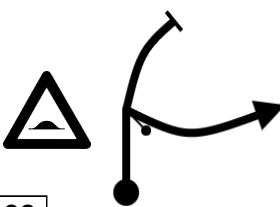

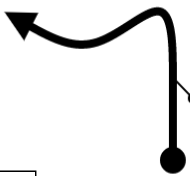
From TC 1 Y 5 CANOITAS I Y II		DISTANCE: 28,76 Km		DAY: 1	
To TC 2 Y 6 TLANALAPAN I Y III		RECORD: 0		SECTION: 1 Y 2	
SPECIAL STAGE CANOITAS I Y II		1 Y 5 18,61 Km		TIME ALLOWED: 00:50	
DISTANCE		DIRECTION	INFORMATION	DISTANCE REGRESS	
TOTAL	PARTIAL				
13,38	0,52	 33 5,23	DERECHA !	15,38	
13,97	0,59	 34 4,64	IZQUIERDA !	14,79	
14,30	0,33	 35 4,31	DERECHA !!	14,46	
14,53	0,23	 36 4,08	DERECHA !	14,23	
16,50	1,97	 37 2,11	DERECHA !	12,26	

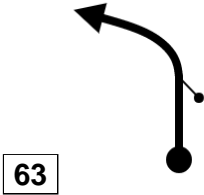
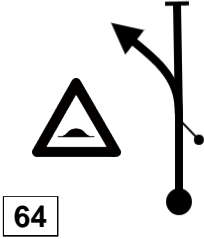
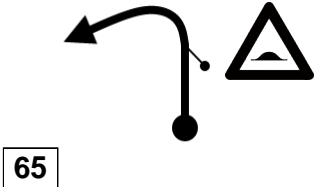


From TC 1 Y 5 CANOITAS I Y II		DISTANCE: 28,76 Km		DAY: 1	
To TC 2 Y 6 TLANALAPAN I Y III		RECORD: 0		SECTION: 1 Y 2	
SPECIAL STAGE CANOITAS I Y II		1 Y 5 18,61 Km		TIME ALLOWED: 00:50	
DISTANCE		DIRECTION	INFORMATION	DISTANCE REGRESS	
TOTAL	PARTIAL				
17,02	0,52	 38 1,59	IZQUIERDA !	11,74	
17,33	0,31	 39 1,28	IZQUIERDA !!	11,43	
17,43	0,10	 40 1,18	DERECHA !!	11,33	
17,59	0,16	 41 1,02	IZQUIERDA !! DERECHA !! IZQUIERDA !!	11,17	
18,04	0,45	 42 0,57	IZQUIERDA !!!	10,72	

From TC 1 Y 5 CANOITAS I Y II		DISTANCE: 28,76 Km		DAY: 1				
To TC 2 Y 6 TLANALAPAN I Y III		RECORD: 0		SECTION: 1 Y 2				
SPECIAL STAGE CANOITAS I Y II		1 Y 5 18,61 Km		TIME ALLOWED: 00:50				
DISTANCE		DIRECTION	INFORMATION	DISTANCE REGRESS				
TOTAL	PARTIAL							
18,25	0,21	 43 0,36	DERECHA ! DOBLE	10,51				
18,61	0,36	 44 0,00	B TC 1 Y 5 CANOITAS 18,61 Km  <table border="1"> <tr><td>019°16.548</td></tr> <tr><td>-097°13.334</td></tr> <tr><td>ALT: 2701 m</td></tr> </table>	019°16.548	-097°13.334	ALT: 2701 m	10,15	
019°16.548								
-097°13.334								
ALT: 2701 m								
18,85	0,24	 45	C TC 1 Y 5  <table border="1"> <tr><td>019°16.492</td></tr> <tr><td>-097°13.214</td></tr> <tr><td>ALT: 2673 m</td></tr> </table>	019°16.492	-097°13.214	ALT: 2673 m	9,91	
019°16.492								
-097°13.214								
ALT: 2673 m								
18,92	0,07	 46	CURVA IZQUIERDA	9,84				
19,13	0,21	 47	POR DERECHA HACIA CHILCHOTLA	9,63				



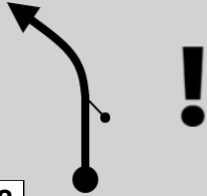

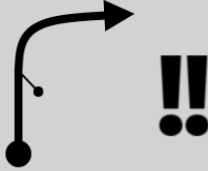

From TC 1 Y 5 CANOITAS I Y II		DISTANCE: 28,76 Km		DAY: 1	
To TC 2 Y 6 TLANALAPAN I Y III		AVERAGE: 34.65 kph		SECTION: 1 Y 2	
				TIME ALLOWED: 00:50	
DISTANCE		DIRECTION	INFORMATION	DISTANCE REGRESS	
TOTAL	PARTIAL				
19,24	0,11	 48	IZQUIERDA POR CALLE SIN NOMBRE		9,52
19,46	0,22	 49	POR DERECHA INICIA TERRACERÍA!		9,30
19,73	0,27	 50	CURVA DERECHA		9,03
19,85	0,12	 51	CURVA IZQUIERDA		8,91
20,32	0,47	 52	CURVA IZQUIERDA		8,44



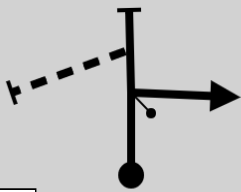


From TC 1 Y 5 CANOITAS I Y II		DISTANCE: 28,76 Km		DAY: 1	
To TC 2 Y 6 TLANALAPAN I Y III		AVERAGE: 34.65 kph		SECTION: 1 Y 2	
				TIME ALLOWED: 00:50	
DISTANCE		DIRECTION	INFORMATION	DISTANCE REGRESS	
TOTAL	PARTIAL				
20,44	0,12	 <div style="border: 1px solid black; padding: 2px; display: inline-block;">53</div>	CURVA DERECHA	8,32	
20,90	0,46	 <div style="border: 1px solid black; padding: 2px; display: inline-block;">54</div>	TOMAR ENTRONQUE POR DERECHA SOBRE PAVIMENTO	7,86	
21,08	0,18	 <div style="border: 1px solid black; padding: 2px; display: inline-block;">55</div>	CURVA DERECHA	7,68	
21,55	0,47	 <div style="border: 1px solid black; padding: 2px; display: inline-block;">56</div>	CURVA IZQUIERDA	7,21	
21,73	0,18	 <div style="border: 1px solid black; padding: 2px; display: inline-block;">57</div>	CURVA DERECHA	7,03	

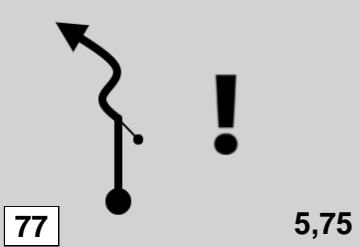
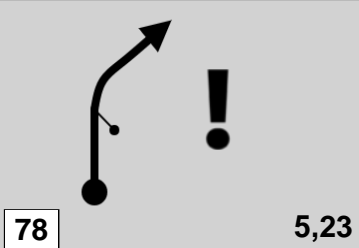
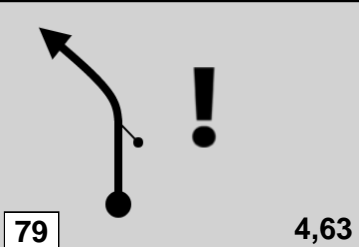
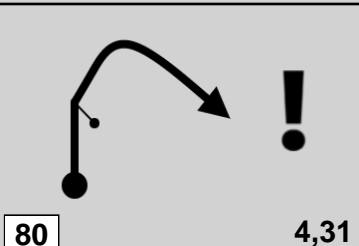
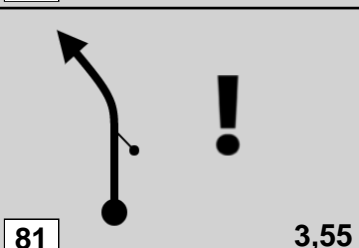
From TC 1 Y 5 CANOITAS I Y II		DISTANCE: 28,76 Km		DAY: 1	
To TC 2 Y 6 TLANALAPAN I Y III		AVERAGE: 34.65 kph		SECTION: 1 Y 2	
				TIME ALLOWED: 00:50	
DISTANCE		DIRECTION	INFORMATION	DISTANCE REGRESS	
TOTAL	PARTIAL				
21,92	0,19	 58	CURVA IZQUIERDA	6,84	
22,55	0,63	 59	CURVA IZQUIERDA TOPE	6,21	
22,69	0,14	 60	ENTRONQUE TOMAR PORDERECHA HACIA GUADALUPE VICTORIA TOPE	6,07	
23,23	0,54	 61	CURVA IZQUIERDA	5,53	
24,54	1,31	 62	CURVA IZQUIERDA	4,22	










From TC 1 Y 5 CANOITAS I Y II		DISTANCE: 28,76 Km		DAY: 1
To TC 2 Y 6 TLANALAPAN I Y III		AVERAGE: 34.65 kph		SECTION: 1 Y 2
				TIME ALLOWED: 00:50
DISTANCE		DIRECTION	INFORMATION	DISTANCE REGRESS
TOTAL	PARTIAL			
26,52	1,98		CURVA IZQUIERDA	2,24
27,08	0,56		CURVA IZQUIERDA TOPE X 2	1,68
27,42	0,34		CURVA IZQUIERDA TOPES X 5	1,34
28,76	1,34		CH TC 2 y 6 TLANALAPAN	0,00
				019°14.983 -097°13.850 ALT: 2775 m

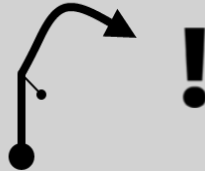




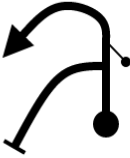

PROXIMA NOTA
PROCH NOTE
NEXT NOTE **0,00**

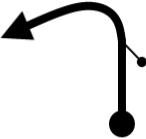
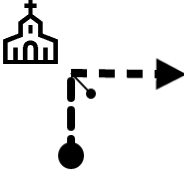

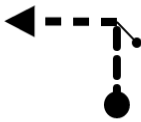

From TC 2,3,6 y 7 TLANALAPAN I-II-III-IV		DISTANCE: 21,09 Km		DAY: 1				
To TC 4 Y 8 LAS MINAS I y II		RECORD: 0		SECTION: 1 Y 2				
SPECIAL STAGE TLANALAPAN I-II-III-IV		2,3,6 y 7 10,94 Km		TIME ALLOWED: 00:27				
DISTANCE		DIRECTION	INFORMATION	DISTANCE REGRESS				
TOTAL	PARTIAL							
0,00	0,00	 67 10,94	A TC 2,3,6y7 TLANALAPAN 10,94 Km  <table border="1" style="float: right;"> <tr><td>019°14.983</td></tr> <tr><td>-097°13.880</td></tr> <tr><td>ALT: 2778 m</td></tr> </table>	019°14.983	-097°13.880	ALT: 2778 m	21,09	
019°14.983								
-097°13.880								
ALT: 2778 m								
0,51	0,51	 68 10,43	IZQUIERDA !	20,58				
1,08	0,57	 69 9,86	IZQUIERDA !!	20,01				
1,37	0,29	 70 9,57	DERECHA !!	19,72				
2,54	1,17	 71 8,40	IZQUIERDA !!!	18,55				

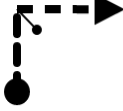
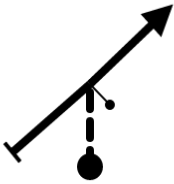



From TC 2,3,6 y 7 TLANALAPAN I-II-III-IV		DISTANCE: 21,09 Km		DAY: 1	
To TC 4 Y 8 LAS MINAS I y II		RECORD: 0		SECTION: 1 Y 2	
SPECIAL STAGE TLANALAPAN I-II-III-IV		2,3,6 y 7 10,94 Km		TIME ALLOWED: 00:27	
DISTANCE		DIRECTION	INFORMATION	DISTANCE REGRESS	
TOTAL	PARTIAL				
3,92	1,38	 72 7,02	DERECHA !!!	17,17	
4,29	0,37	 73 6,65	PRECAUCION TOPE !!!	16,80	
4,33	0,04	 74 6,61	POR DERECHA EN ENTRONQUE	16,76	
4,79	0,46	 75 6,15	IZQUIERDA !!	16,30	
4,95	0,16	 76 5,99	DERECHA !!!	16,14	

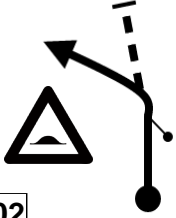
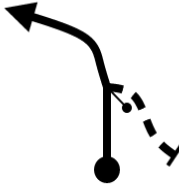
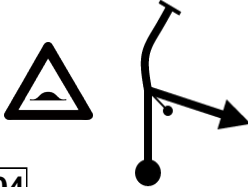

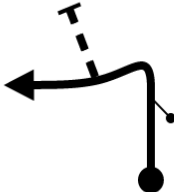
From TC 2,3,6 y 7 TLANALAPAN I-II-III-IV		DISTANCE: 21,09 Km		DAY: 1		
To TC 4 Y 8 LAS MINAS I y II		RECORD: 0		SECTION: 1 Y 2		
SPECIAL STAGE TLANALAPAN I-II-III-IV		2,3,6 y 7 10,94 Km		TIME ALLOWED: 00:27		
DISTANCE		DIRECTION	INFORMATION	DISTANCE REGRESS		
TOTAL	PARTIAL					
5,19	0,24	 77 5,75	IZQUIERDA ! DERECHA ! IZQUIERDA !	15,90		
5,71	0,52	 78 5,23	DERECHA !	15,38		
6,31	0,60	 79 4,63	DERECHA !	14,78		
6,63	0,32	 80 4,31	DERECHA ! DERECHA ! LARGA	14,46		
7,39	0,76	 81 3,55	IZQUIERDA !	13,70		

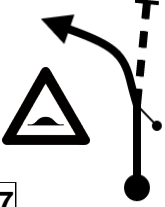

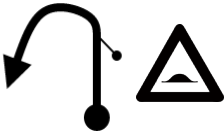


From TC 2,3,6 y 7 TLANALAPAN I-II-III-IV		DISTANCE: 21,09 Km		DAY: 1	
To TC 4 Y 8 LAS MINAS I y II		RECORD: 0		SECTION: 1 Y 2	
SPECIAL STAGE TLANALAPAN I-II-III-IV		2,3,6 y 7 10,94 Km		TIME ALLOWED: 00:27	
DISTANCE		DIRECTION	INFORMATION	DISTANCE REGRESS	
TOTAL	PARTIAL				
8,83	1,44	 82 2,11	DERECHA ! LARGA	12,26	
9,36	0,53	 83 1,58 	IZQUIERDA !	11,73	
9,66	0,30	 84 1,28 	IZQUIERDA ! DERECHA ! IZQUIERDA!	11,43	
10,27	0,61	 85 0,67 	DERECHA !	10,82	
10,37	0,10	 86 0,57 	IZQUIERDA !!!	10,72	

From TC 2,3,6 y 7 TLANALAPAN I-II-III-IV		DISTANCE: 21,09 Km		DAY: 1	
To TC 4 Y 8 LAS MINAS I y II		RECORD: 0		SECTION: 1 Y 2	
SPECIAL STAGE TLANALAPAN I-II-III-IV		2,3,6 y 7 10,94 Km		TIME ALLOWED: 00:27	
DISTANCE		DIRECTION	INFORMATION	DISTANCE REGRESS	
TOTAL	PARTIAL				
10,58	0,21	 87 0,36	DERECHA ! DOBLE	10,51	
10,94	0,36	 88 0,00	B TC 2,3,6y7 TLANALAPAN 10,94 Km  019°16.546 -097°13.335 ALT: 2702 m	10,15	
11,18	0,24	 89	C TC 2,3,6y7  019°16.490 -097°13.215 ALT: 2674 m	9,91	
11,26	0,08	 90	SEGUIR POR CAMINO PRINCIPAL	9,83	
11,46	0,20	 91	SEGUIR POR CALLE PRINCIPAL	9,63	







From TC 2,3,6 y 7 TLANALAPAN I-II-III-IV		DISTANCE: 21,09 Km		DAY: 1	
To TC 4 Y 8 LAS MINAS I y II		AVERAGE: 46.86 kph		SECTION: 1 Y 2	
				TIME ALLOWED: 00:27	
DISTANCE		DIRECTION	INFORMATION	DISTANCE REGRESS	
TOTAL	PARTIAL				
11,57	0,11	 92	POR IZQUIERDA CALLE SIN NOMBRE		9,52
11,79	0,22	 93	POR DERECHA INICIA CAMINO DE TERRACERIA		9,30
12,06	0,27	 94	CURVA DERECHA		9,03
12,18	0,12	 95	CURVA IZQUIERDA		8,91
12,65	0,47	 96	CURVA IZQUIERDA		8,44

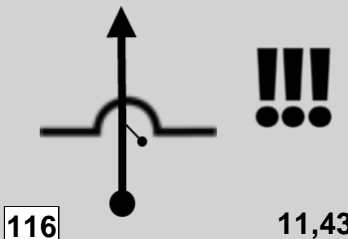
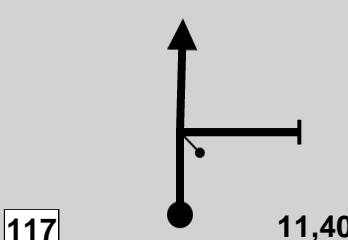
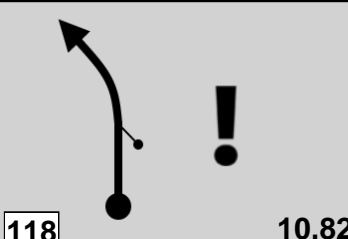
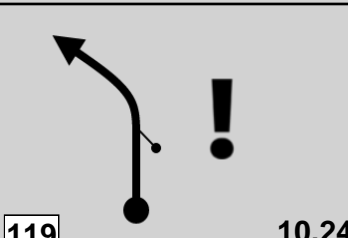
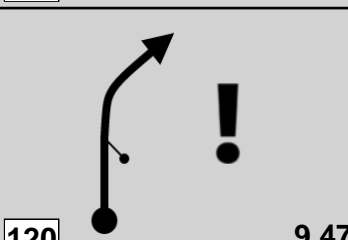
From TC 2,3,6 y 7 TLANALAPAN I-II-III-IV		DISTANCE: 21,09 Km		DAY: 1	
To TC 4 Y 8 LAS MINAS I y II		AVERAGE: 46.86 kph		SECTION: 1 Y 2	
				TIME ALLOWED: 00:27	
DISTANCE		DIRECTION	INFORMATION	DISTANCE REGRESS	
TOTAL	PARTIAL				
12,78	0,13	<div style="border: 1px solid black; padding: 2px; display: inline-block;">97</div> 	CURVA DERECHA	8,31	
13,23	0,45	<div style="border: 1px solid black; padding: 2px; display: inline-block;">98</div> 	PRECAUCION TOMAR ENTRONQUE POR DERECHA	7,86	
13,42	0,19	<div style="border: 1px solid black; padding: 2px; display: inline-block;">99</div> 	CURVA DERECHA	7,67	
13,89	0,47	<div style="border: 1px solid black; padding: 2px; display: inline-block;">100</div> 	CURVA IZQUIERDA	7,20	
14,06	0,17	<div style="border: 1px solid black; padding: 2px; display: inline-block;">101</div> 	CURVA DERECHA	7,03	






From TC 2,3,6 y 7 TLANALAPAN I-II-III-IV		DISTANCE: 21,09 Km		DAY: 1	
To TC 4 Y 8 LAS MINAS I y II		AVERAGE: 46.86 kph		SECTION: 1 Y 2	
				TIME ALLOWED: 00:27	
DISTANCE		DIRECTION	INFORMATION	DISTANCE REGRESS	
TOTAL	PARTIAL				
14,25	0,19	 102	CURVA IZQUIERDA TOPE	6,84	
14,89	0,64	 103	CURVA IZQUIERDA	6,20	
15,02	0,13	 104	ENTRONQUE POR DERECHA HACIA GUADALUPE VICTORIA. TOPE	6,07	
15,57	0,55	 105	CURVA IZQUIERDA	5,52	
16,87	1,30	 106	CURVA IZQUIERDA	4,22	






From TC 2,3,6 y 7 TLANALAPAN I-II-III-IV		DISTANCE: 21,09 Km		DAY: 1	
To TC 4 Y 8 LAS MINAS I y II		AVERAGE: 46.86 kph		SECTION: 1 Y 2	
				TIME ALLOWED: 00:27	
DISTANCE		DIRECTION	INFORMATION	DISTANCE REGRESS	
TOTAL	PARTIAL				
18,85	1,98	 107	POR IZQUIERDA EN CARRETERA PRINCIPAL TOPE		2,24
19,41	0,56	 108	POR IZQUIERDA EN CARRETERA PRINCIPAL		1,68
19,75	0,34	 109	CURVA IZQUIERDA TOPES X 5		1,34
21,09	1,34	 110	CH TC 4 y 8 LAS MINAS 	019°14.980 -097°13.850 ALT: 2775 m	0,00









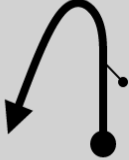

PROXIMA NOTA
PROCH NOTE
NEXT NOTE **0,00**

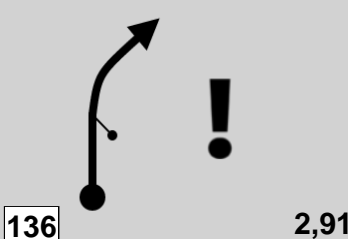
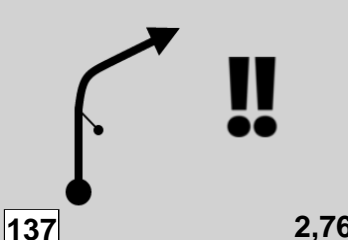
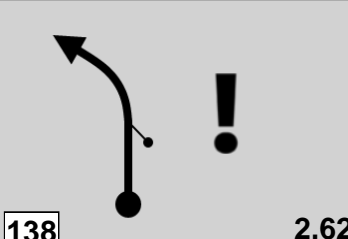
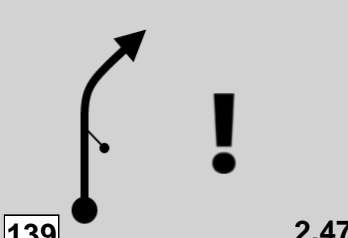
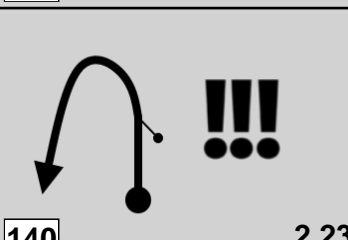
From TC 4 y 8 LAS MINAS I y II		DISTANCE: 17,60 Km		DAY: 1	
To TC 4A y 8A SERVICIO GPE. VICTORIA I y II		RECORD: 0		SECTION: 1 Y 2	
SPECIAL STAGE 4 y 8 LAS MINAS I y II 15,73 Km		RECORD: 0		TIME ALLOWED: 00:40	
DISTANCE		DIRECTION	INFORMATION	DISTANCE REGRESS	
TOTAL	PARTIAL				
0,00	0,00	 111 15,73	A TC 4 y 8 LAS MINAS 15,73 Km  019°14.979 -097°13.879 ALT: 2777 m	17,60	
1,08	1,08	 112 14,65	IZQUIERDA !!	16,52	
1,38	0,30	 113 14,35	DERECHA !!	16,22	
2,54	1,16	 114 13,19	IZQUIERDA !!	15,06	
3,93	1,39	 115 11,80	DERECHA !!!	13,67	

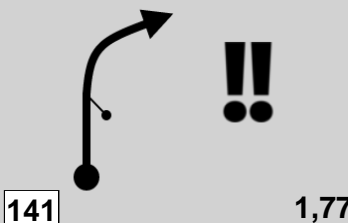
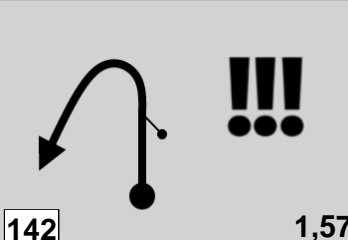
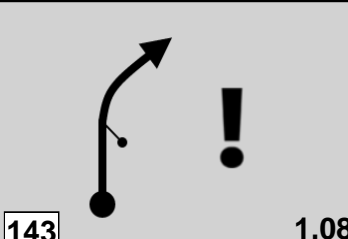
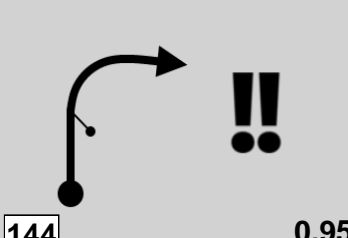
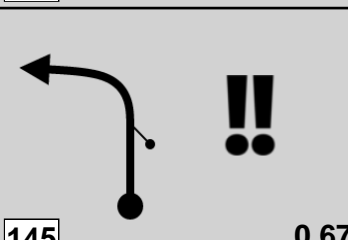
From TC 4 y 8 LAS MINAS I y II		DISTANCE:	17,60 Km	DAY:	1
To TC 4A y 8A SERVICIO GPE. VICTORIA I y II				SECTION:	1 Y 2
SPECIAL STAGE LAS MINAS I y II		4 y 8 15,73 Km	RECORD:	0	TIME ALLOWED: 00:40
DISTANCE		DIRECTION	INFORMATION	DISTANCE REGRESS	
TOTAL	PARTIAL				
4,30	0,37	 116 11,43	PRECAUCION TOPE !!!	13,30	
4,33	0,03	 117 11,40	ENTRONQUE SEGUIR DE FRENTE HACIA EMILIANO ZAPATA	13,27	
4,91	0,58	 118 10,82	IZQUIERDA !	12,69	
5,49	0,58	 119 10,24	IZQUIERDA !	12,11	
6,26	0,77	 120 9,47	DERECHA !	11,34	







From TC 4 y 8 LAS MINAS I y II		DISTANCE: 17,60 Km		DAY: 1	
To TC 4A y 8A SERVICIO GPE. VICTORIA I y II		RECORD: 0		SECTION: 1 Y 2	
SPECIAL STAGE LAS MINAS I y II		4 y 8 15,73 Km		TIME ALLOWED: 00:40	
DISTANCE		DIRECTION	INFORMATION	DISTANCE REGRESS	
TOTAL	PARTIAL				
6,62	0,36	 121 9,11	IZQUIERDA !	10,98	
6,75	0,13	 122 8,98	DERECHA !	10,85	
7,09	0,34	 123 8,64	IZQUIERDA !!	10,51	
7,72	0,63	 124 8,01	DERECHA !!	9,88	
7,84	0,12	 125 7,89	IZQUIERDA !!	9,76	



From TC 4 y 8 LAS MINAS I y II		DISTANCE: 17,60 Km		DAY: 1	
To TC 4A y 8A SERVICIO GPE. VICTORIA I y II		RECORD: 0		SECTION: 1 Y 2	
SPECIAL STAGE LAS MINAS I y II		4 y 8 15,73 Km		TIME ALLOWED: 00:40	
DISTANCE		DIRECTION	INFORMATION	DISTANCE REGRESS	
TOTAL	PARTIAL				
8,65	0,81	 !! 126 7,08	DERECHA !!	8,95	
8,81	0,16	 !! 127 6,92	IZQUIERDA !!	8,79	
9,44	0,63	 !!! 128 6,29	DERECHA !!!	8,16	
9,95	0,51	 !!! 129 5,78	IZQUIERDA !!!	7,65	
11,06	1,11	 !! 130 4,67	DERECHA !!	6,54	

From TC 4 y 8 LAS MINAS I y II		DISTANCE: 17,60 Km		DAY: 1		
To TC 4A y 8A SERVICIO GPE. VICTORIA I y II		RECORD: 0		SECTION: 1 Y 2		
SPECIAL STAGE LAS MINAS I y II		4 y 8 15,73 Km		TIME ALLOWED: 00:40		
DISTANCE		DIRECTION	INFORMATION	DISTANCE REGRESS		
TOTAL	PARTIAL					
11,15	0,09	  131 4,58	IZQUIERDA !!	6,45		
11,27	0,12	  132 4,46	DERECHA !!!	6,33		
11,48	0,21	  133 4,25	IZQUIERDA !!	6,12		
11,59	0,11	  134 4,14	DERECHA !	6,01		
11,90	0,31	  135 3,83	IZQUIERDA !!!	5,70		

From TC 4 y 8 LAS MINAS I y II		DISTANCE: 17,60 Km		DAY: 1	
To TC 4A y 8A SERVICIO GPE. VICTORIA I y II		RECORD: 0		SECTION: 1 Y 2	
SPECIAL STAGE LAS MINAS I y II		4 y 8 15,73 Km		TIME ALLOWED: 00:40	
DISTANCE		DIRECTION	INFORMATION	DISTANCE REGRESS	
TOTAL	PARTIAL				
12,82	0,92	 136 2,91	DERECHA !	4,78	
12,97	0,15	 137 2,76	DERECHA !!	4,63	
13,11	0,14	 138 2,62	IZQUIERDA !	4,49	
13,26	0,15	 139 2,47	DERECHA !	4,34	
13,50	0,24	 140 2,23	IZQUIERDA !!!	4,10	







From TC 4 y 8 LAS MINAS I y II		DISTANCE: 17,60 Km		DAY: 1	
To TC 4A y 8A SERVICIO GPE. VICTORIA I y II				SECTION: 1 Y 2	
SPECIAL STAGE LAS MINAS I y II		4 y 8 15,73 Km		RECORD: 0	
				TIME ALLOWED: 00:40	
DISTANCE		DIRECTION	INFORMATION	DISTANCE REGRESS	
TOTAL	PARTIAL				
13,96	0,46	 <div style="display: flex; justify-content: space-between;"> 141 1,77 </div>	DERECHA !!	3,64	
14,16	0,20	 <div style="display: flex; justify-content: space-between;"> 142 1,57 </div>	IZQUIERDA !!!	3,44	
14,65	0,49	 <div style="display: flex; justify-content: space-between;"> 143 1,08 </div>	DERECHA !	2,95	
14,78	0,13	 <div style="display: flex; justify-content: space-between;"> 144 0,95 </div>	DERECHA !!	2,82	
15,06	0,28	 <div style="display: flex; justify-content: space-between;"> 145 0,67 </div>	IZQUIERDA !!	2,54	

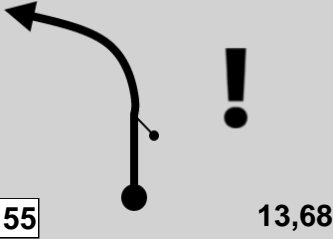
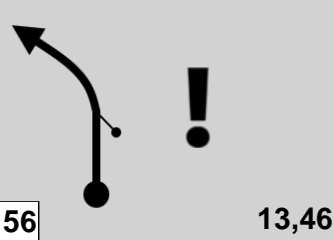
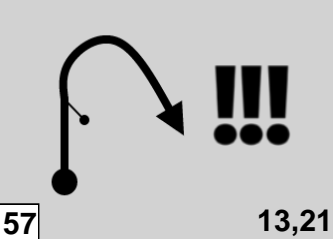
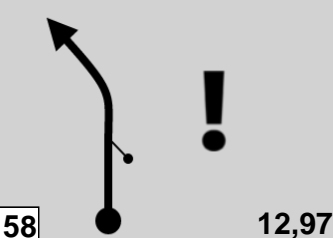
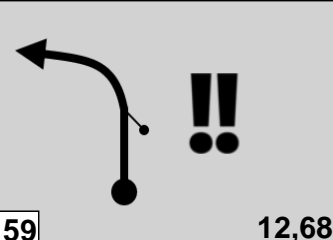
From TC 4 y 8 LAS MINAS I y II		DISTANCE: 17,60 Km		DAY: 1	
To TC 4A y 8A SERVICIO GPE. VICTORIA I y II		RECORD: 0		SECTION: 1 Y 2	
SPECIAL STAGE LAS MINAS I y II		4 y 8 15,73 Km		TIME ALLOWED: 00:40	
DISTANCE		DIRECTION	INFORMATION	DISTANCE REGRESS	
TOTAL	PARTIAL				
15,73	0,67	 146	B TC 4 y 8 LAS MINAS 15,73 Km  019°16.884 -097°19.351 ALT: 2543 m	1,87	
16,33	0,60	 147	C TC 4 y 8  019°17.001 -097°19.654 ALT: 2522 m	1,27	
17,02	0,69	 148	CH SERVICIO I y II GUADALUPE VICTORIA  019°17.240 -097°19.954 ALT: 2497 m	0,58	

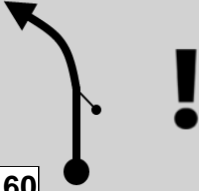
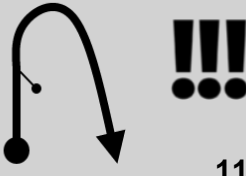



17,60	0,58	 149	CH TC 9 MANZANITOS I  019°17.048 -097°19.703 ALT: 2521 m	0,00	
-------	------	--	---	------	--


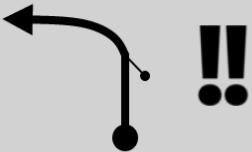



PROXIMA NOTA
PROCH NOTE
NEXT NOTE

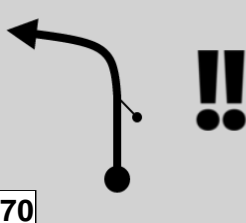
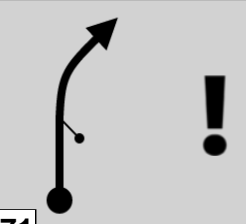
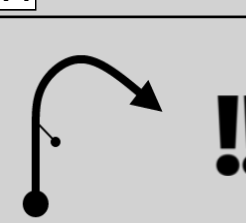


0,00

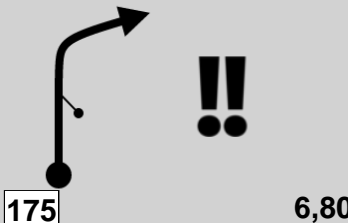
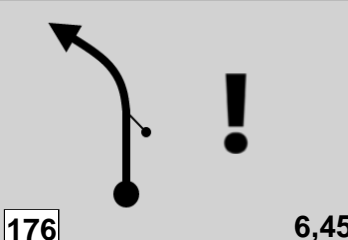
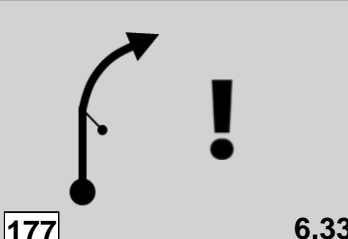
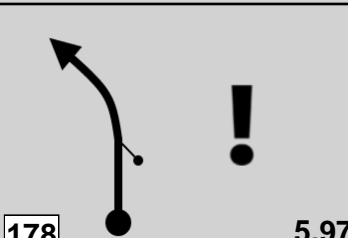
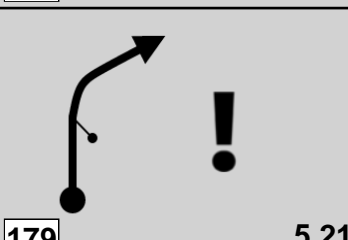
From TC 9 MANZANITOS		DISTANCE: 26,27 Km		DAY: 1			
To TC 9A META CHILCHOTLA		RECORD: 0		SECTION: 2			
SPECIAL STAGE MANZANITOS I 9 16,04 Km		TIME ALLOWED: 00:49					
DISTANCE		DIRECTION	INFORMATION	DISTANCE REGRESS			
TOTAL	PARTIAL						
0,00	0,00	 150 16,04	A TC 9 MANZANITOS I 16,04 Km  <table border="1" data-bbox="840 443 972 523"> <tr><td>019°17.001</td></tr> <tr><td>-097°19.655</td></tr> <tr><td>ALT: 2522 m</td></tr> </table>	019°17.001	-097°19.655	ALT: 2522 m	26,27
019°17.001							
-097°19.655							
ALT: 2522 m							
1,26	1,26	 151 14,78	DERECHA !!	25,01			
1,55	0,29	 152 14,49	IZQUIERDA !!	24,72			
1,68	0,13	 153 14,36	IZQUIERDA !	24,59			
2,16	0,48	 154 13,88	DERECHA !!!	24,11			


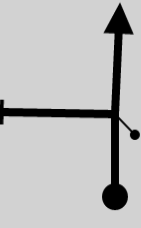
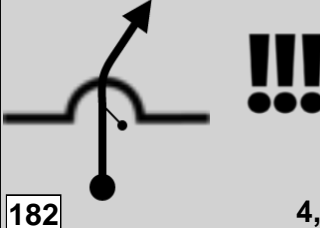


From TC 9 MANZANITOS		DISTANCE: 26,27 Km		DAY: 1
To TC 9A META CHILCHOTLA		RECORD: 0		SECTION: 2
SPECIAL STAGE MANZANITOS I		9	TIME ALLOWED: 00:49	
		16,04 Km		
DISTANCE		DIRECTION	INFORMATION	DISTANCE REGRESS
TOTAL	PARTIAL			
2,36	0,20	 155 13,68	IZQUIERDA ! LARGA	23,91
2,58	0,22	 156 13,46	IZQUIERDA !	23,69
2,83	0,25	 157 13,21	DERECHA !!!	23,44
3,07	0,24	 158 12,97	IZQUIERDA !	23,20
3,36	0,29	 159 12,68	IZQUIERDA !!	22,91








From TC 9 MANZANITOS		DISTANCE: 26,27 Km		DAY: 1
To TC 9A META CHILCHOTLA		RECORD: 0		SECTION: 2
SPECIAL STAGE MANZANITOS I		9 16,04 Km	TIME ALLOWED: 00:49	
DISTANCE		DIRECTION	INFORMATION	DISTANCE REGRESS
TOTAL	PARTIAL			
3,52	0,16	 160 12,52	IZQUIERDA !	22,75
4,43	0,91	 161 11,61	DERECHA !!!	21,84
4,74	0,31	 162 11,30	IZQUIERDA !	21,53
4,85	0,11	 163 11,19	DERECHA !	21,42
5,06	0,21	 164 10,98	IZQUIERDA !!!	21,21

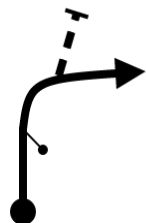
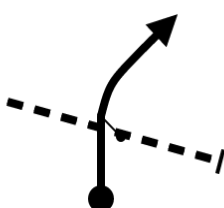
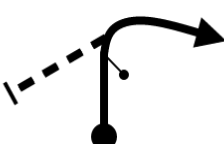
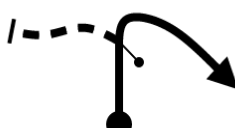

From TC 9 MANZANITOS		DISTANCE: 26,27 Km		DAY: 1	
To TC 9A META CHILCHOTLA		RECORD: 0		SECTION: 2	
SPECIAL STAGE MANZANITOS I			9	TIME ALLOWED: 00:49	
			16,04 Km		
DISTANCE		DIRECTION	INFORMATION	DISTANCE REGRESS	
TOTAL	PARTIAL				
5,19	0,13	 165 10,85	DERECHA !!	21,08	
5,27	0,08	 166 10,77	IZQUIERDA !!	21,00	
6,38	1,11	 167 9,66	DERECHA !!!	19,89	
6,89	0,51	 168 9,15	IZQUIERDA !!!	19,38	
7,52	0,63	 169 8,52	DERECHA !!	18,75	

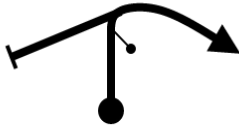
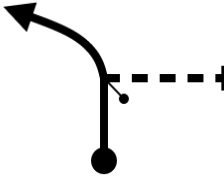

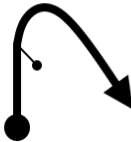

From TC 9 MANZANITOS		DISTANCE: 26,27 Km		DAY: 1
To TC 9A META CHILCHOTLA		RECORD: 0		SECTION: 2
SPECIAL STAGE MANZANITOS I 9 16,04 Km		RECORD: 0		TIME ALLOWED: 00:49
DISTANCE		DIRECTION	INFORMATION	DISTANCE REGRESS
TOTAL	PARTIAL			
7,68	0,16	 170 8,36	DERECHA !!	18,59
7,99	0,31	 171 8,05	DERECHA !	18,28
8,49	0,50	 172 7,55	DERECHA !!	17,78
8,61	0,12	 173 7,43	IZQUIERDA !!	17,66
8,94	0,33	 174 7,10	IZQUIERDA !	17,33

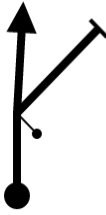


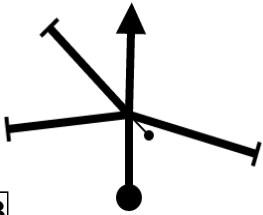
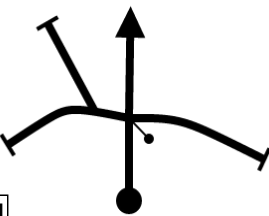
From TC 9 MANZANITOS		DISTANCE: 26,27 Km		DAY: 1	
To TC 9A META CHILCHOTLA				SECTION: 2	
SPECIAL STAGE MANZANITOS I			9	RECORD: 0	TIME ALLOWED: 00:49
			16,04 Km		
DISTANCE		DIRECTION	INFORMATION	DISTANCE REGRESS	
TOTAL	PARTIAL				
9,24	0,30	 175 6,80	DERECHA !!	17,03	
9,59	0,35	 176 6,45	IZQUIERDA !	16,68	
9,71	0,12	 177 6,33	DERECHA !	16,56	
10,07	0,36	 178 5,97	IZQUIERDA !	16,20	
10,83	0,76	 179 5,21	DERECHA !	15,44	



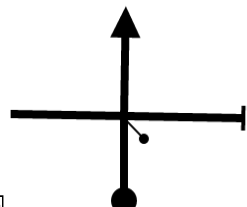

From TC 9 MANZANITOS		DISTANCE: 26,27 Km		DAY: 1
To TC 9A META CHILCHOTLA		RECORD: 0		SECTION: 2
SPECIAL STAGE MANZANITOS I 16,04 Km		9		TIME ALLOWED: 00:49
DISTANCE		DIRECTION	INFORMATION	DISTANCE REGRESS
TOTAL	PARTIAL			
11,42	0,59	 180 4,62	DERECHA !	14,85
12,00	0,58	 181 4,04	ENTRONQUE SEGUIR DE FRENTE	14,27
12,03	0,03	 182 4,00	PRECAUCION TOPE !!!	14,24
12,40	0,37	 183 3,64	IZQUIERDA !!!	13,87
13,79	1,39	 184 2,25	DERECHA !!! IZQUIERDA !!	12,48

From TC 9 MANZANITOS		DISTANCE: 26,27 Km		DAY: 1			
To TC 9A META CHILCHOTLA		RECORD: 0		SECTION: 2			
SPECIAL STAGE MANZANITOS I		9 16,04 Km	TIME ALLOWED: 00:49				
DISTANCE		DIRECTION	INFORMATION	DISTANCE REGRESS			
TOTAL	PARTIAL						
14,96	1,17	 185 1,08	IZQUIERDA !! DERECHA !	11,31			
15,25	0,29	 186 0,79	DERECHA !! LARGA	11,02			
15,82	0,57	 187 0,22	DERECHA !	10,45			
16,04	0,22	 188 0,00	B TC 9 MANZANITOS I 16,04 Km  <table border="1"> <tr><td>019°14.982</td></tr> <tr><td>-097°14.050</td></tr> <tr><td>ALT: 2790 m</td></tr> </table>	019°14.982	-097°14.050	ALT: 2790 m	10,23
019°14.982							
-097°14.050							
ALT: 2790 m							
16,34	0,30	 189	C TC 9  <table border="1"> <tr><td>019°14.984</td></tr> <tr><td>-097°13.880</td></tr> <tr><td>ALT: 2778 m</td></tr> </table>	019°14.984	-097°13.880	ALT: 2778 m	9,93
019°14.984							
-097°13.880							
ALT: 2778 m							

From TC 9 MANZANITOS		DISTANCE: 26,27 Km		DAY: 1
To TC 9A META CHILCHOTLA		AVERAGE: 32.16 kph		SECTION: 2
		TIME ALLOWED: 00:49		
DISTANCE		DIRECTION	INFORMATION	DISTANCE REGRESS
TOTAL	PARTIAL			
17,73	1,39	 <div style="border: 1px solid black; padding: 2px; display: inline-block;">190</div>	CURVA DERECHA	8,54
18,07	0,34	 <div style="border: 1px solid black; padding: 2px; display: inline-block;">191</div>	CURVA DERECHA	8,20
18,63	0,56	 <div style="border: 1px solid black; padding: 2px; display: inline-block;">192</div>	CURVA DERECHA	7,64
20,60	1,97	 <div style="border: 1px solid black; padding: 2px; display: inline-block;">193</div>	CURVA DERECHA	5,67
21,91	1,31	 <div style="border: 1px solid black; padding: 2px; display: inline-block;">194</div>	CURVA DERECHA	4,36

From TC 9 MANZANITOS		DISTANCE: 26,27 Km		DAY: 1
To TC 9A META CHILCHOTLA		AVERAGE: 32.16 kph		SECTION: 2
		TIME ALLOWED: 00:49		
DISTANCE		DIRECTION	INFORMATION	DISTANCE REGRESS
TOTAL	PARTIAL			
22,46	0,55	 195	ENTRONQUE POR DERECHA HACIA CHILCHOTLA	3,81
23,12	0,66	 196	CURVA IZQUIERDA	3,15
23,70	0,58	 197	SEGUIR DE FRENTE HACIA CHILCHOTLA	2,57
24,13	0,43	 198	CURVA DERECHA	2,14
24,80	0,67	 199	SEGUIR POR CARRETERA PRINCIPAL	1,47

From TC 9 MANZANITOS		DISTANCE: 26,27 Km		DAY: 1
To TC 9A META CHILCHOTLA		AVERAGE: 32.16 kph		SECTION: 2
		TIME ALLOWED: 00:49		
DISTANCE		DIRECTION	INFORMATION	DISTANCE REGRESS
TOTAL	PARTIAL			
25,13	0,33	 200	SEGUIR DE FRENTE POR CALLE DIAZ ORDAZ	1,14
25,43	0,30	 201	DE FRENTE POR CALLE DIAZ ORDAZ	0,84
25,59	0,16	 202	CONTINUA POR CALLE TERCERO RTE	0,68
25,64	0,05	 203	SEGUIR POR CALLE TERCERO	0,63
25,73	0,09	 204	DE FRENTE POR CALLE TERCERO	0,54

From TC 9 MANZANITOS		DISTANCE:		DAY:	1			
To TC 9A META CHILCHOTLA		26,27 Km		SECTION:	2			
		AVERAGE:		TIME ALLOWED:				
		32.16 kph		00:49				
DISTANCE		DIRECTION	INFORMATION	DISTANCE REGRESS				
TOTAL	PARTIAL							
25,87	0,14	 205	SEGUIR POR CALLE TERCERO	0,40				
26,01	0,14	 206	POR IZQUIERDA EN AV. RAFAEL AVILA CAMACHO	0,26				
26,14	0,13	 207	SEGUIR POR AV. RAFAEL AVILA CAMACHO	0,13				
26,27	0,13	 208	TC 9A META CHILCHOTLA (0,0) <table border="1" data-bbox="828 1212 963 1292"> <tr> <td>019°15.316</td> </tr> <tr> <td>097°11.026</td> </tr> <tr> <td>ALT: 2199 m</td> </tr> </table>	019°15.316	097°11.026	ALT: 2199 m	0,00	
019°15.316								
097°11.026								
ALT: 2199 m								