





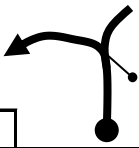

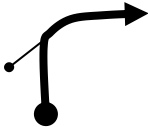
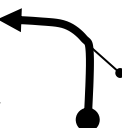
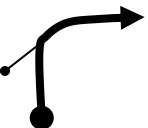
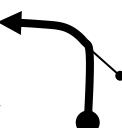
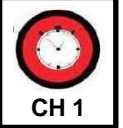



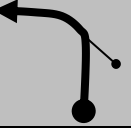



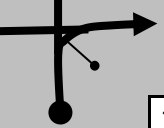






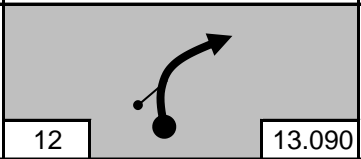
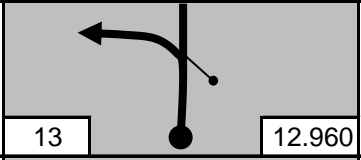
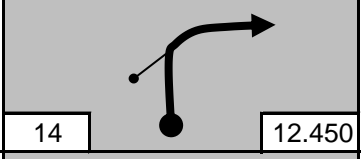
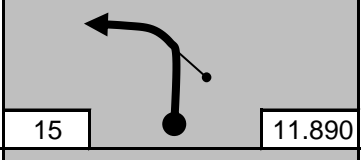
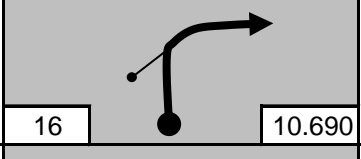
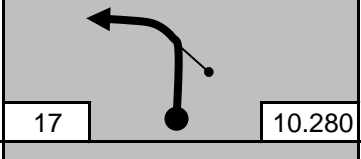
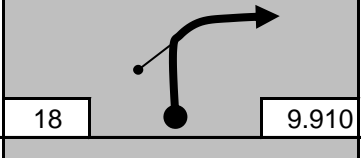
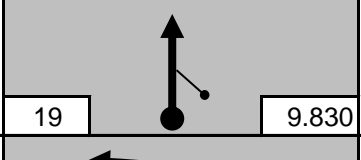

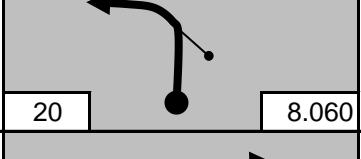
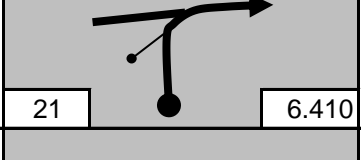


TC	0A	FRENTE A GASOLINERÍA TERRENATE	DISTANCIA	0
CH	1	EL CAPULIN	8.170 Km	
			PROMEDIO	TIEMPO 00:15
			33 km/h	

DISTANCIA		DIRECCIÓN	TERR	INFORMACIÓN	DIST. REG.
TOTAL	PARCIAL				
0.000	0.000	  CH 0A		GPS 19.4660378 -97.9281783 SALIDA PARQUE CERRADO FRENTE A GAS CONTROL CH 0A	8.170
0.050	0.050	 2		 SEGUIR DE FRENTE EN ROTONDA	8.120
0.100	0.050	 3		 TOPE	8.070
3.320	3.220	 4		 PRECAUCIÓN HACIA TEPEYAHUALCO TOPES X 2	4.850
7.430	4.110	 5		A LA DERECHA CALLE MIGUEL HIDALGO	0.740
7.510	0.080	 6		A LA IZQUIERDA CALLE 20 DE NOVIEMBRE	0.660
7.590	0.080	 7		A LA DERECHA CALLE ALDAMA	0.580
7.920	0.330	 8		A LA IZQUIERDA CALLE MARIANO MATAMOROS	0.250
8.170	0.250	 CH 1 9		GPS 19°27.062 -97°54.293 CONTROL CH 1	0.000

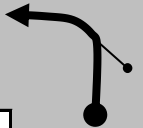
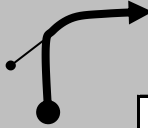
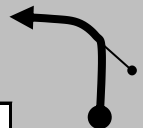
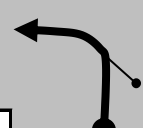




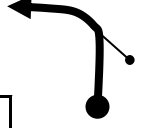

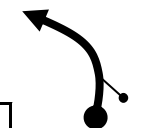


TC	1	EL CAPULIN	DISTANCIA	1	
CH	2	EMILIANO ZAPATA	27.540 Km		
#	TRAMO CRONOMETRADO		DISTANCIA TC	PROMEDIO	
1	EL CAPULIN 1		23.720 Km	55 Km/h	
				TIEMPO	00:30

DISTANCIA		DIRECCIÓN	TERR	INFORMACIÓN	DIST. REG.
TOTAL	PARCIAL				
0.000	0.000	 A 1		GPS 19°27.074 -97°54.290 CONTROL A 1	27.540
1.240	1.240			DER !	26.300
2.280	1.040			IZQ !!	25.260
2.720	0.440			IZQ !!!	24.820
3.470	0.750			IZQ !!	24.070
4.270	0.800			DER !!	23.270
5.960	1.690			IZQ !!	21.580
7.130	1.170			 ENTRONQUE A LA DERECHA TOPES X 2	20.410
7.970	0.840			ENTRONQUE SEGUIR DE FRENTE	19.570
9.040	1.070			IZQ !	18.500
9.650	0.610			DER !	17.890







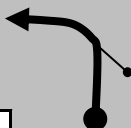




TC	1	EL CAPULIN	DISTANCIA	1	
CH	2	EMILIANO ZAPATA	27.540 Km		
#	TRAMO CRONOMETRADO		DISTANCIA TC	PROMEDIO	
1	EL CAPULIN 1		23.720 Km	55 Km/h	
				TIEMPO	00:30

DISTANCIA		DIRECCIÓN	T E R R	INFORMACIÓN	DIST. REG.
TOTAL	PARCIAL				
10.630	0.980			DER !!	16.910
10.760	0.130			ENTRONQUE A LA IZQUIERDA EL PILANCON	16.780
11.270	0.510			DER !!!	16.270
11.830	0.560			IZQ !!!	15.710
13.030	1.200			DER !!!	14.510
13.440	0.410			IZQ !!!	14.100
13.810	0.370			DER !!!	13.730
13.890	0.080			TOPE	13.650
15.660	1.770			IZQ !!!	11.880
17.310	1.650			ENTRONQUE A LA DERECHA TOPES X 2	10.230
19.920	2.610			IZQ !!	7.620


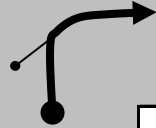








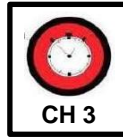
TC	1	EL CAPULIN	DISTANCIA	1	
CH	2	EMILIANO ZAPATA	27.540 Km		
#	TRAMO CRONOMETRADO		DISTANCIA TC	PROMEDIO	TIEMPO 00:30
1	EL CAPULIN 1		23.720 Km	55 Km/h	

DISTANCIA		DIRECCIÓN	T E R R	INFORMACIÓN	DIST. REG.
TOTAL	PARCIAL				
20.020	0.100	 23 3.700		IZQ !!!	7.520
21.350	1.330	 24 2.370		DER !!!	6.190
21.800	0.450	 25 1.920		IZQ !!!	5.740
22.420	0.620	 26 1.300		IZQ !!!	5.120
23.720	1.300	 27 B 1 0.000		CONTROL B 1 GPS 19.557416 -97.894475	3.820
23.980	0.260	 28		CONTROL C 1 ALTO GPS 19.5592107 -97.8950484	3.560
26.430	2.450	 29		 SEGUIR POR CALLE EMILIANO ZAPATA TOPES X 6	1.110
26.660	0.230	 30		 A LA IZQUIERDA POR CALLE VICENTE GUERRERO TOPES X 6	0.880
26.770	0.110	 31		POR IZQUIERDA CALLE MORELOS	0.770
27.010	0.240	 32		SEGUIR POR CALLE LAZARO CARDENAS	0.530
27.540	0.530	 33 CH 2		GPS 19°33.146 -97°55.023 CONTROL CH 2	0.000



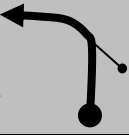




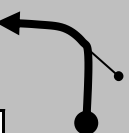

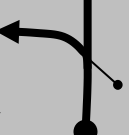


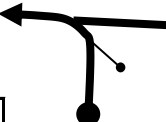
TC	2	EMILIANO ZAPATA	DISTANCIA	2
CH	3	LAZARO CARDENAS	9.640 Km	
#	TRAMO CRONOMETRADO		DISTANCIA TC	PROMEDIO
2	EMILIANO ZAPATA I		7.970 Km	41 Km/h
				TIEMPO 00:14

DISTANCIA		DIRECCIÓN	T E R R	INFORMACIÓN	DIST. REG.
TOTAL	PARCIAL				
0.000	0.000	 1 7.970		GPS 19°33.105 -97°55.032 CONTROL A 2 ARCO DE PIEDRA	9.640
0.170	0.170	 2 7.800		DER !	9.470
0.720	0.550	 3 7.250		DER !	8.920
0.930	0.210	 4 7.040		IZQ !	8.710
1.550	0.620	 5 6.420		DER !	8.090
1.800	0.250	 6 6.170		DER !!	7.840
2.110	0.310	 7 5.860		IZQ !!!	7.530
2.390	0.280	 8 5.580		DER !!	7.250
2.530	0.140	 9 5.440		IZQ !!	7.110
2.830	0.300	 10 5.140		IZQ !	6.810
3.590	0.760	 11 4.380		DER !	6.050

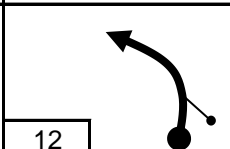


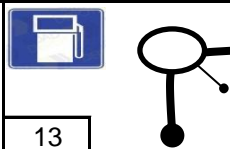

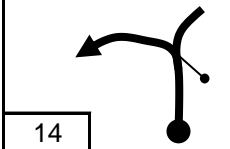

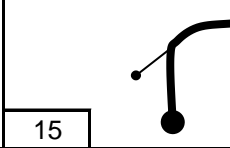
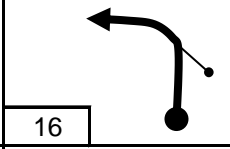
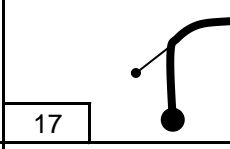
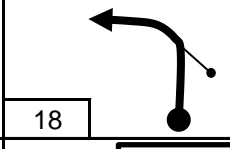
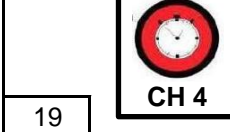
TC	2	EMILIANO ZAPATA	DISTANCIA	2	
CH	3	LAZARO CARDENAS	9.640 Km		
#	TRAMO CRONOMETRADO		DISTANCIA TC	PROMEDIO	
2	EMILIANO ZAPATA I		7.970 Km	41 Km/h	
				TIEMPO	00:14

DISTANCIA		DIRECCIÓN	T E R R	INFORMACIÓN	DIST. REG.
TOTAL	PARCIAL				
4.360	0.770	 12 3.610		IZQ !!!	5.280
5.060	0.700	 13 2.910		DER !!!	4.580
5.610	0.550	 14 2.360		DER !!	4.030
5.980	0.370	 15 1.990		DER !	3.660
6.140	0.160	 16 1.830		IZQ !	3.500
7.970	1.830	 17 0.000	GPS 19°32.561 -97°58.312	CONTROL B 2	1.670
8.250	0.280	 18	GPS 19°32.524 -97°58.470	CONTROL C 2 ALTO	1.390
8.610	0.360	 19		SEGUIR DE FRENTE POR CALLE REVOLUCIÓN	1.030
9.160	0.550	 20		SEGUIR POR CALLE REVOLUCIÓN TOPES X 5	0.480
9.640	0.480	 21	GPS 19.5370917 -97.9863465	CONTROL CH 3	0.000




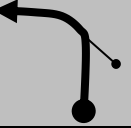



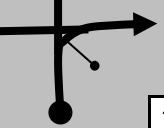




TC	3	LAZARO CARDENAS	DISTANCIA	3	
CH	4	EL CAPULIN	24.430 Km		
#	TRAMO CRONOMETRADO		DISTANCIA TC	PROMEDIO	TIEMPO
3	LAZARO CARDENAS I		10.630 Km	42 Km/h	

DISTANCIA		DIRECCIÓN	TERR	INFORMACIÓN	DIST. REG.
TOTAL	PARCIAL				
0.000	0.000	 1 10.630		GPS 19.5366805 -97.9867737 CONTROL A 3	24.430
0.260	0.260	 2 10.370		DER !!! IZQ !!!	24.170
0.358	0.098	 3 10.272		IZQ !!!	24.072
2.230	1.872	 4 8.400		 POR IZQUIERDA INICIA CAMELLON TOPE	22.200
2.790	0.560	 5 7.840		 SEGUIR DE FRENTE TERMINA CAMELLON TOPE	21.640
4.680	1.890	 6 5.950		IZQ !!!	19.750
8.300	3.620	 7 2.330		DER !!	16.130
8.560	0.260	 8 2.070		IZQ !!!	15.870
10.630	2.070	 9 0.000		CONTROL B 3 GPS 19.4681388 -97.966094	13.800
10.970	0.340	 10		CONTROL C 3 ALTO GPS 19.4661351 -97.964841	13.460
11.020	0.050	 11		ENTRONQUE A LA IZQUIERDA CON PRECAUCIÓN	13.410

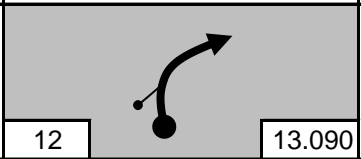
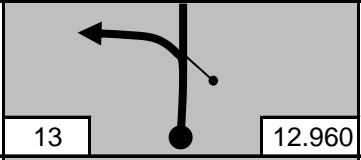
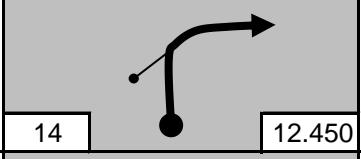
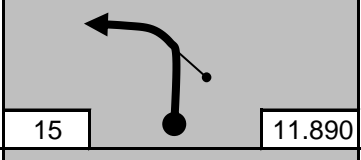
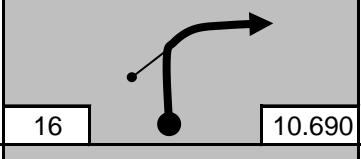
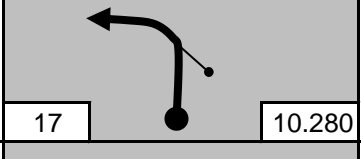
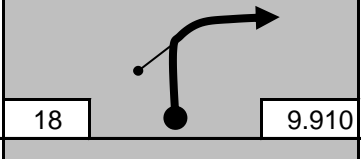
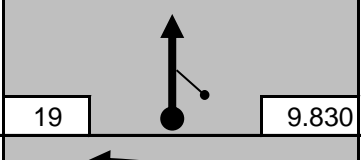

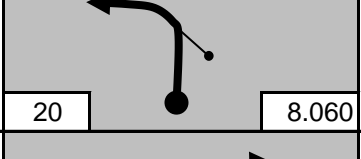
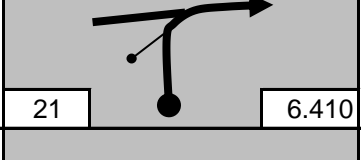


TC	3	LAZARO CARDENAS		DISTANCIA		3
CH	4	EL CAPULIN		24.430 Km		
#	TRAMO CRONOMETRADO			DISTANCIA TC	PROMEDIO	TIEMPO 00:35
3	LAZARO CARDENAS I			10.630 Km	42 Km/h	

DISTANCIA		DIRECCIÓN	T E R R	INFORMACIÓN	DIST. REG.
TOTAL	PARCIAL				
11.890	0.870	 12		 POR CALLE EMILIANO ZAPATA VADOS X 2 TOPES X 4 	12.540
16.360	4.470	 13		 POR DERECHA EN ROTONDA GAS L.I. SE PERMITE RECARGA	8.070
19.580	3.220	 14		 PRECAUCIÓN HACIA TEPEYAHUALCO TOPES X 2	4.850
23.690	4.110	 15		A LA DERECHA CALLE MIGUEL HIDALGO	0.740
23.770	0.080	 16		A LA IZQUIERDA CALLE 20 DE NOVIEMBRE	0.660
23.850	0.080	 17		A LA DERECHA CALLE ALDAMA	0.580
24.180	0.330	 18		A LA IZQUIERDA CALLE MARIANO MATAMOROS	0.250
24.430	0.250	 19		<div style="border: 1px solid black; padding: 2px;">GPS 19°27.062 -97°54.293</div> CONTROL CH 4	0.000

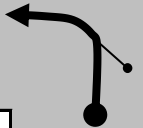
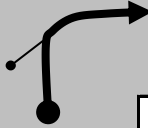
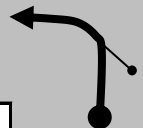
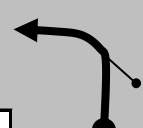




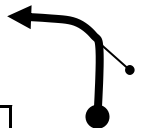

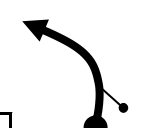


TC	4	EL CAPULIN	DISTANCIA	4	
CH	5	EMILIANO ZAPATA	27.540 Km		
#	TRAMO CRONOMETRADO		DISTANCIA TC	PROMEDIO	
4	EL CAPULIN II		23.720 Km	55 Km/h	
				TIEMPO	00:30

DISTANCIA		DIRECCIÓN	TERR	INFORMACIÓN	DIST. REG.
TOTAL	PARCIAL				
0.000	0.000			<div style="border: 1px solid black; padding: 2px;">GPS 19°27.074 -97°54.290</div> CONTROL A 4	27.540
1.240	1.240			DER !	26.300
2.280	1.040			IZQ !!	25.260
2.720	0.440			IZQ !!!	24.820
3.470	0.750			IZQ !!	24.070
4.270	0.800			DER !!	23.270
5.960	1.690			IZQ !!	21.580
7.130	1.170			 ENTRONQUE A LA DERECHA TOPES X 2	20.410
7.970	0.840			ENTRONQUE SEGUIR DE FRENTE	19.570
9.040	1.070			IZQ !	18.500
9.650	0.610			DER !	17.890












TC	4	EL CAPULIN		DISTANCIA	4
CH	5	EMILIANO ZAPATA		27.540 Km	
#	TRAMO CRONOMETRADO		DISTANCIA TC	PROMEDIO	TIEMPO 00:30
4	EL CAPULIN II		23.720 Km	55 Km/h	

DISTANCIA		DIRECCIÓN	T E R R	INFORMACIÓN	DIST. REG.
TOTAL	PARCIAL				
10.630	0.980			DER !!	16.910
10.760	0.130			ENTRONQUE A LA IZQUIERDA EL PILANCON	16.780
11.270	0.510			DER !!!	16.270
11.830	0.560			IZQ !!!	15.710
13.030	1.200			DER !!!	14.510
13.440	0.410			IZQ !!!	14.100
13.810	0.370			DER !!!	13.730
13.890	0.080			TOPE	13.650
15.660	1.770			IZQ !!!	11.880
17.310	1.650			ENTRONQUE A LA DERECHA TOPES X 2	10.230
19.920	2.610			IZQ !!	7.620


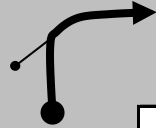








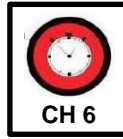
TC	4	EL CAPULIN	DISTANCIA	4
CH	5	EMILIANO ZAPATA	27.540 Km	
#	TRAMO CRONOMETRADO		DISTANCIA TC	PROMEDIO
4	EL CAPULIN II		23.720 Km	55 Km/h
				TIEMPO 00:30

DISTANCIA		DIRECCIÓN	T E R R	INFORMACIÓN	DIST. REG.
TOTAL	PARCIAL				
20.020	0.100	 23 3.700		IZQ !!!	7.520
21.350	1.330	 24 2.370		DER !!!	6.190
21.800	0.450	 25 1.920		IZQ !!!	5.740
22.420	0.620	 26 1.300		IZQ !!!	5.120
23.720	1.300	 27 B 4 0.000		CONTROL B 4 GPS 19.557416 -97.894475	3.820
23.980	0.260	 28		CONTROL C 4 ALTO GPS 19.5592107 -97.8950484	3.560
26.430	2.450	 29		 SEGUIR POR CALLE EMILIANO ZAPATA TOPES X 6	1.110
26.660	0.230	 30		 A LA IZQUIERDA POR CALLE VICENTE GUERRERO TOPES X 6	0.880
26.770	0.110	 31		POR IZQUIERDA CALLE MORELOS	0.770
27.010	0.240	 32		SEGUIR POR CALLE LAZARO CARDENAS	0.530
27.540	0.530	 33 CH 5		GPS 19°33.146 -97°55.023 CONTROL CH 5	0.000



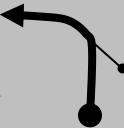




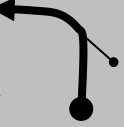




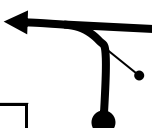
TC	5	EMILIANO ZAPATA	DISTANCIA	5
CH	6	LAZARO CARDENAS	9.640 Km	
#	TRAMO CRONOMETRADO		DISTANCIA TC	PROMEDIO
5	EMILIANO ZAPATA II		7.970 Km	41 Km/h
				TIEMPO 00:14

DISTANCIA		DIRECCIÓN	TERR	INFORMACIÓN	DIST. REG.
TOTAL	PARCIAL				
0.000	0.000	 1 7.970		GPS 19°33.105 -97°55.032 CONTROL A 5 ARCO DE PIEDRA	9.640
0.170	0.170	 2 7.800		DER !	9.470
0.720	0.550	 3 7.250		DER !	8.920
0.930	0.210	 4 7.040		IZQ !	8.710
1.550	0.620	 5 6.420		DER !	8.090
1.800	0.250	 6 6.170		DER !!	7.840
2.110	0.310	 7 5.860		IZQ !!!	7.530
2.390	0.280	 8 5.580		DER !!	7.250
2.530	0.140	 9 5.440		IZQ !!	7.110
2.830	0.300	 10 5.140		IZQ !	6.810
3.590	0.760	 11 4.380		DER !	6.050




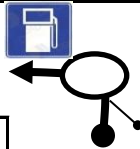

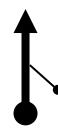
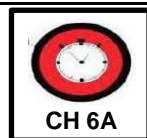
TC	5	EMILIANO ZAPATA	DISTANCIA	5	
CH	6	LAZARO CARDENAS	9.640 Km		
#	TRAMO CRONOMETRADO		DISTANCIA TC	PROMEDIO	
5	EMILIANO ZAPATA II		7.970 Km	41 Km/h	
				TIEMPO	00:14

DISTANCIA		DIRECCIÓN	TERR	INFORMACIÓN	DIST. REG.
TOTAL	PARCIAL				
4.360	0.770	 12 3.610		IZQ !!!	5.280
5.060	0.700	 13 2.910		DER !!!	4.580
5.610	0.550	 14 2.360		DER !!	4.030
5.980	0.370	 15 1.990		DER !	3.660
6.140	0.160	 16 1.830		IZQ !	3.500
7.970	1.830	 17 B 5 0.000		CONTROL B 5 GPS 19°32.561 -97°58.312	1.670
8.250	0.280	 18 C 5		CONTROL C 5 ALTO GPS 19°32.524 -97°58.470	1.390
8.610	0.360	 19		SEGUIR DE FRENTE POR CALLE REVOLUCIÓN	1.030
9.160	0.550	 20		SEGUIR POR CALLE REVOLUCIÓN TOPES X 5	0.480
9.640	0.480	 21 CH 6	GPS 19.5370917 -97.9863465	CONTROL CH 6	0.000

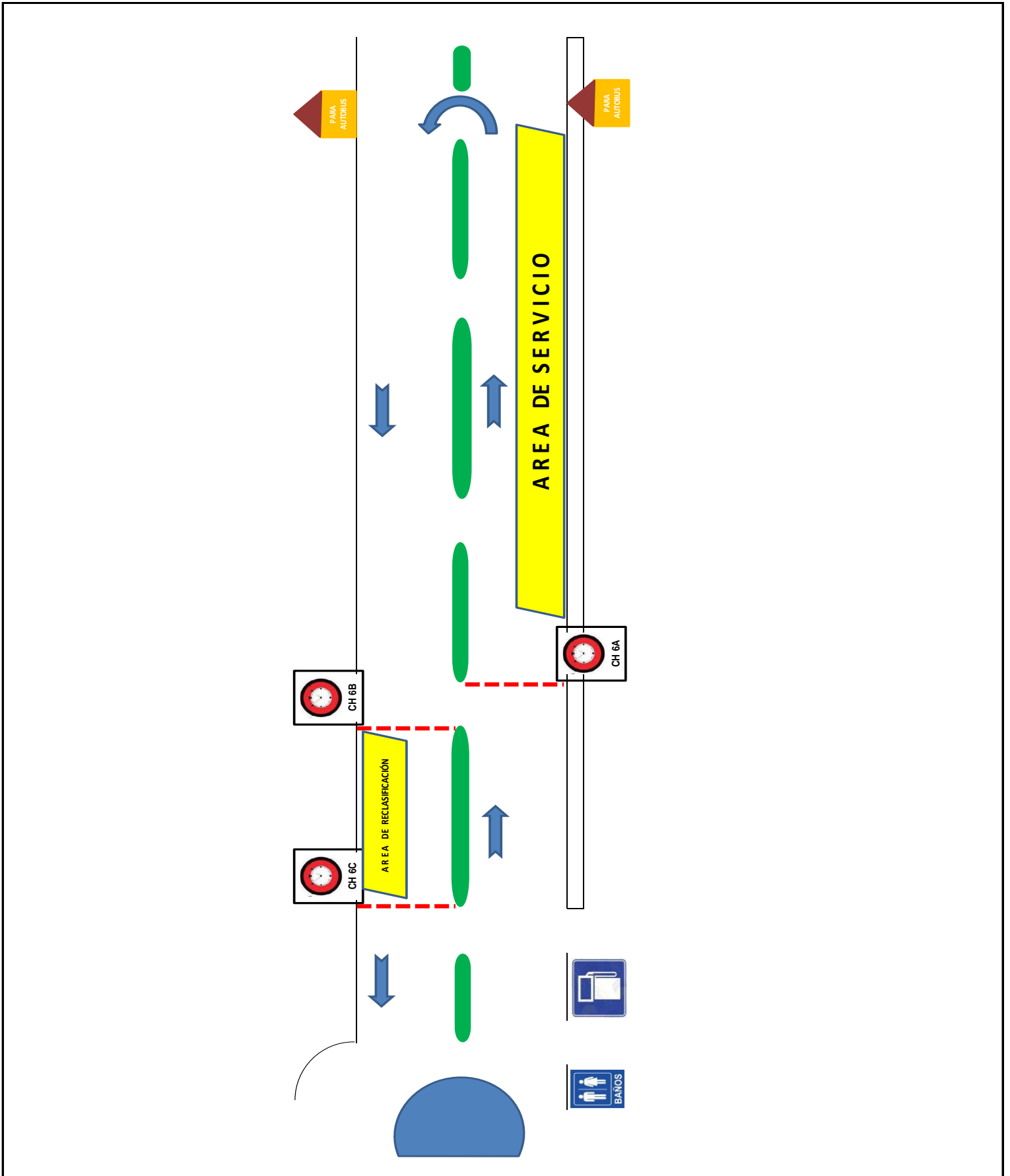
TC	6	LAZARO CARDENAS		DISTANCIA	6
CH	6A	SERVICIO		16.500 Km	
#	TRAMO CRONOMETRADO		DISTANCIA TC	PROMEDIO	TIEMPO 00:27
6	LAZARO CARDENAS II		10.630 Km	37 Km/h	

DISTANCIA		DIRECCIÓN	TERR	INFORMACIÓN	DIST. REG.
TOTAL	PARCIAL				
0.000	0.000	 1 10.630		GPS 19.5366805 -97.9867737 CONTROL A 6	16.500
0.260	0.260	 2 10.370		DER !!! IZQ !!!	16.240
0.358	0.098	 3 10.272		IZQ !!!	16.142
2.230	1.872	 4 8.400		 POR IZQUIERDA INICIA CAMELLON TOPE	14.270
2.790	0.560	 5 7.840		 SEGUIR DE FRENTE TERMINA CAMELLON TOPE	13.710
4.680	1.890	 6 5.950		IZQ !!!	11.820
8.300	3.620	 7 2.330		DER !!	8.200
8.560	0.260	 8 2.070		IZQ !!!	7.940
10.630	2.070	 9 0.000		CONTROL B 6 GPS 19.4681388 -97.966094	5.870
10.970	0.340	 10		CONTROL C 6 ALTO GPS 19.4661351 -97.964841	5.530
11.000	0.030	 11		ENTRONQUE A LA IZQUIERDA CON PRECAUCIÓN	5.500

TC	6	LAZARO CARDENAS		DISTANCIA	6
CH	6A	SERVICIO		16.500 Km	
#	TRAMO CRONOMETRADO		DISTANCIA TC	PROMEDIO	TIEMPO 00:27
6	LAZARO CARDENAS II		10.630 Km	37 Km/h	

DISTANCIA		DIRECCIÓN	T E R R	INFORMACIÓN	DIST. REG.
TOTAL	PARCIAL				
11.890	0.890	 12		 POR CALLE EMILIANO ZAPATA VADOS X 2 TOPES X 4 	4.610
16.360	4.470	 13		 POR IZQUIERDA EN ROTONDA GAS L.D. SE PERMITE RECARGA	0.140
16.400	0.040	 14		SEGUIR DE FRENTE	0.100
16.500	0.100	 15	GPS 19.4668434 -97.9274299	CONTROL CH 6A ENTRADA A SERVICIO FRENTE A LETRERO INVERTIDO	0.000





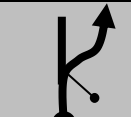



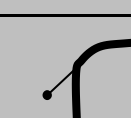
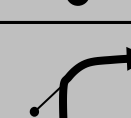


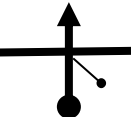

CH	6A	ENTRADA A SERVICIO		SERVICIO Y RECLASIFICACIÓN
CH	6B	ENTRADA A RECLASIFICACIÓN		



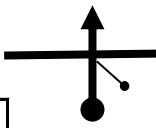
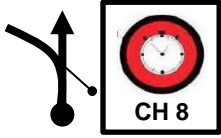
CH	6C	SALIDA DE RECLASIFICACIÓN - TERRENATE -	DISTANCIA	6C
CH	7	TOLUCA	4.700 Km	
			PROMEDIO	TIEMPO 00:09
			31 Km/h	

DISTANCIA		DIRECCIÓN	T E R R	INFORMACIÓN	DIST. REG.
TOTAL	PARCIAL				
0.000	0.000	1  CH 6C		GPS 19.4662973 -97.9279727 CONTROL CH 6C SALIDA DE RECLASIFICACIÓN	4.700
0.056	0.056	2  		 POR DERECHA EN ROTONDA GAS L.I. SE PERMITE RECARGA	4.644
3.256	3.200	3 		 POR CALLE EMILIANO ZAPATA VADOS X 2 TOPES X 4 	1.444
4.650	1.394	4 		A LA DERECHA A LAZARO CARDENAS	0.050
4.700	0.050	5  CH 7		GPS 19.466405 -97.965172 CONTROL CH 7	0.000



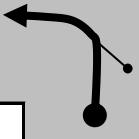








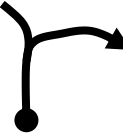

TC	7	TOLUCA	DISTANCIA	7	
CH	8	ZAPATA	12.440 Km		
#	TRAMO CRONOMETRADO		DISTANCIA TC	PROMEDIO	
7	TOLUCA		10.580 Km	41 Km/h	
				TIEMPO	00:18

DISTANCIA		DIRECCIÓN	TERR	INFORMACIÓN	DIST. REG.	
TOTAL	PARCIAL					
0.000	0.000	 1 10.580		<div style="border: 1px solid black; padding: 2px;">GPS 19.46685 -97.965515</div> CONTROL A 7	12.440	
2.280	2.280	 2 8.300		ENTRONQUE POR LA DERECHA	10.160	
2.540	0.260	 3 8.040		ENTRONQUE POR LA IZQUIERDA	9.900	
6.210	3.670	 4 4.370		DER !!	6.230	
8.070	1.860	 5 2.510		 INICIA CAMELLON TOMAR POR DERECHA TOPE	4.370	
8.670	0.600	 6 1.910		 TERMINA CAMELLON SEGUIR DE FRENTE TOPE	3.770	
10.510	1.840	 7 0.070		DER !!	1.930	
10.510	0.000	 8 0.070		DER !!!	1.930	
10.580	0.070	 9 0.000		CONTROL B 7	<div style="border: 1px solid black; padding: 2px;">GPS 19.53544 -97.988168</div>	1.860
10.870	0.290	 10		CONTROL C 7 ALTO	<div style="border: 1px solid black; padding: 2px;">GPS 19.536837 -97.98662</div>	1.570
10.920	0.050	 11		 SEGUIR DE FRENTE POR CALLE REVOLUCIÓN TOPES X 5	1.520	





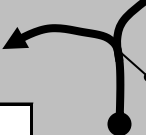


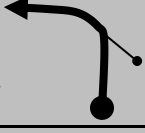


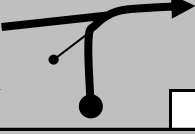

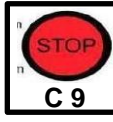
TC	7	TOLUCA	DISTANCIA	7	
CH	8	ZAPATA	12.440 Km		
#	TRAMO CRONOMETRADO		DISTANCIA TC	PROMEDIO	
7	TOLUCA		10.580 Km	41 Km/h	
				TIEMPO	00:18

DISTANCIA		DIRECCIÓN	T E R R	INFORMACIÓN	DIST. REG.
TOTAL	PARCIAL				
11.380	0.460	<div style="text-align: center;">  </div>		SEGUIR DE FRENTE POR CALLE REVOLUCIÓN	1.060
		12			
12.440	1.060	<div style="text-align: center;">  </div>		<div style="border: 1px solid black; padding: 2px; display: inline-block;"> GPS 19.542105 -97.9744 </div> CONTROL CH 8	0.000
		13			

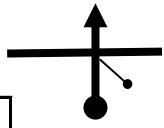
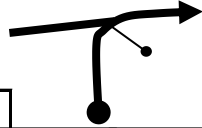
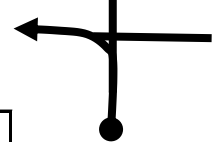



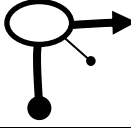

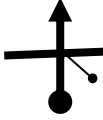



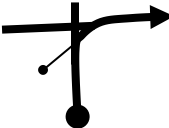




TC	8	ZAPATA	DISTANCIA	8	
CH	9	TERRENATE	11.720 Km		
#	TRAMO CRONOMETRADO		DISTANCIA TC	PROMEDIO	
8	ZAPATA		8.000 Km	41 Km/h	
				TIEMPO	00:17

DISTANCIA		DIRECCIÓN	TERR	INFORMACIÓN	DIST. REG.
TOTAL	PARCIAL				
0.000	0.000	 1 8.000		GPS 19.542237 -97.973794 CONTROL A 8	11.720
2.030	2.030	 2 5.970		DER !! IZQ !!	9.690
3.130	1.100	 3 4.870		IZQ !!!	8.590
3.800	0.670	 4 4.200		DER !!!	7.920
5.660	1.860	 5 2.340		DER !! IZQ!!!	6.060
6.070	0.410	 6 1.930		DER !!	5.650
6.390	0.320	 7 1.610		IZQ !!	5.330
8.000	1.610	 8 0.000		CONTROL B 8 GPS 19.549187 -97.9182359	3.720
8.300	0.300	 9		CONTROL C 8 ALTO GPS 19°33.105 -97°55.032	3.420
8.610	0.310	 10		 TOPES X 12	3.110
11.720	3.110	  11		GPS 19.55993071 -97.8951116 A LA DERECHA EN ENTRONQUE CONTROL CH 9	0.000

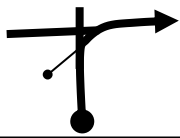


TC	9	TERRENATE	DISTANCIA	9	
CH	9A	TETLA - NEUTRALIZACIÓN	44.520 Km		
#	TRAMO CRONOMETRADO		DISTANCIA TC	PROMEDIO	
9	TERRENATE		14.950 Km	45 Km/h	
				TIEMPO	01:00

DISTANCIA		DIRECCIÓN	TERR	INFORMACIÓN	DIST. REG.
TOTAL	PARCIAL				
0.000	0.000	 1 14.950		GPS 19.5589603 -97.8951638 CONTROL A 9	44.520
1.530	1.530	 2 13.420		DER !!!	42.990
4.200	2.670	 3 10.750		 TOPE	40.320
4.230	0.030	 4 10.720		ENTRONQUE A LA IZQUIERDA	40.290
4.330	0.100	 5 10.620		 TOPE	40.190
7.710	3.380	 6 7.240		IZQ !!!	36.810
8.060	0.350	 7 6.890		DER !!!	36.460
10.230	2.170	 8 4.720		IZQ !!	34.290
10.740	0.510	 9 4.210		DER !!! "EL PILANCÓN"	33.780
14.950	4.210	 10 0.000		CONTROL B 9 GPS 19.484981 -97.909617	29.570
15.340	0.390	 11		CONTROL C 9 ALTO GPS 19.482522 -97.912329	29.180

TC	9	TERRENATE	DISTANCIA	9	
CH	9A	TETLA - NEUTRALIZACIÓN	44.520 Km		
#	TRAMO CRONOMETRADO		DISTANCIA TC	PROMEDIO	
9	TERRENATE		14.950 Km	45 Km/h	
				TIEMPO	01:00

DISTANCIA		DIRECCIÓN	T E R R	INFORMACIÓN	DIST. REG.
TOTAL	PARCIAL				
16.230	0.890			SEGUIR DE FRENTE POR LIBRAMIENTO A VILLAREAL	28.290
17.030	0.800			SEGUIR POR DERECHA	27.490
17.430	0.400			A LA IZQUIERDA POR AVENIDA 27 DE SEPTIEMBRE	27.090
17.850	0.420			 TOPES X 4	26.670
18.196	0.346	 		 POR DERECHA EN ROTONDA GAS L.I. SE PERMITE RECARGA	26.324
21.396	3.200			 POR CALLE EMILIANO ZAPATA VADOS X 2 TOPES X 4 	23.124
22.790	1.394			SEGUIR DE FRENTE	21.730
29.280	6.490			POR DERECHA LATERAL DEL PUENTE	15.240
36.670	7.390			TOMAR LATERAL DE PASO A DESNIVEL HACIA TETLA	7.850
37.780	1.110			SEGUIR DE FRENTE HACIA TETLA	6.740
40.870	3.090			 SEGUIR DE FRENTE A TETLA TOPES X 5	3.650

TC	9	TERRENATE	DISTANCIA	9
CH	9A	TETLA - NEUTRALIZACIÓN	44.520 Km	
#	TRAMO CRONOMETRADO		DISTANCIA TC	PROMEDIO
9	TERRENATE		14.950 Km	45 Km/h
				TIEMPO 01:00

DISTANCIA		DIRECCIÓN	T E R R	INFORMACIÓN	DIST. REG.
TOTAL	PARCIAL				
43.220	2.350	 23		A LA DERECHA POR CALLE REPUBLICA DE PUERTO RICO	1.300
43.480	0.260	 24		A LA IZQUIERDA POR CALLE REPUBLICA DE ARGENTINA	1.040
43.620	0.140	 25		SEGUIR DE FRENTE POR CALLE REPUBLICA DE ARGENTINA	0.900
44.270	0.650	 26		A LA DERECHA POR CALLE PLAZA DE LAS AMERICAS CON CAMELLÓN	0.250
44.420	0.150	 27		A LA IZQUIERDA RODEANDO EL PARQUE	0.100
44.520	0.100	 28		GPS 19.4422334 -98.1049445 CONTROL CH 9A ENTRADA A NEUTRALIZACIÓN	0.000

**ESPERAR INDICACIONES DE
OFICIALES PAC**

**HACER SUMA DE TIEMPO ACUMULADO
EN CARNET DE TIEMPOS
(SECCIÓN 1 Y 2)**