




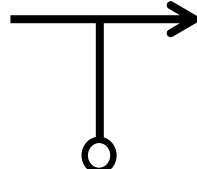
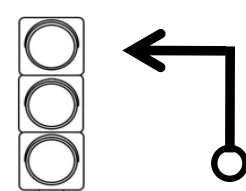

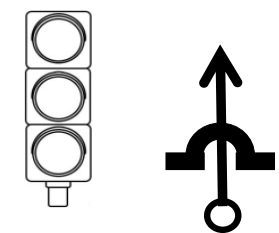
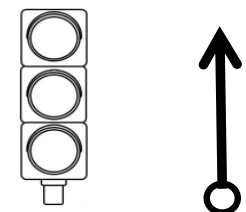
“XVIII RALLY SIERRA JUÁREZ 2021”



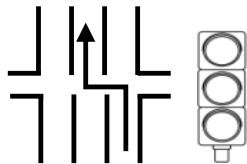

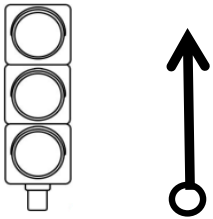
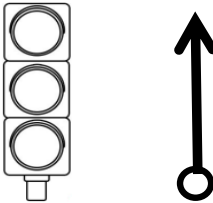
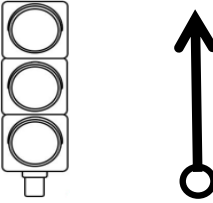
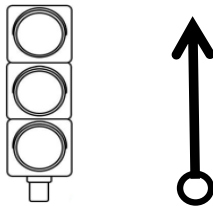
LIBRETA DE RUTA
OAXACA, OAXACA.
03 Y 04 DE SEPTIEMBRE DE 2021



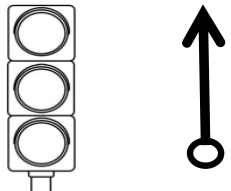
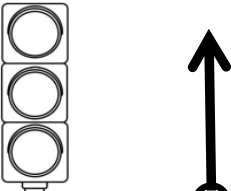

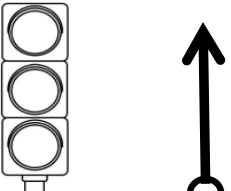

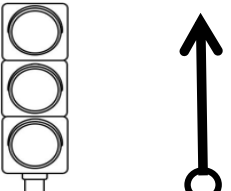
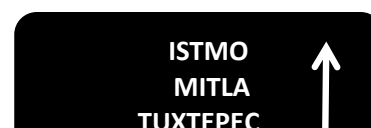

TC	HOTEL FORTIN PLAZA			
CH	GASOLINERA PEMEX MITLA		39.91	
			56.86 KM/H	TIEMPO TIME

DISTANCIA - DISTANCE		DIRECCION	INFORMACION	DIST REG
TOTAL	PARCIAL	<i>DIRECTION</i>	<i>INFORMATION</i>	<i>TO GO</i>
0.00	0.00	 1	ESTACIONAMIENTO HOTEL FORTIN PLAZA A LA IZQUIERDA CALLE MARTE	39.91
0.08	0.08	 2	A LA DERECHA POR CALLE VENUS	39.83
0.30	0.22	 3	 SEMAFORO A LA IZQUIERDA POR HEROES DE CHAPULTEPEC	39.61
0.50	0.20	 4	SEMAFORO DE FRENTE TOPE	39.41
0.65	0.15	 5	SEMAFORO (3)	39.26

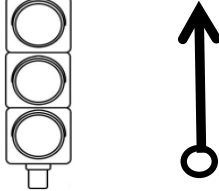

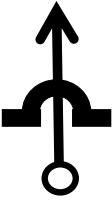
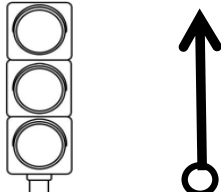
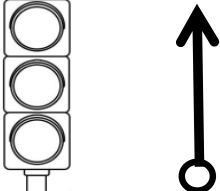
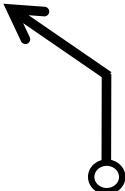
TC	HOTEL FORTIN PLAZA			
CH	GASOLINERA PEMEX MITLA		39.91	
			56.86 KM/H	TIEMPO TIME

DISTANCIA - DISTANCE		DIRECCION	INFORMACION	DIST REG
TOTAL	PARCIAL	<i>DIRECTION</i>	<i>INFORMATION</i>	<i>TO GO</i>
0.90	0.25	 6	 SEMAFORO DE FRENTE	39.01
1.00	0.10	 7	SEMAFORO DE FRENTE	38.91
1.10	0.10	 8	HOTEL VERACRUZ SEMAFORO (3) AUTOBUSES ADO	38.81
1.40	0.30	 9	SEMAFORO DE FRENTE	38.51
1.50	0.10	 10	SEMAFORO DE FRENTE	38.41

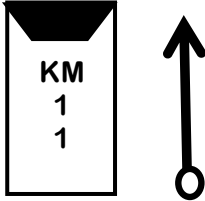




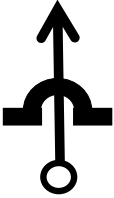


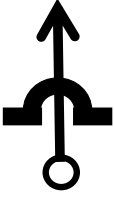

TC	HOTEL FORTIN PLAZA			
CH	GASOLINERA PEMEX MITLA		39.91	
			56.86 KM/H	TIEMPO TIME

DISTANCIA - DISTANCE		DIRECCION	INFORMACION	DIST REG
TOTAL	PARCIAL	<i>DIRECTION</i>	<i>INFORMATION</i>	<i>TO GO</i>
1.70	0.20	 11	SEMAFORO DE FRENTE	38.21
1.90	0.20	 12	 SEMAFORO DE FRENTE	38.01
2.80	0.90	 13	 SEMAFORO DE FRENTE	37.11
3.50	0.70	 14	 SEMAFORO DE FRENTE	36.41
4.00	0.50	 15	TOPES (2) HOTEL DEL LAGO EXPRESS HOTEL SEDE ALTERNO	35.91



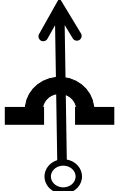
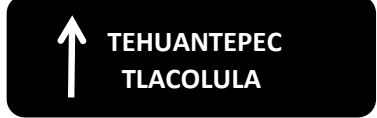
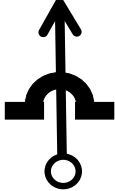

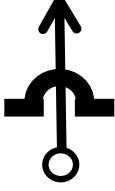

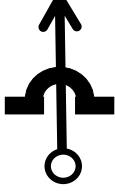


TC	HOTEL FORTIN PLAZA			
SS				
TC	GASOLINERA PEMEX MITLA		39.91	
			56.86 KM/H	TIEMPO TIME

DISTANCIA - DISTANCE		DIRECCION	INFORMACION	DIST REG
5.25	1.25	 16	 SEMAFORO DE FRENTE A TEHUANTEPEC	34.66
5.90	0.65	 17	TOPE	34.01
6.20	0.30	 18	SEMAFORO DE FRENTE	33.71
6.64	0.44	 19	SEMAFORO DE FRENTE	33.27
6.85	0.21	 20	A LA IZQUIERDA A MITLA POR ABAJO DEL PUENTE	33.06

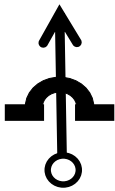
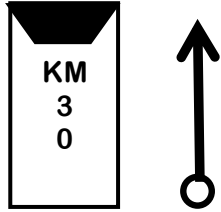
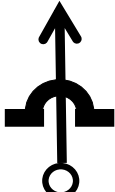
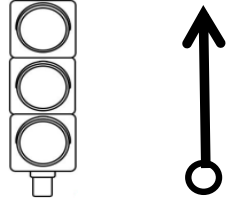

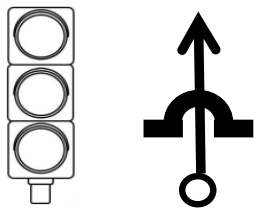
TC	HOTEL FORTIN PLAZA			
SS				
TC	GASOLINERA PEMEX MITLA		39.91	
			56.86 KM/H	TIEMPO TIME

DISTANCIA - DISTANCE		DIRECCION	INFORMACION	DIST REG
8.14	1.29	 21	 MOJONERA 11	31.77
12.60	4.46	 22		27.31
13.15	0.55	 23	 POR ARRIBA DEL PUENTE	26.76
14.21	1.06	 24	  TOPES (2)	25.70
15.01	0.80	 25	 TOPES (2)	24.90



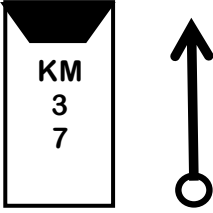




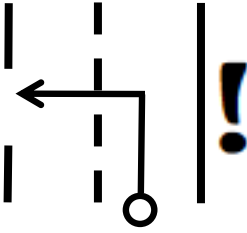

TC	HOTEL FORTIN PLAZA			
SS				
TC	GASOLINERA PEMEX MITLA		39.91	
			56.86 KM/H	TIEMPO TIME

DISTANCIA - DISTANCE		DIRECCION	INFORMACION	DIST REG
17.30	2.29	 26		22.61
18.23	0.93	 27	 TOPES (2)	21.68
20.71	2.48	 28	 TOPES (2)	19.20
22.78	2.07	 29	 TOPES (2)	17.13
23.73	0.95	 30	  TOPES (2)	16.18

TC	HOTEL FORTIN PLAZA			
SS				
TC	GASOLINERA PEMEX MITLA		39.91	
			56.86 KM/H	TIEMPO TIME

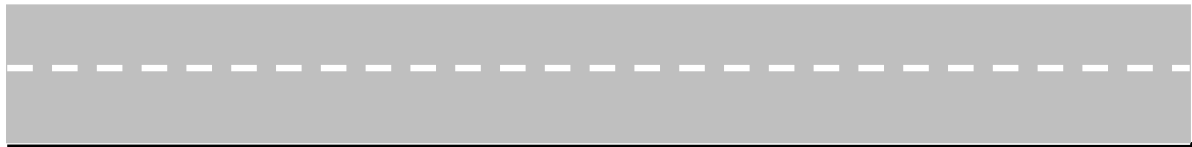
DISTANCIA - DISTANCE		DIRECCION	INFORMACION	DIST REG
26.91	3.18	 31	TOPES (2)	13.00
27.52	0.61	 32	MOJONERA 30	12.39
29.90	2.38	 33	TOPE	10.01
30.11	0.21	 34	 SEMAFORO DE FRENTE PEMEX LADO DERECHO	9.80
30.81	0.70	 35	SEMAFORO DE FRENTE TOPES (2)	9.10

TC	HOTEL FORTIN PLAZA			
CH	GASOLINERA PEMEX MITLA		39.91	
			56.86 KM/H	TIEMPO TIME

DISTANCIA - DISTANCE		DIRECCION	INFORMACION	DIST REG
TOTAL	PARCIAL	<i>DIRECTION</i>	<i>INFORMATION</i>	<i>TO GO</i>
33.03	2.22	 36	 LETRERO DE FRENTE	6.88
34.53	1.50	 37	MOJONERA 37	5.38
38.00	3.47	 38	 LETRERO DE FRENTE	1.91
39.51	1.51	 39	 LETRERO,ENTRONQUE DE FRENTE	0.40
39.91	0.40	 40	 A LA IZQUIERDA INGRESAR A GASOLINERA PARA PARQUE CERRADO SE PERMITE CARGAR	0.00

TC		GASOLINERA MITLA			TIME 00:15
SS					
TC		PARQUE CERRADO			

DISTANCIA - DISTANCE		DIRECCION	INFORMACION	DIST REG
TOTAL	PARCIAL	<i>DIRECTION</i>	<i>INFORMATION</i>	<i>TO GO</i>

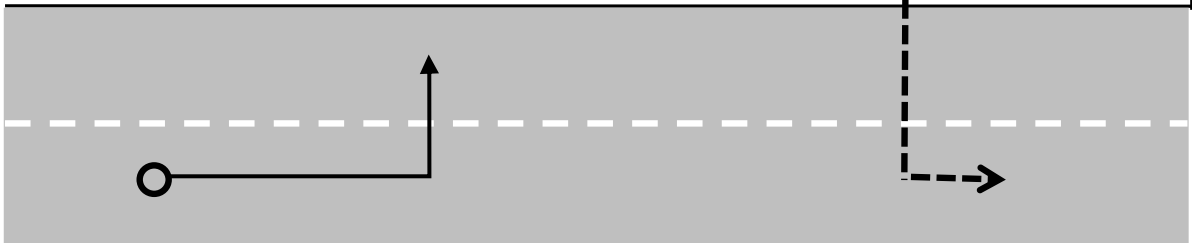


OFICINAS

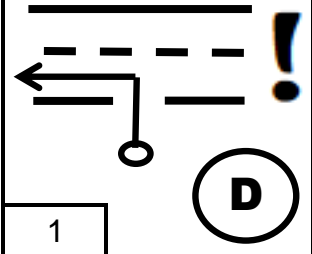
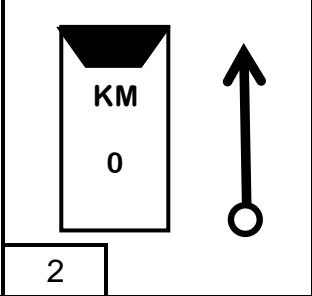
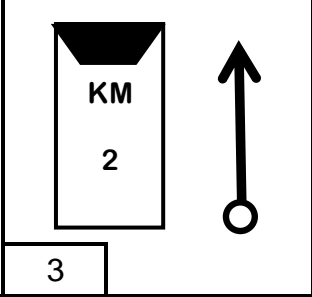
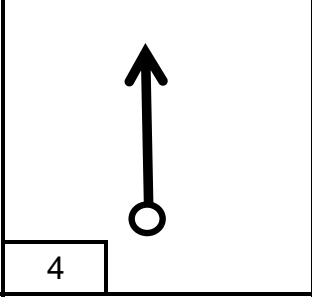
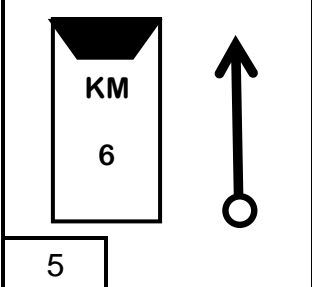
**AREA
DE
PARQUE
CERRADO**

CH

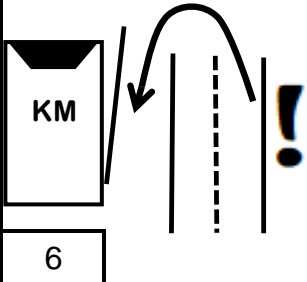
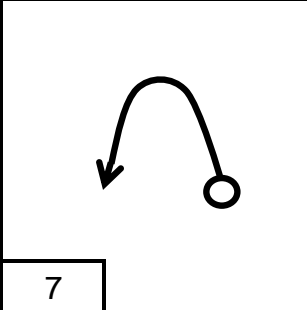
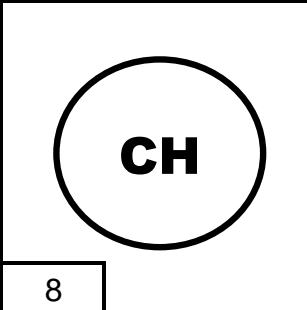
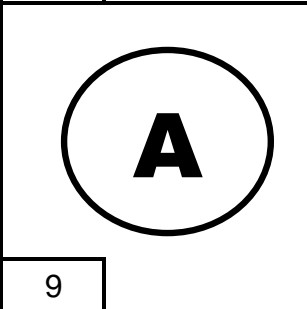

D





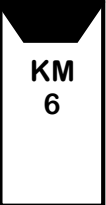



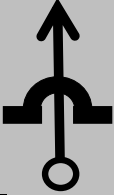


TC	0	PARQUE CERRADO	DIST		0
CH	1	MITLA 1	9.92		
TRAMO CRONOMETRADO - SPECIAL STAGE			PROM - AVERAGE		TIEMPO
0	TRANSITO		59.5 KM/H		TIME 00:10

DISTANCIA - DISTANCE		DIRECCION	INFORMACION	DIST REG
TOTAL	PARCIAL	DIRECTION	INFORMATION	TO GO
0.00	0.00	 1	CONTROL "D" POR LA IZQUIERDA EN SUPER CARRETERA 179	9.92
0.58	0.58	 2	MOJONERA 0 DE FRENTE	9.34
2.57	1.99	 3	MOJONERA 2 DE FRENTE	7.35
4.23	1.66	 4	<div style="border: 1px solid black; background-color: black; color: white; padding: 5px; display: inline-block;"> CASETA DE COBRO </div> CASETA DE COBRO \$68.00 DE FRENTE	5.69
6.60	2.37	 5	MOJONERA 6 DE FRENTE	3.32

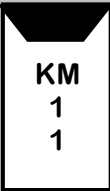

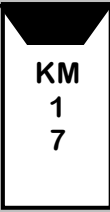

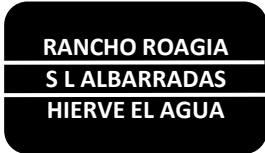
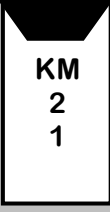
TC	0	PARQUE CERRADO	DIST		0
CH	1	MITLA 1	9.92		
TC	TRAMO CRONOMETRADO - SPECIAL STAGE		PROM - AVERAGE		TIEMPO
0	TRANSITO		59.5 KM/H		00:10

DISTANCIA - DISTANCE		DIRECCION	INFORMACION	DIST REG
8.63	2.03		<p>MOJONERA 8 PRECAUCIÓN VUELTA EN "U" POR ENTRONQUE A MITLA</p>	1.29
8.80	0.17		<p>CASETA DE COBRO \$56.00 POR LA IZQUIERDA EN CARRETERA FEDERAL</p>	1.12
9.06	0.26		<p>CONTROL CH MARCA EN EL PISO EN LETRERO HIERVE EL AGUA CUOTA</p>	0.86
9.92	0.86		 <p>CONTROL A TC 1 MARCA EN EL PISO</p>	0.00






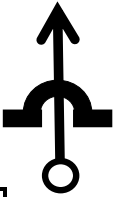

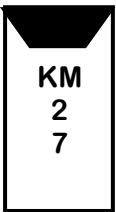
TC	1	MITLA 1	DIST		1
CH	2	SAN BARTOLO 1	29.71		
TRAMO CRONOMETRADO - SPECIAL STAGE			PROM - AVERAGE	TIEMPO	00:29
1	MITLA 1		20.51	61.4 KM/H	

DISTANCIA - DISTANCE		DIRECCION	INFORMACION	DIST REG
TOTAL	PARCIAL	DIRECTION	INFORMATION	TO GO
0.00	0.00	 1	 CONTROL A TC 1 MARCA EN EL PISO INICIO DE ETAPA	29.71
1.58	1.58	 2	MOJONERA 6	28.13
1.92	0.34	 3	CAPILLA LADO DERECHO	27.79
3.45	1.53	  4	TOPE	26.26
4.02	0.57	  5	 LETRERO TOPES (2)	25.69


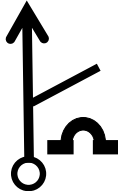

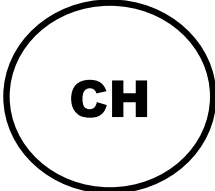


TC	1	MITLA 1	DIST		1
CH	2	SAN BARTOLO 1	29.71		
TRAMO CRONOMETRADO - SPECIAL STAGE			PROM - AVERAGE		TIEMPO TIME
1	MITLA 1		20.51	61.4 KM/H	00:29

DISTANCIA - DISTANCE		DIRECCION	INFORMACION	DIST REG
TOTAL	PARCIAL	DIRECTION	INFORMATION	TO GO
6.58	2.56	 6	MOJONERA 11	23.13
10.63	4.05	 7	PUENTE	19.08
12.55	1.92	 8	MOJONERA 17	17.16
14.01	1.46	 9	 ENTRONQUE DE FRENTE	15.70
16.60	2.59	 10	MOJONERA 21	13.11



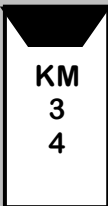
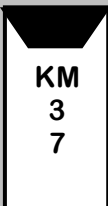

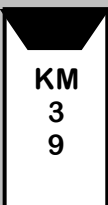
TC	1	MITLA 1	DIST		1
CH TC	2	SAN BARTOLO 1	29.71		
TRAMO CRONOMETRADO - SPECIAL STAGE			PROM - AVERAGE		TIEMPO TIME
1	MITLA 1		20.51	61.4 KM/H	00:29

DISTANCIA - DISTANCE		DIRECCION	INFORMACION	DIST REG
18.64	2.04	 11	MOJONERA 23	11.07
20.51	1.87	 12	 CONTROL "B" CAPILLA BLANCA LADO DERECHO MARCA EN EL PISO	9.20
21.01	0.50	 13	 ALTO EN TOPE, FRENTE A CASA ROSA MARCA EN EL PISO	8.70
21.02	0.01	 14	TOPES (9)	8.69
22.61	1.59	  15	TOPE MOJONERA 27	7.10






TC	1	MITLA 1	DIST	1	
CH	2	SAN BARTOLO 1	29.71		
TRAMO CRONOMETRADO - SPECIAL STAGE			PROM - AVERAGE	TIEMPO	
1	MITLA 1		20.51	61.4 KM/H	00:29

DISTANCIA - DISTANCE		DIRECCION	INFORMACION	DIST REG
TOTAL	PARCIAL	DIRECTION	INFORMATION	TO GO
24.63	2.02	 16	MOJONERA 29	5.08
27.26	2.63	 17	ENTRONQUE, TOPE DE FRENTE	2.45
28.15	0.89	 18	TOPES (7)	1.56
29.10	0.95	 19	CONTROL CH MARCA EN EL PISO EN TOPE	0.61
29.71	0.61	 20	 CONTROL A TC 2 MARCA EN EL PISO FRENTE A LETRERO INVERTIDO	0.00


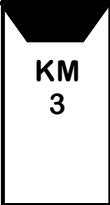
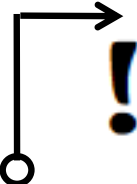


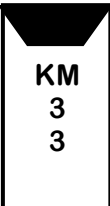


TC	2	SAN BARTOLO 1	DIST		2
CH	3	MITLA 2	43.82		
TRAMO CRONOMETRADO - SPECIAL STAGE			PROM - AVERAGE		TIEMPO
2	SAN BARTOLO 1		10.61	62.6 KM/H	TIME 00:42

DISTANCIA - DISTANCE		DIRECCION	INFORMACION	DIST REG
TOTAL	PARCIAL	DIRECTION	INFORMATION	TO GO
0.00	0.00		 CONTROL A TC 2 MARCA EN EL PISO FRENTE A LETRERO INVERTIDO INICIO DE ETAPA	43.82
		1		
0.79	0.79		MOJONERA 34	43.03
		2		
3.76	2.97		MOJONERA 37	40.06
		3		
5.59	1.83		CURVA DERECHA CON PASO MALO	38.23
		4		
5.77	0.18		MOJONERA 39	38.05
		5		

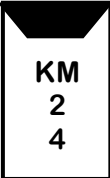
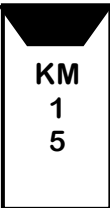
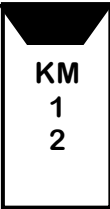


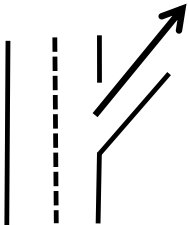


TC	2	SAN BARTOLO 1	DIST		2
CH	3	MITLA 2	43.82		
TRAMO CRONOMETRADO - SPECIAL STAGE			PROM - AVERAGE		TIEMPO
2	SAN BARTOLO 1		10.61	62.6 KM/H	TIME 00:42

DISTANCIA - DISTANCE		DIRECCION	INFORMACION	DIST REG
TOTAL	PARCIAL	<i>DIRECTION</i>	<i>INFORMATION</i>	<i>TO GO</i>
7.75	1.98	 6	MOJONERA 41	36.07
10.20	2.45	 7	<div style="border: 1px solid black; background-color: black; color: white; padding: 5px; display: inline-block;"> ESTE CAMINO NO ES DE ALTA VELOCIDAD </div> LETRERO DE FRENTE	33.62
10.61	0.41	 8	<div style="border: 1px solid black; border-radius: 50%; width: 30px; height: 30px; display: flex; align-items: center; justify-content: center; margin: 0 auto;"> B </div> <div style="border: 1px solid black; background-color: black; color: white; padding: 5px; display: inline-block; margin: 5px auto;"> SAN JUDAS TADEO </div> CONTROL "B" LETRERO MARCA EN EL PISO	33.21
10.81	0.20	 9	<div style="border: 1px solid black; border-radius: 50%; width: 40px; height: 40px; display: flex; align-items: center; justify-content: center; margin: 0 auto;"> C </div> CONTROL "C" EN LETRERO DE FRENTE	33.01
10.98	0.17	 10	ENTRONQUE A LA DERECHA POR CARRETERA A 0.360 m DE FRENTE SE ENCUENTRA LA GASOLINERA EN DÓNDE SE HARÁ EL SERVICIO, SE PERMITE CARGAR	32.84

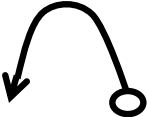
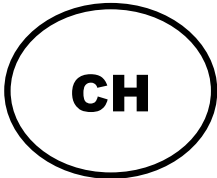


TC	2	SAN BARTOLO 1	DIST		2
CH	3	MITLA 2	43.82		
TRAMO CRONOMETRADO - SPECIAL STAGE			PROM - AVERAGE		TIEMPO
2	SAN BARTOLO 1		10.61	62.6 KM/H	TIME 00:42

DISTANCIA - DISTANCE		DIRECCION	INFORMACION	DIST REG
TOTAL	PARCIAL	<i>DIRECTION</i>	<i>INFORMATION</i>	<i>TO GO</i>
12.41	1.43	 11	OBEDEZCA LAS LETRERO DE FRENTE	31.41
13.49	1.08	 12	MOJONERA 3	30.33
14.52	1.03	 13	  PRECAUCIÓN! A LA DERECHA POR SUPER CARRETERA 179	29.30
17.82	3.30	 14	MOJONERA 33	26.00
22.53	4.71	 15	 LETRERO ENTRONQUE DE FRENTE	21.29



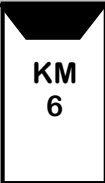



TC	2	SAN BARTOLO 1	DIST		2
CH	3	MITLA 2	43.82		
TRAMO CRONOMETRADO - SPECIAL STAGE			PROM - AVERAGE		TIEMPO
2	SAN BARTOLO 1		10.61	62.6 KM/H	TIME 00:42

DISTANCIA - DISTANCE		DIRECCION	INFORMACION	DIST REG
TOTAL	PARCIAL	<i>DIRECTION</i>	<i>INFORMATION</i>	<i>TO GO</i>
26.76	4.23	 16	MOJONERA 24	17.06
35.72	8.96	 17	MOJONERA 15	8.10
38.72	3.00	 18	MOJONERA 12	5.10
42.06	3.34	 19	 LETRERO DE FRENTE	1.76
42.53	0.47	 20	  LETRERO A LA DERECHA A MITLA	1.29

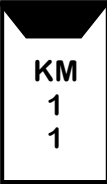

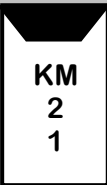





TC	2	SAN BARTOLO 1	DIST		2
CH	3	MITLA 2	43.82		
TC					
TRAMO CRONOMETRADO - SPECIAL STAGE			PROM - AVERAGE		TIEMPO TIME
2B	SAN BARTOLO 1		10.61	62.6 KM/H	00:42

DISTANCIA - DISTANCE		DIRECCION	INFORMACION	DIST REG
TOTAL	PARCIAL	<i>DIRECTION</i>	<i>INFORMATION</i>	<i>TO GO</i>
42.70	0.17	 <div style="border: 1px solid black; width: 20px; height: 15px; margin: 5px auto; text-align: center;">21</div>	CASETA DE COBRO \$56.00 POR LA IZQUIERDA EN CARRETERA FEDERAL	1.12
42.96	0.26	 <div style="border: 1px solid black; width: 20px; height: 15px; margin: 5px auto; text-align: center;">22</div>	CONTROL CH MARCA EN EL PISO EN LETRERO HIERVE EL AGUA CUOTA	0.86
43.82	0.86	 <div style="border: 1px solid black; width: 20px; height: 15px; margin: 5px auto; text-align: center;">23</div>	 CONTROL A TC 3 MARCA EN EL PISO	0.00

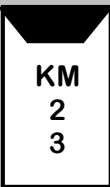




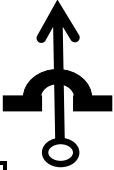
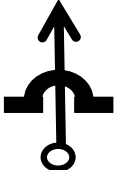
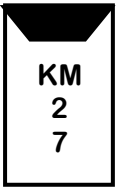
TC	3	MITLA 2	DIST		3		
SS			4	SAN BARTOLO 2		29.71	
CH	3	MITLA 2					20.51
TC			PROM - AVERAGE				

DISTANCIA - DISTANCE		DIRECCION	INFORMACION	DIST REG
TOTAL	PARCIAL	DIRECTION	INFORMATION	TO GO
0.00	0.00	 1	 CONTROL A TC 3 MARCA EN EL PISO INICIO DE ETAPA	29.71
1.58	1.58	 2	MOJONERA 6	28.13
1.92	0.34	 3	CAPILLA LADO DERECHO	27.79
3.45	1.53	 4	TOPE	26.26
4.02	0.57	 5	<div style="background-color: black; color: white; padding: 5px; display: inline-block;">SAN JOSE DEL PASO</div> LETRERO TOPES (2)	25.69

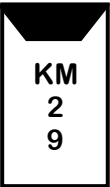
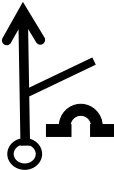

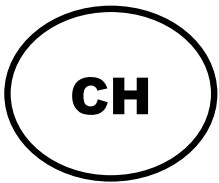


TC	3	MITLA 2	DIST		3		
SS			4	SAN BARTOLO 2		29.71	
CH	3	MITLA 2					20.51
TC			TRAMO CRONOMETRADO - SPECIAL STAGE			PROM - AVERAGE	

DISTANCIA - DISTANCE		DIRECCION	INFORMACION	DIST REG
TOTAL	PARCIAL	<i>DIRECTION</i>	<i>INFORMATION</i>	<i>TO GO</i>
6.58	2.56	 6	MOJONERA 11	23.13
10.63	4.05	 7	PUENTE	19.08
12.55	1.92	 8	 8	17.16
14.01	1.46	 9	 9	15.70
16.60	2.59	 10	 10	13.11



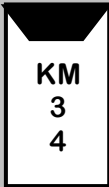
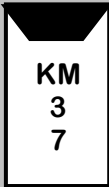


TC	3	MITLA 2	DIST		3
SS			29.71		
CH	4	SAN BARTOLO 2			
TC					
TRAMO CRONOMETRADO - SPECIAL STAGE			PROM - AVERAGE		TIEMPO TIME
3	MITLA 2		20.51	61.4 KM/H	00:29

DISTANCIA - DISTANCE		DIRECCION	INFORMACION	DIST REG
TOTAL	PARCIAL	<i>DIRECTION</i>	<i>INFORMATION</i>	<i>TO GO</i>
18.64	2.04	 11	MOJONERA 23	11.07
20.51	1.87	 12	 CONTROL "B" CAPILLA BLANCA LADO DERECHO MARCA EN EL PISO	9.20
21.01	0.50	 13	 ALTO EN TOPE, FRENTE A CASA ROSA MARCA EN EL PISO	8.70
21.02	0.01	 14	TOPES (9)	8.69
22.61	1.59	  15	TOPE MOJONERA 27	7.10

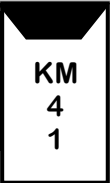




TC	3	MITLA 2	DIST		3
SS			29.71		
CH	4	SAN BARTOLO 2	PROM - AVERAGE		
TC			61.4 KM/H		TIEMPO TIME
TRAMO CRONOMETRADO - SPECIAL STAGE			PROM - AVERAGE		
3	MITLA 2		20.51	61.4 KM/H	

DISTANCIA - DISTANCE		DIRECCION	INFORMACION	DIST REG
TOTAL	PARCIAL	DIRECTION	INFORMATION	TO GO
24.63	2.02	 16	MOJONERA 29	5.08
27.26	2.63	 17	ENTRONQUE, TOPE DE FRENTE	2.45
28.15	0.89	 18	TOPES (7)	1.56
29.10	0.95	 19	CONTROL CH MARCA EN EL PISO EN TOPE	0.61
29.71	0.61	 20	 CONTROL A TC 4 MARCA EN EL PISO FRENTE A LETRERO INVERTIDO	0.00

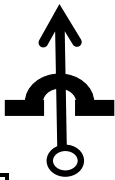
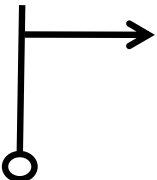
TC	4	SAN BARTOLO 2	DIST		4
SS			11.34		
CH	4A	SERVICIO			
TC			TRAMO CRONOMETRADO - SPECIAL STAGE		PROM - AVERAGE
4	SAN BARTOLO 2		10.61	52.3 KM/H	00:13

DISTANCIA - DISTANCE		DIRECCION	INFORMACION	DIST REG
TOTAL	PARCIAL	<i>DIRECTION</i>	<i>INFORMATION</i>	<i>TO GO</i>
0.00	0.00		 CONTROL A TC 4 MARCA EN EL PISO FRENTE A LETRERO INVERTIDO INICIO DE ETAPA	11.34
		1		
0.79	0.79		MOJONERA 34	10.55
		2		
3.76	2.97		MOJONERA 37	7.58
		3		
5.59	1.83		CURVA DERECHA CON PASO MALO	5.75
		4		
5.77	0.18		MOJONERA 39	5.57
		5		

TC	4	SAN BARTOLO 2	DIST		4
SS			11.34		
CH	4A	SERVICIO	PROM - AVERAGE		
TC			52.3 KM/H		
TRAMO CRONOMETRADO - SPECIAL STAGE			PROM - AVERAGE		
4	SAN BARTOLO 2		10.61	52.3 KM/H	

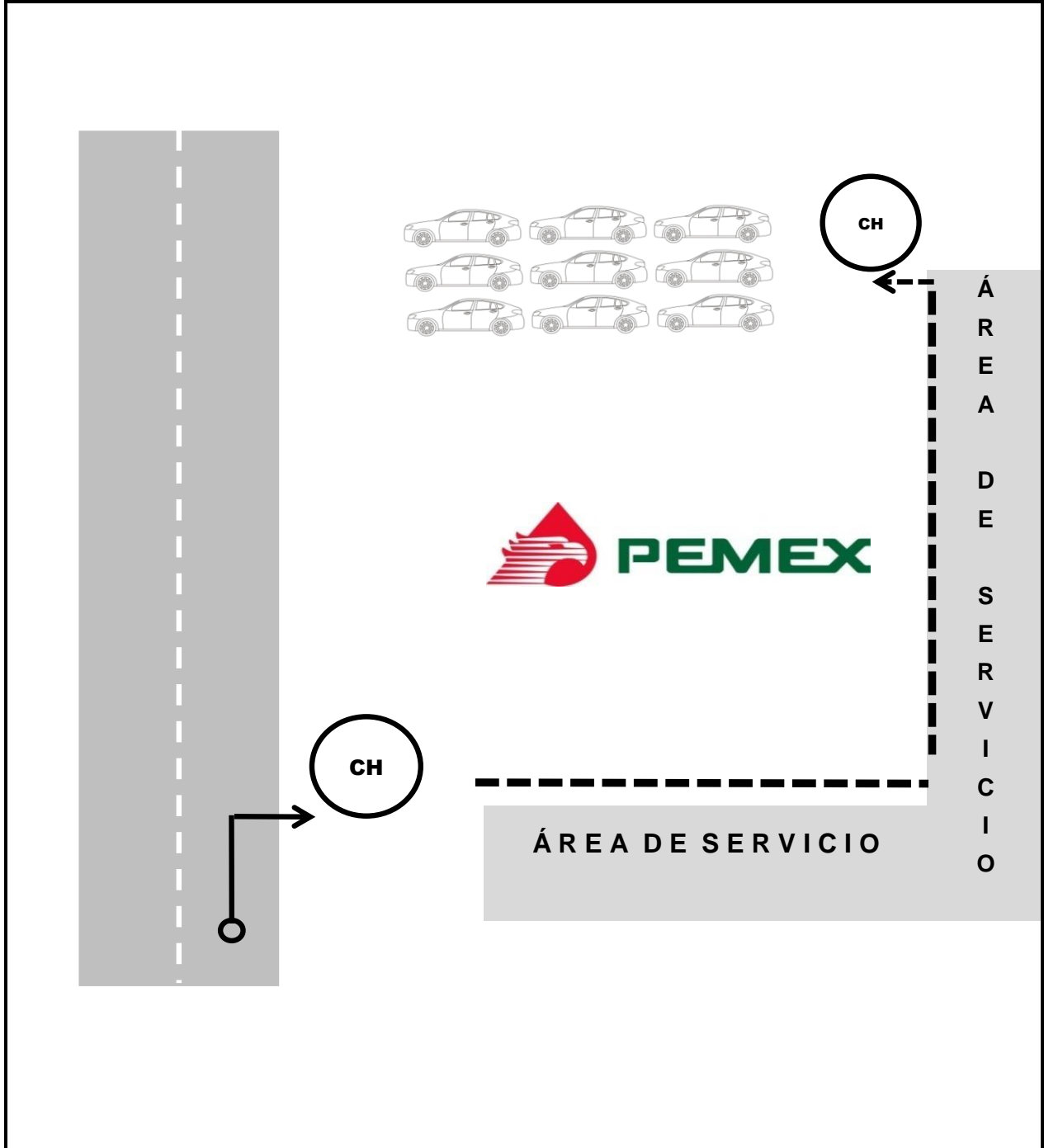
DISTANCIA - DISTANCE		DIRECCION	INFORMACION	DIST REG
TOTAL	PARCIAL	DIRECTION	INFORMATION	TO GO
7.75	1.98	 6	MOJONERA 41	3.59
10.20	2.45	 7	<div style="border: 1px solid black; padding: 5px; display: inline-block;">ESTE CAMINO NO ES DE ALTA VELOCIDAD</div> LETRERO DE FRENTE	1.14
10.61	0.41	 8	<div style="border: 1px solid black; border-radius: 50%; padding: 5px; display: inline-block;">B</div> <div style="border: 1px solid black; padding: 5px; display: inline-block; margin-left: 20px;">SAN JUDAS TADEO</div> CONTROL "B" LETRERO MARCA EN EL PISO	0.73
10.81	0.20	 9	<div style="border: 1px solid black; border-radius: 50%; padding: 5px; display: inline-block;">C</div> CONTROL "C" LETRERO DE FRENTE	0.53
10.98	0.17	 10	ENTRONQUE DE FRENTE	0.36

TC	4	SAN BARTOLO 2	DIST		4		
SS			4A	SERVICIO		11.34	
CH	4	SAN BARTOLO 2					10.61
TC			TRAMO CRONOMETRADO - SPECIAL STAGE			PROM - AVERAGE	

DISTANCIA - DISTANCE		DIRECCION	INFORMACION	DIST REG
TOTAL	PARCIAL	<i>DIRECTION</i>	<i>INFORMATION</i>	<i>TO GO</i>
11.21	0.23	 11	TOPES (2)	0.13
11.34	0.13	 12	<div style="background-color: black; color: white; padding: 5px; text-align: center;">PEMEX</div> A LA DERECHA EN GASOLINERA A SERVICIO CONTROL CH - 4A SE PERMITE CARGAR	0.00

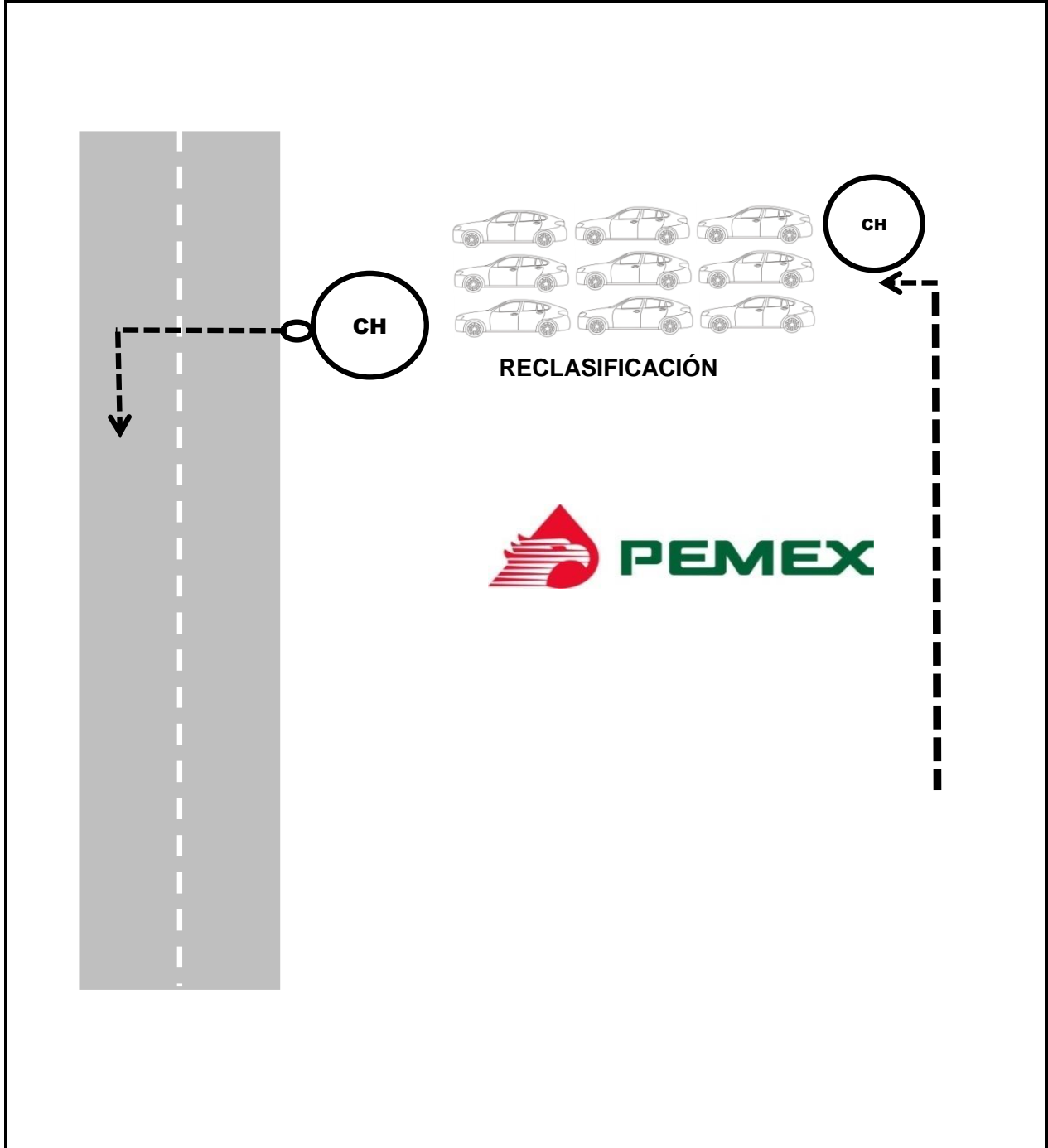
TC	4A	SERVICIO	DIST		4A
SS					
CH					
TC					
TRAMO CRONOMETRADO - SPECIAL STAGE			PROM - AVERAGE		TIEMPO TIME
4A	SERVICIO		0 KM/H		01:00

DISTANCIA - DISTANCE		DIRECCION	INFORMACION	DIST REG
TOTAL	PARCIAL	<i>DIRECTION</i>	<i>INFORMATION</i>	<i>TO GO</i>

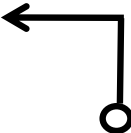


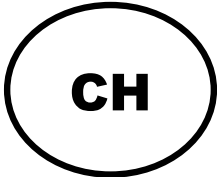




TC	4B	RECLASIFICACIÓN	DIST		4B
SS					
CH					
TC					
TRAMO CRONOMETRADO - SPECIAL STAGE			PROM - AVERAGE		TIEMPO
4B	RECLASIFICACIÓN		0 KM/H		TIME 00:15



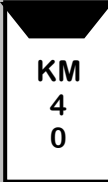

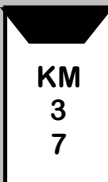

DISTANCIA - DISTANCE		DIRECCION	INFORMACION	DIST REG
TOTAL	PARCIAL	<i>DIRECTION</i>	<i>INFORMATION</i>	<i>TO GO</i>






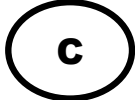
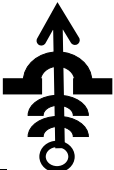
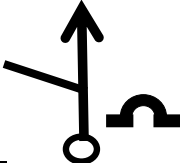
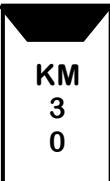
TC	4B	SALIDA DE RECLASIFICACIÓN	DIST		4C
SS			0.66		
CH	5	SANTA MARIA 1	PROM - AVERAGE		
TC			7.9 KM/H		
TRAMO CRONOMETRADO - SPECIAL STAGE			TIEMPO TIME		00:05
4C	TRANSITO				

DISTANCIA - DISTANCE		DIRECCION	INFORMACION	DIST REG
TOTAL	PARCIAL	<i>DIRECTION</i>	<i>INFORMATION</i>	<i>TO GO</i>
0.00	0.00	 1	A LA IZQUIERDA EN CARRETERA PRINCIPAL	0.66
0.11	0.11	 2	TOPES (2)	0.55
0.44	0.33	 3	ENTRONQUE DE FRENTE	0.22
0.59	0.15	 4	FRENTE A LETRERO INVERTIDO MARCA EN EL PISO	0.07
0.66	0.07	 5	 CONTROL A TC 5 LETRERO "SAN JUDAS TADEO" MARCA EN EL PISO	0.00






TC	5	SANTA MARIA 1	DIST		5
SS			18.43		
CH	6	SAN LORENZO 1			
TC					
TRAMO CRONOMETRADO - SPECIAL STAGE			PROM - AVERAGE		TIEMPO
5	SANTA MARIA 2		10.47	65.04 KM/H	TIME 00:17

DISTANCIA - DISTANCE		DIRECCION	INFORMACION	DIST REG
TOTAL	PARCIAL	<i>DIRECTION</i>	<i>INFORMATION</i>	<i>TO GO</i>
0.00	0.00		 CONTROL A TC 5 LETRERO "SAN JUDAS TADEO" MARCA EN EL PISO INICIO DE ETAPA	18.43
		1		
3.99	3.99		MOJONERA 40	14.44
		2		
5.05	1.06		CURVA IZQUIERDA CON PASO MALO	13.38
		3		
6.97	1.92		MOJONERA 37 LADO IZQUIERDO	11.46
		4		
8.98	2.01		MOJONERA 35 LADO IZQUIERDO	9.45
		5		




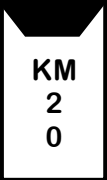


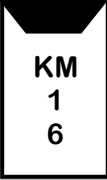
TC	5	SANTA MARIA 1	DIST		5
SS			18.43		
CH	6	SAN LORENZO 1			
TC			TRAMO CRONOMETRADO - SPECIAL STAGE		PROM - AVERAGE
5	SANTA MARIA 1		10.47	65.04 KM/H	00:17

DISTANCIA - DISTANCE		DIRECCION	INFORMACION	DIST REG
TOTAL	PARCIAL	<i>DIRECTION</i>	<i>INFORMATION</i>	<i>TO GO</i>
10.47	1.49	 6	 CONTROL "B" MARCA EN EL PISO FRENTE A LETRERO DE CURVA	7.96
10.78	0.31	 7	 ALTO EN TOPE MARCA EN EL PISO	7.65
10.79	0.01	 8	TOPES (7)	7.64
12.31	1.52	 9	ENTRONQUE, TOPE DE FRENTE	6.12
13.94	1.63	 10	MOJONERA 30	4.49


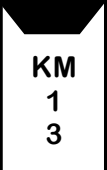



TC	5	SANTA MARIA 1	DIST		5
SS			18.43		
CH	6	SAN LORENZO 1			
TC					
TRAMO CRONOMETRADO - SPECIAL STAGE			PROM - AVERAGE		TIEMPO TIME
5	SANTA MARIA 1		10.47	65.04 KM/H	00:17

DISTANCIA - DISTANCE		DIRECCION	INFORMACION	DIST REG
TOTAL	PARCIAL	<i>DIRECTION</i>	<i>INFORMATION</i>	<i>TO GO</i>
17.01	3.07	 11	TOPE	1.42
17.60	0.59	 12	TOPES (9)	0.83
18.33	0.73	 13	FRENTE A TANQUE AMARILLO MARCA EN EL PISO	0.10
18.43	0.10	 14	 CONTROL A TC 6 MARCA EN EL PISO FRENTE A CASA ROSA DESPUES DE TOPE	0.00


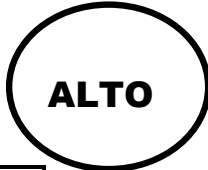
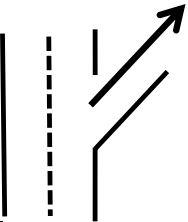



TC	6	SAN LORENZO 1	DIST		6
SS			7	SANTA MARIA 2	
CH	TRAMO CRONOMETRADO - SPECIAL STAGE				
TC	6	SAN LORENZO 1	20.95	65.6 KM/H	TIME 00:52

DISTANCIA - DISTANCE		DIRECCION	INFORMACION	DIST REG
TOTAL	PARCIAL	DIRECTION	INFORMATION	TO GO
0.00	0.00		 CONTROL A TC 6 MARCA EN EL PISO FRENTE A CASA ROSA DESPUES DE TOPE INICIO DE ETAPA	56.92
1.65	1.65	 1	MOJONERA 24	55.27
5.70	4.05	 2	MOJONERA 20	51.22
7.20	1.50	 3	 LETrero, ENTRONQUE DE FRENTE	49.72
9.65	2.45	 4	MOJONERA 16	47.27
		5		


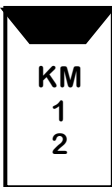

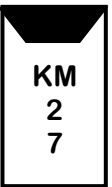


TC	6	SAN LORENZO 1	DIST		6
SS			56.92		
CH	7	SANTA MARIA 2			
TC					
TRAMO CRONOMETRADO - SPECIAL STAGE			PROM - AVERAGE		TIEMPO TIME
6	SAN LORENZO 1		20.95	65.6 KM/H	00:52

DISTANCIA - DISTANCE		DIRECCION	INFORMACION	DIST REG
TOTAL	PARCIAL	<i>DIRECTION</i>	<i>INFORMATION</i>	<i>TO GO</i>
10.53	0.88	 6	PUENTE	46.39
12.62	2.09	 7	MOJONERA 13	44.30
16.66	4.04	 8	MOJONERA 9	40.26
16.95	0.29	 9	SAN JOSE DEL PASO LETRERO TOPES (2)	39.97
17.56	0.61	 10	TOPE	39.36

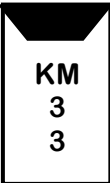



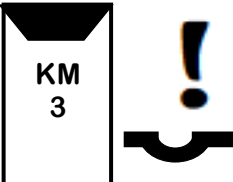
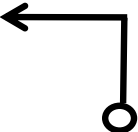
TC	6	SAN LORENZO 1	DIST		6
SS			56.92		
CH	7	SANTA MARIA 2			
TC					
TRAMO CRONOMETRADO - SPECIAL STAGE			PROM - AVERAGE		TIEMPO
6	SAN LORENZO 1		20.95	65.6 KM/H	TIME 00:52

DISTANCIA - DISTANCE		DIRECCION	INFORMACION	DIST REG
TOTAL	PARCIAL	DIRECCION	INFORMATION	TO GO
20.95	3.39	 11	B CONTROL "B" FRENTE A LETRERO "CASETA DE COBRO 500 m" MARCA EN EL PISO	35.97
21.51	0.56	 12	C ALTO EN LETRERO MARCA EN EL PISO	35.41
21.53	0.02	 13	 LETRERO ENTRONQUE A LA DERECHA	35.39
21.62	0.09	 14	CASETA DE COBRO \$56.00 DE FRENTE	35.30
21.75	0.13	 15	ENTRONQUE A LA DERECHA POR SUPER CARRETERA 179	35.17

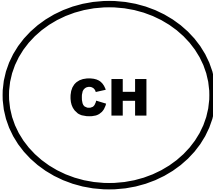


TC	6	SAN LORENZO 1	DIST		6
SS			56.92		
CH	7	SANTA MARIA 2			
TC			TRAMO CRONOMETRADO - SPECIAL STAGE		PROM - AVERAGE
6	SAN LORENZO 1		20.95	65.6 KM/H	00:52

DISTANCIA - DISTANCE		DIRECCION	INFORMACION	DIST REG
TOTAL	PARCIAL	<i>DIRECTION</i>	<i>INFORMATION</i>	<i>TO GO</i>
23.75	2.00	 16	<div style="border: 1px solid black; background-color: black; color: white; padding: 5px; display: inline-block;"> PUENTE RIO GRANDE </div> LETRERO DE FRENTE	33.17
27.57	3.82	 17	MOJONERA 12	29.35
32.50	4.93	 18	<div style="border: 1px solid black; background-color: black; color: white; padding: 5px; display: inline-block;"> S L ALBARRADAS HIERVE EL AGUA SAN JUAN DEL RIO </div> LETRERO TRIPLE ENTRONQUE DE FERENTE	24.42
42.22	9.72	 19	MOJONERA 27	14.70
43.49	1.27	 20	<div style="border: 1px solid black; background-color: black; color: white; padding: 5px; display: inline-block;">  TEHUANTEPEC </div> LETRERO ENTRONQUE DE FERENTE	13.43



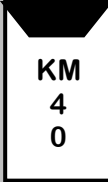

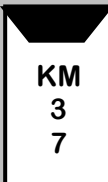
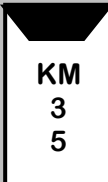
TC	6	SAN LORENZO 1	DIST		6
SS			56.92		
CH	7	SANTA MARIA 2			
TC					
TRAMO CRONOMETRADO - SPECIAL STAGE			PROM - AVERAGE		TIEMPO TIME
6	SAN LORENZO 1		20.95	65.6 KM/H	00:52

DISTANCIA - DISTANCE		DIRECCION	INFORMACION	DIST REG
TOTAL	PARCIAL	<i>DIRECTION</i>	<i>INFORMATION</i>	<i>TO GO</i>
48.87	5.38	 21	MOJONERA 33	8.05
52.16	3.29	 22	 PRECAUCIÓN VUELTA EN "U" A LA IZQUIERDA ANTES DE LETREROS POR SUBIDA DE TERRACERIA	4.76
52.36	0.20	 23	DE FERENTE POR PAVIMENTO	4.56
53.45	1.09	 24	MOJONERA 3 VADO! DE FRENTE	3.47
55.88	2.43	 25	LETRERO DOBLE A LA IZQUIERDA A ALBARRADAS A 0.360 m A LA DERECHA SE ENCUENTRA LA GASOLINERA, SE PERMITE CARGAR	0.59

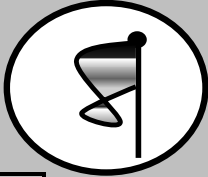
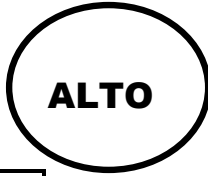
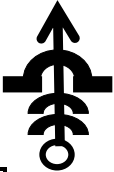
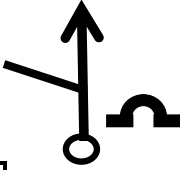
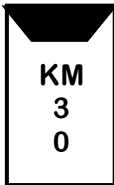
TC	6	SAN LORENZO 1	DIST		6
SS			56.92		
CH	7	SANTA MARIA 2			
TC					
TRAMO CRONOMETRADO - SPECIAL STAGE			PROM - AVERAGE		TIEMPO
6	SAN LORENZO 1		20.95	65.6 KM/H	TIME 00:52

DISTANCIA - DISTANCE		DIRECCION	INFORMACION	DIST REG
TOTAL	PARCIAL	<i>DIRECTION</i>	<i>INFORMATION</i>	<i>TO GO</i>
56.42	0.54	<div style="text-align: center;">  <p>CH</p> </div> <div style="border: 1px solid black; width: 30px; margin: 5px auto; text-align: center;">26</div>	<p>FRENTE A LETRERO INVERTIDO MARCA EN EL PISO</p>	0.50
56.92	0.50	<div style="text-align: center;">  <p>A</p> </div> <div style="border: 1px solid black; width: 30px; margin: 5px auto; text-align: center;">27</div>	<div style="text-align: center;">  <p>A</p> </div> <p>CONTROL A TC 7 LETRERO "SAN JUDAS TADEO" MARCA EN EL PISO</p>	0.00






TC	7	SANTA MARIA 2	DIST		7
SS			8	SAN LORENZO 2	
CH					
TC					
TRAMO CRONOMETRADO - SPECIAL STAGE					PROM - AVERAGE
7	SANTA MARIA 2		10.47	65.04	00:17

DISTANCIA - DISTANCE		DIRECCION	INFORMACION	DIST REG
TOTAL	PARCIAL	DIRECTION	INFORMATION	TO GO
0.00	0.00		 <p>CONTROL A TC 7 LETRERO "SAN JUDAS TADEO" MARCA EN EL PISO INICIO DE ETAPA</p>	18.43
		1		
3.99	3.99		<p>MOJONERA 40</p>	14.44
		2		
5.05	1.06		<p>CURVA IZQUIERDA CON PASO MALO</p>	13.38
		3		
6.97	1.92		<p>MOJONERA 37 LADO IZQUIERDO</p>	11.46
		4		
8.98	2.01		<p>MOJONERA 35 LADO IZQUIERDO</p>	9.45
		5		



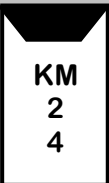
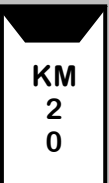


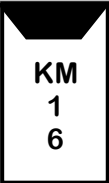
TC	7	SANTA MARIA 2	DIST		7
SS			18.43		
CH	8	SAN LORENZO 2			
TC					
TRAMO CRONOMETRADO - SPECIAL STAGE			PROM - AVERAGE		TIEMPO TIME
7	SANTA MARIA 2		10.47	65.04	00:17

DISTANCIA - DISTANCE		DIRECCION	INFORMACION	DIST REG
TOTAL	PARCIAL	DIRECTION	INFORMATION	TO GO
10.47	1.49	 6	B CONTROL "B" MARCA EN EL PISO FRENTE A LETRERO DE CURVA	7.96
10.78	0.31	 7	C ALTO EN TOPE MARCA EN EL PISO	7.65
10.79	0.01	 8	TOPES (7)	7.64
12.31	1.52	 9	ENTRONQUE, TOPE DE FRENTE	6.12
13.94	1.63	 10	MOJONERA 30	4.49


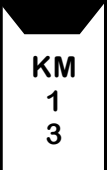


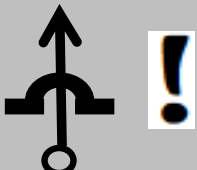
TC	7	SANTA MARIA 2	DIST		7
SS			18.43		
CH	8	SAN LORENZO 2			
TC					
TRAMO CRONOMETRADO - SPECIAL STAGE			PROM - AVERAGE		TIEMPO TIME
7	SANTA MARIA 2		10.47	65.04	00:17

DISTANCIA - DISTANCE		DIRECCION	INFORMACION	DIST REG
TOTAL	PARCIAL	<i>DIRECTION</i>	<i>INFORMATION</i>	<i>TO GO</i>
17.01	3.07	 11	TOPE	1.42
17.60	0.59	 12	TOPES (9)	0.83
18.33	0.73	 13	FRENTE A TANQUE AMARILLO MARCA EN EL PISO	0.10
18.43	0.10	 14	 CONTROL A TC 8 MARCA EN EL PISO FRENTE A CASA ROSA DESPUES DE TOPE	0.00

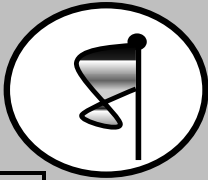

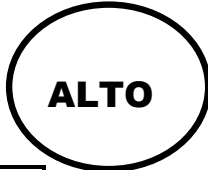
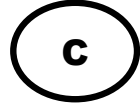
TC	8	SAN LORENZO 2	DIST		8
SS			21.51		
CH	8A	REAGRUPAMIENTO			
TC					
TRAMO CRONOMETRADO - SPECIAL STAGE			PROM - AVERAGE		TIEMPO TIME
8	SAN LORENZO 2		20.95	67.93 KM/H	00:19

DISTANCIA - DISTANCE		DIRECCION	INFORMACION	DIST REG
TOTAL	PARCIAL	<i>DIRECTION</i>	<i>INFORMATION</i>	<i>TO GO</i>
0.00	0.00		 CONTROL A TC 8 MARCA EN EL PISO FRENTE A CASA ROSA DESPUES DE TOPE INICIO DE ETAPA	21.51
		1		
1.65	1.65		MOJONERA 24	19.86
		2		
5.70	4.05		MOJONERA 20	15.81
		3		
7.20	1.50		 LETRERO, ENTRONQUE DE FRENTE	14.31
		4		
9.65	2.45		MOJONERA 16	11.86
		5		

TC	8	SAN LORENZO 2	DIST		8
SS			21.51		
CH	8A	REAGRUPAMIENTO			
TC			TRAMO CRONOMETRADO - SPECIAL STAGE		PROM - AVERAGE
8	SAN LORENZO 2		20.95	67.93 KM/H	00:19

DISTANCIA - DISTANCE		DIRECCION	INFORMACION	DIST REG
TOTAL	PARCIAL	<i>DIRECTION</i>	<i>INFORMATION</i>	<i>TO GO</i>
10.53	0.88	 6	PUENTE	10.98
12.62	2.09	 7	MOJONERA 13	8.89
16.66	4.04	 8	MOJONERA 9	4.85
16.95	0.29	 9	SAN JOSE DEL PASO LETRERO TOPES (2)	4.56
17.56	0.61	 10	TOPE	3.95

TC	8	SAN LORENZO	DIST		8
SS			21.51		
CH	8A	REAGRUPAMIENTO			
TC					
TRAMO CRONOMETRADO - SPECIAL STAGE			PROM - AVERAGE		TIEMPO TIME
8	SAN LORENZO 2		20.95	67.93 KM/H	00:19

DISTANCIA - DISTANCE		DIRECCION	INFORMACION	DIST REG
TOTAL	PARCIAL	<i>DIRECTION</i>	<i>INFORMATION</i>	<i>TO GO</i>
20.95	3.39	 11	 CONTROL "B" FRENTE A LETRERO "CASETA DE COBRO 500 m" MARCA EN EL PISO	0.56
21.51	0.56	 12	 ALTO EN LETRERO MARCA EN EL PISO	0.00

¡FELICIDADES!
SEGUIR INSTRUCCIONES DEL DIRECTOR DE CARRERA
PARA REAGRUPAMIENTO Y PREMIACIÓN FINAL