



CLUB AUTOMOVILISTICO FRANCÉS
CAF
DE MEXICO

29-30 Julio 2022

3^{er} Rally del BAJÍO
del
Silao-Gto.

FENADAC CNRM CRO

29-30 Julio 2022
**LIBRETA
DE RUTA**

PROCEDIMIENTO DE EMERGENCIA

Procedimiento de accidentes y seguridad

- 1) Todos los competidores deberán de conocer el artículo 53 "Competitor Safety" del Reglamento de Rallies Regionales de la FIA, así como los artículos 5.5.5 y 5.6 del Apéndice H al Código Deportivo Internacional.
- 2) En caso de un accidente en el cual se requiera de atención médica urgente, la tripulación debe mostrar el letrero SOS de forma muy visible lo más pronto posible.
- 3) Cualquier tripulación involucrada en un accidente donde un miembro del público resulte lesionado, deberá detenerse en el lugar, mostrar la señal de SOS y reportar inmediatamente el accidente a los oficiales presentes o directamente a HQ.
- 4) Cualquier tripulación que vea a otro competidor mostrar el símbolo "SOS", o que vea un auto que ha sufrido un accidente pero no muestra el "OK", deberá detenerse de inmediato y sin excepción a prestar ayuda. Todos los autos subsecuentes también deberán detenerse.
- 5) La primera tripulación en arribar a la escena informará a la segunda tripulación de todos los detalles. El segundo auto procederá al siguiente punto de radio (que puede ser el final del tramo) para reportar:
 - número de competencia del auto involucrado
 - si algún miembro de la tripulación o algún espectador se encuentra herido (y cuántos)
 - si algún miembro de la tripulación o algún espectador se encuentra atrapado adentro o afuera del auto.
El lugar del accidente, la referencia de la libreta más cercana al accidente o el kilómetro en que se encuentra.
 - Otra información relevante (fuego, agua, etc.)
- 6) Los autos siguientes deberán detenerse pero dejar la vía libre para vehículos de emergencia.
- 7) Todo competidor que se detenga en el tramo deberá colocar un triángulo rojo a 50m del auto, aunque este se encuentre fuera del camino.
- 8) En caso de emergencia, comunicarse al teléfono de HQ dado durante la documentación.
- 9) Para notificar abandonos, comunicarse con los organizadores al teléfono de HQ.
- 10) Todo competidor que abandone la carrera está obligado a entregar su carnet de control en el puesto de control más cercano lo antes posible, y llenar y entregar la forma de abandono que se encuentra al final de la libreta de ruta.

TELÉFONOS DE EMERGENCIA

Para Emergencia llame a Rally HQ para obtener ayuda.

Rally HQ

Emergencias

911

HOSPITALES EN ALERTA (TODOS LOS TRAMOS)

HOSPITAL ARANDA DE LA PARRA PUERTO INTERIOR

Bld. Mineral de Cata 901
En la esquina de Mineral de Rayas
Puerto Interior, C.P 36275
Silao, Guanajuato.
GPS: 21° 00.268' N 101° 30.587' W

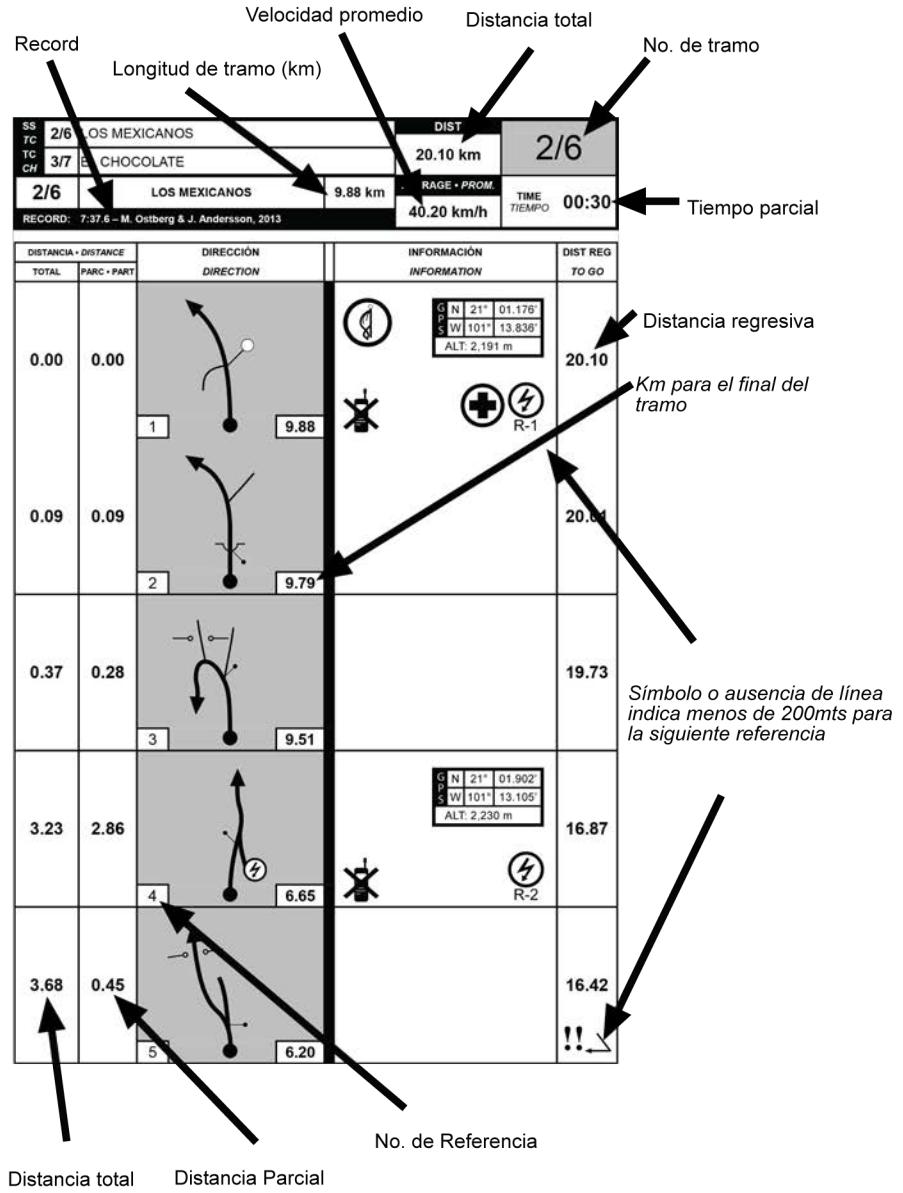
Teléfonos / Phone No.

(472) 500 0000



















ESTRUCTURA DE LIBRETA DE RUTA

SS	2/6	LOS MEXICANOS	DIST	20.10 km	2/6
TC	3/7	CHOCOLATE	RAGE - PROM.	40.20 km/h	TIME
CH	2/6	LOS MEXICANOS	9.88 km	40.20 km/h	TIEMPO
RECORD: 7.37.6 - M. Ostberg & J. Andersson, 2013					


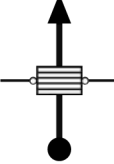

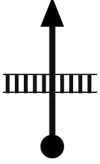
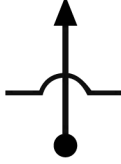
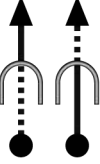
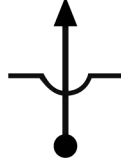



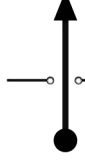

DISTANCIA - DISTANCE		DIRECCIÓN	INFORMACIÓN	DIST REG
TOTAL	PARC - PART	DIRECCION	INFORMATION	TO GO
0.00	0.00			20.10
0.09	0.09			20.01
0.37	0.28			19.73
3.23	2.86			16.87
3.68	0.45			16.42



SIMBOLOGÍA EN LA LIBRETA DE RUTA

 <p>Time Control (TC) <i>Control Horario (CH)</i></p>	 <p>Motorway Start & Finish <i>Inicio y Fin de autopista</i></p>
 <p>Special Stage Start <i>Control Inicio de TC</i></p>	 <p>Direction to follow <i>Dirección a seguir</i></p>
 <p>Stage End <i>Control Final de TC</i></p>	 <p>Direction not to follow <i>Dirección a no seguir</i></p>
 <p>Stop Control <i>Control Alto</i></p>	 <p>Speed Limit <i>Límite de Velocidad</i></p>
 <p>Radio Post <i>Puesto de Radio</i></p>	 <p>House, Church <i>Casa, Iglesia</i></p>
 <p>First Intervention Vehicle <i>Vehículo de 1era Intervención</i></p>	 <p>Evacuation Route <i>Ruta de evacuación</i></p>
 <p>Narrows <i>Paso Angosto</i></p>	 <p>Refueling <i>Carga de combustible</i></p>
 <p>Caution <i>Precaución</i></p>	 <p>Traffic Light <i>Semaforo</i></p>
 <p>2-way Comp. Traffic <i>Competidores en contrasentido</i></p>	 <p>Speed Reducers <i>Vibrador</i></p>

SIMBOLOGÍA EN LA LIBRETA DE RUTA

 <p>Control <i>Control</i></p>	 <p>Cattle Guard <i>Guarda Ganado</i></p>
 <p>Bridge <i>Puente</i></p>	 <p>Rail Road Crossing <i>Cruce Ferrocarril</i></p>
 <p>Speed Bump <i>Tope</i></p>	 <p>Tunnel In & Out <i>Entrada Salida Tunel</i></p>
 <p>Dip <i>Vado</i></p>	 <p>Dirt Road Start and Finish <i>Inicio y Fin de Terracería</i></p>
 <p>Water Crossing <i>River Crossing</i></p>	 <p>Crest <i>Lomo</i></p>
 <p>Gate <i>Puerta</i></p>	 <p>From main road to secondary road <i>De camino principal a secundario</i></p>

ITINERARIO

Viernes 29 - Sábado 30 de Julio de 2022

Control	Lugar	Distancias			Tiempo Objetivo	Horario 1er Auto
		T.C.	Tránsito	Total		
	Límite para llegar a zona de espera pre-Arrancada en Silao Centro					19:45
	Arrancada Ceremonial en Silao Centro					20:15
	Apertura de Parque Cerrado pre-rally (Hotel Hotsson Silao)					20:15
	Cierre de Parque Cerrado pre-rally (Hotel Hotsson Silao)					22:30
0	Inicio del Rally (Hotel Hotsson Silao)					23:00
	Recarga (Shell Silao)		(2.00)	(2.00)		
RZ-1	A siguiente recarga	22.61	87.12	109.73		
1	San José del Tanque		75.78	75.78	01:20	00:20
SS 1	San José del Tanque - Sierra Verde	10.40				00:23
2	Mesa de Borregos		5.66	16.06	00:20	00:43
SS 2	Mesa de Borregos - Mesa de la Virgen	12.21				00:46
	Recarga (Gulf Los Castillos)		(7.68)	(19.89)		
RZ-2	A siguiente recarga	22.61	92.42	115.03		
3	Mesa de la Virgen		15.41	27.62	01:25	02:11
SS 3	Mesa de la Virgen - Mesa de Borregos	12.21				02:14
4	Sierra Verde		5.66	17.87	00:20	02:34
SS 4	Sierra Verde - San José del Tanque	10.40				02:37
4A	Entrada a Reagrupamiento Silao (no penaliza entrada temprana)		79.03	89.43	01:35	04:12
4B	Salida de Reagrupamiento (Hotsson Silao)				05:30	09:42
	Recarga (Shell Silao)		(2.00)	(2.00)		
RZ-3	A siguiente recarga	47.84	35.70	83.54		
4C	Entrada a Servicio (Sangre de Cristo)		17.93	17.93	00:35	10:17
SP-A	Parque de Servicio "Sangre de Cristo"	(45.22)	(181.54)	(226.76)	00:45	
4D	Salida de Servicio					11:02
5	Sangre de Cristo		3.91	3.91	00:05	11:07
SS 5	Sangre de Cristo - Santa Ana 1	8.73				11:10
6	Santa Ana		0.76	9.49	01:20	12:30
SS 6	Santa Ana - Sangre de Cristo 1	8.73				12:33
7	Cubilete		4.52	13.25	00:15	12:48
SS 7	Cubilete - Paraíso	6.46				12:51
8	Paraíso		0.79	7.25	01:20	14:11
SS 8	Paraíso - Cubilete	6.46				14:14
9	Sangre de Cristo		4.51	10.97	00:15	14:29
SS 9	Sangre de Cristo - Santa Ana 2	8.73				14:32
10	Santa Ana		0.76	9.49	01:20	15:52
SS 10	Santa Ana - Sangre de Cristo 2	8.73				15:55
10A	Fin del Rally		4.52	13.25	00:15	16:10
	Premiación Final (Parador Turístico Sangre de Cristo)					17:00

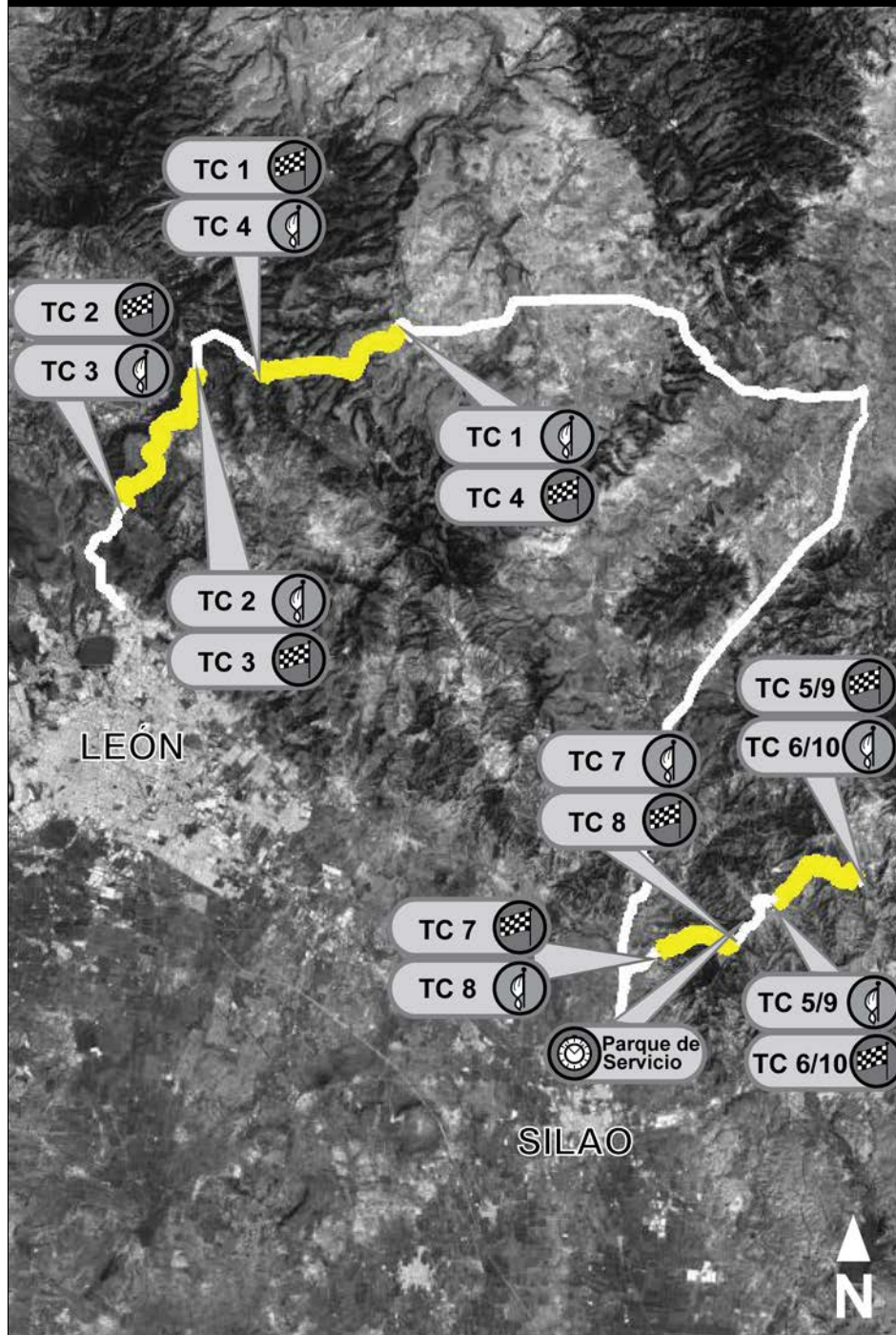
Sección 1

Sección 2

Versión 1.5 Bjp22

Totales del Rally					
Sección	T.C.	Tránsito	Total	%	
Sección 1	45.22	181.54	226.76	% de km	20%
Sección 2	47.84	19.77	67.61	Cronometrados	71%
Total	93.06	201.31	294.37		32%

MAPA GENERAL



COORDENADAS GPS

GENERALES

	GPS	
	North	West
Rally Campus	21° 02.396'	101° 20.686'
Hospital Aranda Puerto Interior	21° 00.268'	101° 30.587'
RZ Silao SHELL	20° 57.995'	101° 25.313'
RZ León GULF	21° 12.130'	101° 40.462'
Start of Rally	20° 57.317'	101° 25.090'

TRAMOS

San José del Tanque – Sierra Verde 1

CH	21° 20.471'	101° 31.650'	
Inicio R 1	21° 20.448'	101° 31.655'	0.00
Final	21° 19.258'	101° 36.173'	10.40
Stop	21° 19.429'	101° 36.413'	10.96

Mesa de Borregos – Mesa de la Virgen 2

CH	21° 19.200'	101° 38.050'	
Inicio R 1	21° 19.182'	101° 38.048'	0.00
Final	21° 15.143'	101° 40.370'	12.21
Stop	21° 15.016'	101° 40.513'	12.72

Mesa de la Virgen – Mesa de Borregos 3

CH	21° 15.121'	101° 40.388'	
Inicio R 1	21° 15.143'	101° 40.370'	0.00
Final	21° 19.172'	101° 38.050'	12.21
Stop	21° 19.354'	101° 38.098'	12.57

Sierra Verde – San José del Tanque &

CH	21° 19.270'	101° 36.190'	
Inicio R 1	21° 19.258'	101° 36.173'	0.00
Final	21° 20.448'	101° 31.655'	10.40
Stop	21° 20.532'	101° 31.471'	10.85

Sangre de Cristo – Santa Ana 5/9

CH	21° 03.386'	101° 19.676'	
Inicio R 1	21° 03.372'	101° 19.660'	0.00
Final	21° 04.019'	101° 16.966'	08.73
Stop	21° 03.929'	101° 16.896'	08.94

Santa Ana – Sangre de Cristo 6/10

CH	21° 03.995'	101° 16.947'	
Inicio R 1	21° 04.019'	101° 16.966'	0.00
Final	21° 03.372'	101° 19.660'	08.73
Stop	21° 03.353'	101° 19.814'	09.11

Cubilete – Paraíso 7

CH	21° 02.202'	101° 20.911'	
Inicio R 1	21° 02.198'	101° 20.930'	0.00
Final	21° 01.966'	101° 23.308'	6.46
Stop	21° 01.883'	101° 23.446'	6.75

Paraíso – Cubilete 8

CH	21° 01.955'	101° 23.325'	
Inicio R 1	21° 01.966'	101° 23.308'	0.00
Final	21° 02.198'	101° 20.930'	6.46
Stop	21° 02.291'	101° 20.771'	6.86

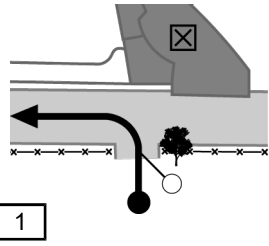


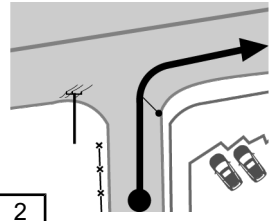
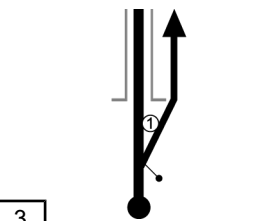
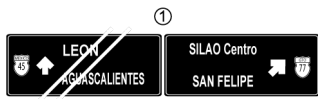
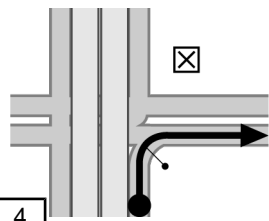

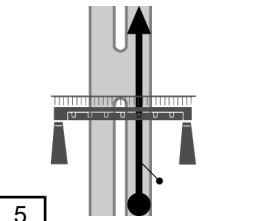


VIERNES - SÁBADO

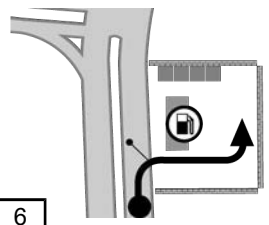

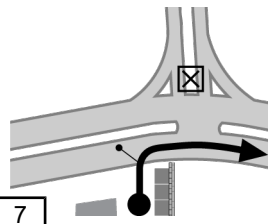

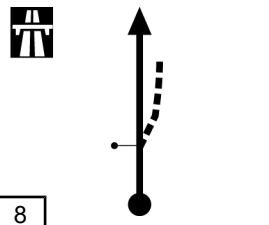

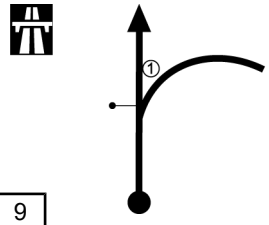

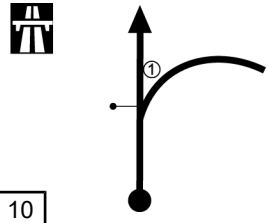

NOTES

NOTAS

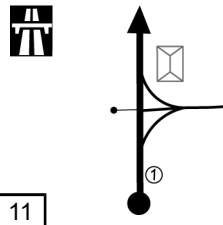

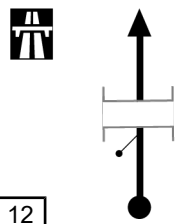
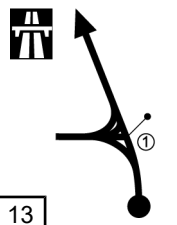

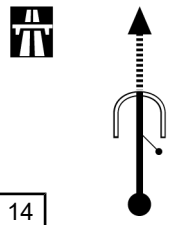
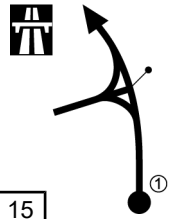

SS	0	Arrancada Ceremonial – Hotsson Silao	DIST	
TC			75.78 km	0
TC	1	San José del Tanque		
CH			AVERAGE · PROM.	TIME TIEMPO 01:20
RECORD:			56.84 km/h	

DISTANCIA · DISTANCE		DIRECCIÓN	INFORMACIÓN	DIST REG
TOTAL	PARC · PART	DIRECTION	INFORMATION	TO GO
0.00	0.00	 <p>1</p>	<p>GPS N 20° 57.317' W 101° 25.090'</p> <p> Start of Rally <i>Inicio del Rally</i></p> <p> HS HOTSSON HOTEL</p>	75.78
0.04	0.04	 <p>2</p>		75.74
0.47	0.43	 <p>3</p>	<p></p>	75.31
0.73	0.26	 <p>4</p>	<p> Hotel Plaza Bajío</p>	75.05
1.50	0.77	 <p>5</p>		74.28

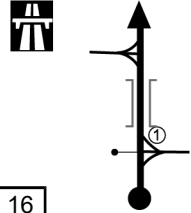

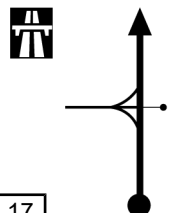
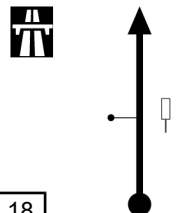

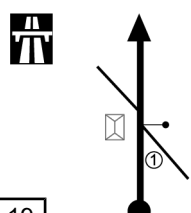



SS	0	Arrancada Ceremonial – Hotsson Silao	DIST	
TC			75.78 km	0
TC	1	San José del Tanque		
CH			AVERAGE · PROM.	TIME TIEMPO 01:20
RECORD:			56.84 km/h	

DISTANCIA · DISTANCE		DIRECCIÓN DIRECTION	INFORMACIÓN INFORMATION	DIST REG TO GO
TOTAL	PARC · PART			
2.00	0.50		 RZ 1 Recarga de Gasolina Todos los Competidores	73.78
2.14	0.14			73.64
5.79	3.65			69.99
6.16	0.37			69.62
6.54	0.38			69.24

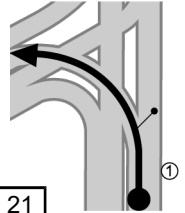

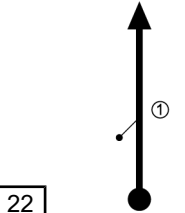

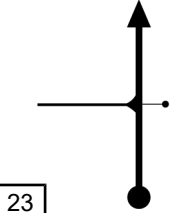

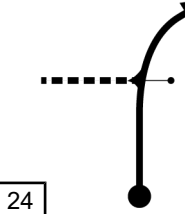
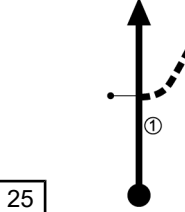

SS	0	Arrancada Ceremonial – Hotsson Silao	DIST	
TC			75.78 km	0
TC	1	San José del Tanque		
CH			AVERAGE · PROM.	TIME TIEMPO 01:20
RECORD:			56.84 km/h	

DISTANCIA · DISTANCE		DIRECCIÓN	INFORMACIÓN	DIST REG
TOTAL	PARC · PART	DIRECTION	INFORMATION	TO GO
7.91	1.37			67.87
9.21	1.30			66.57
11.88	2.67			63.90
13.30	1.42			62.48
14.79	1.49			60.99

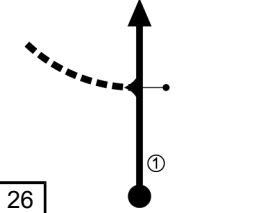

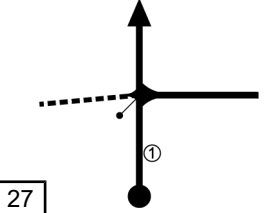

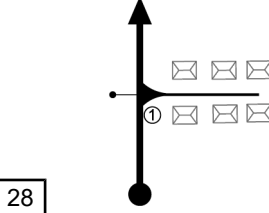

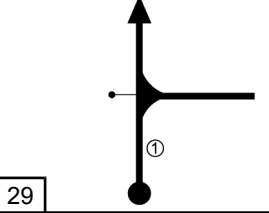

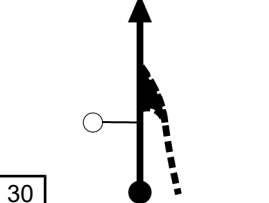

SS	0	Arrancada Ceremonial – Hotsson Silao	DIST	
TC			75.78 km	0
TC	1	San José del Tanque		
CH			AVERAGE · PROM.	TIME TIEMPO 01:20
RECORD:			56.84 km/h	

DISTANCIA · DISTANCE		DIRECCIÓN	INFORMACIÓN	DIST REG
TOTAL	PARC · PART	DIRECCION	INFORMATION	TO GO
16.90	2.11			58.88
21.01	4.11			54.77
34.15	13.14			41.63
39.16	5.01			36.62
45.37	6.21			30.41

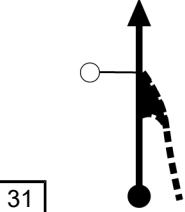

SS	0	Arrancada Ceremonial – Hotsson Silao	DIST	
TC			75.78 km	0
TC	1	San José del Tanque		
CH			AVERAGE · PROM.	TIME TIEMPO 01:20
RECORD:			56.84 km/h	

DISTANCIA · DISTANCE		DIRECCIÓN	INFORMACIÓN	DIST REG
TOTAL	PARC · PART	DIRECTION	INFORMATION	TO GO
45.60	0.23			30.18
45.88	0.28			29.90
47.53	1.65			28.25
52.54	5.01			23.24
57.45	4.91			18.33

SS	0	Arrancada Ceremonial – Hotsson Silao	DIST	
TC			75.78 km	0
TC	1	San José del Tanque		
CH			AVERAGE · PROM.	TIME TIEMPO 01:20
RECORD:			56.84 km/h	


DISTANCIA · DISTANCE		DIRECCIÓN	INFORMACIÓN	DIST REG
TOTAL	PARC · PART	DIRECTION	INFORMATION	TO GO
61.02	3.57	 26		14.76
66.20	5.18	 27		9.58
73.14	6.94	 28		2.64
73.75	0.61	 29		2.03
75.73	1.98	 30		0.05

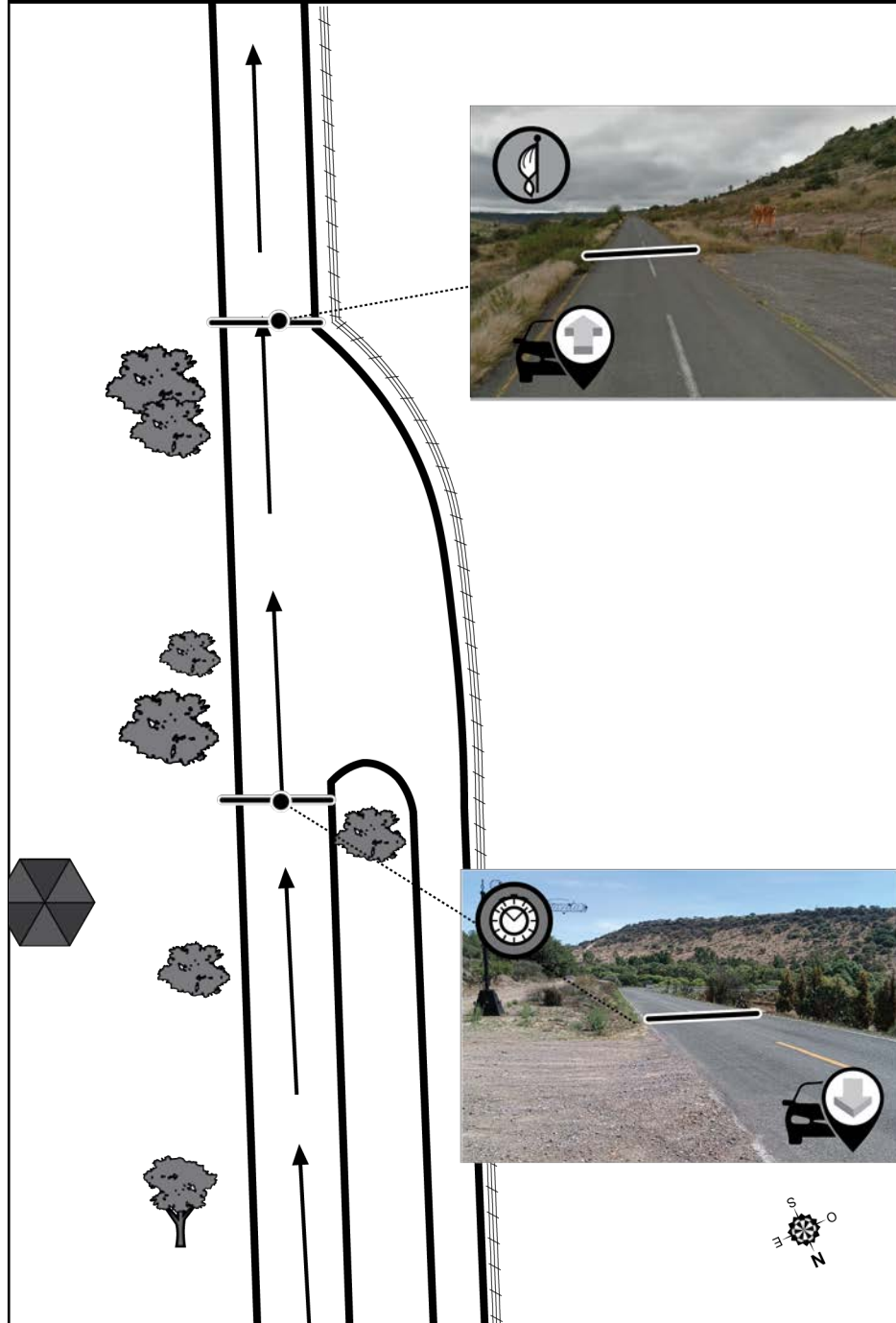
SS	0	Arrancada Ceremonial – Hotsson Silao	DIST	0
TC			75.78 km	
TC	1	San José del Tanque		
CH			AVERAGE · PROM.	TIME TIEMPO
RECORD:			56.84 km/h	01:20

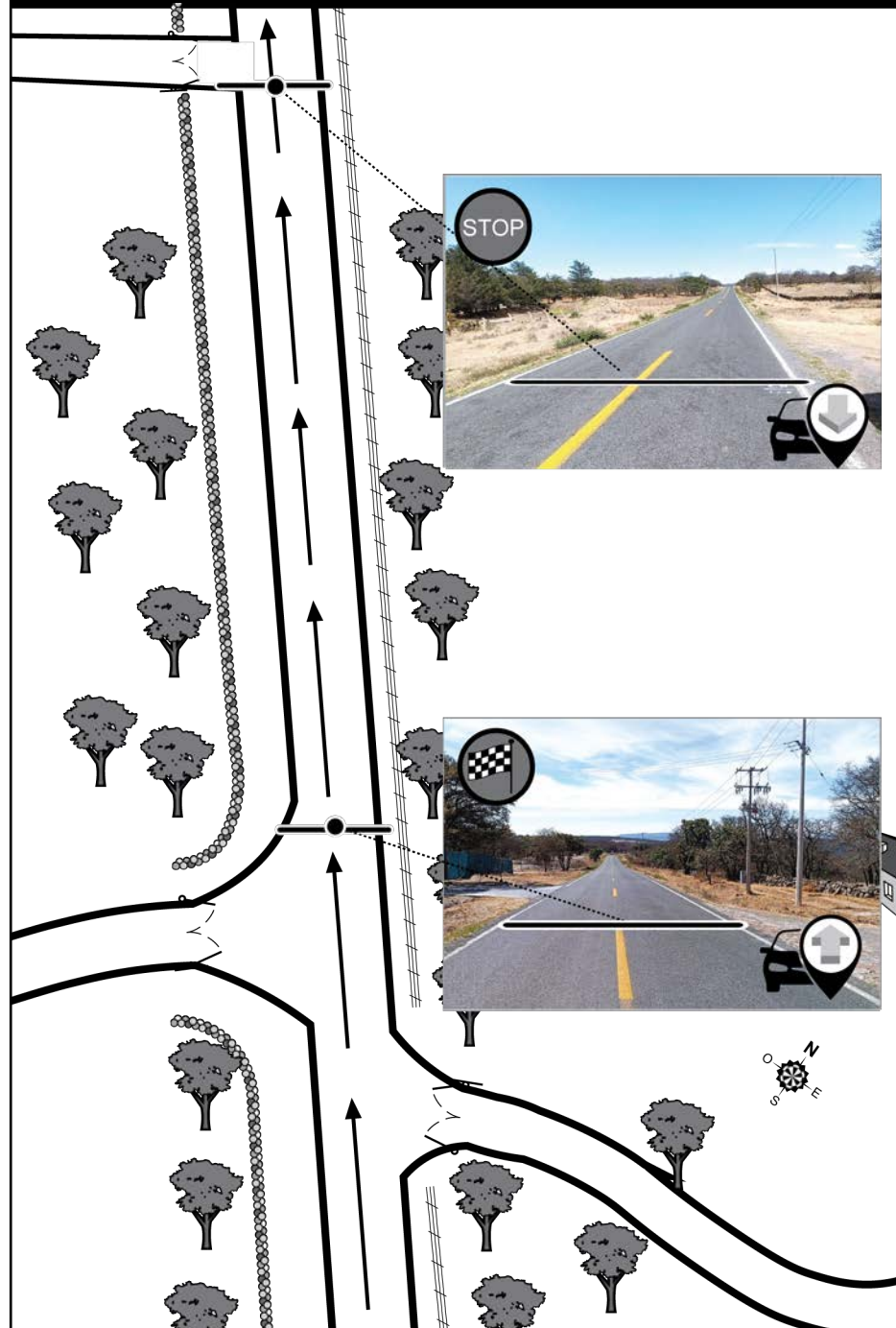
DISTANCIA · DISTANCE		DIRECCIÓN DIRECTION	INFORMACIÓN INFORMATION	DIST REG TO GO
TOTAL	PARC · PART			
75.78	0.05		<div style="border: 1px solid black; padding: 2px; display: inline-block;">GPS N 21° 20.448' W 101° 31.655'</div> 	0.00

NOTES

NOTAS







NOTES

NOTAS

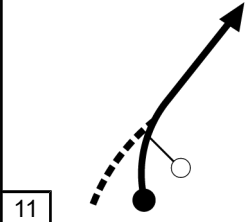

SS	1	San José del Tanque	DIST		1
TC	2	Mesa de Borregos	16.06 km		
CH	1 SAN JOSÉ DEL TANQUE – SIERRA VERDE		10.40 km	AVERAGE • PROM.	TIME TIEMPO 00:20
RECORD:			48.18 km/h		

DISTANCIA • DISTANCE		DIRECCIÓN DIRECTION	INFORMACIÓN INFORMATION	DIST REG TO GO
TOTAL	PARC • PART			
0.00	0.00		GPS N 21° 20.448' W 101° 31.655' 	16.06
3.30	3.30			12.76
5.76	2.46			10.30
7.55	1.79			8.51
9.24	1.69			6.82

SS	1	San José del Tanque	DIST		1
TC	2	Mesa de Borregos	16.06 km		
CH	1	SAN JOSÉ DEL TANQUE – SIERRA VERDE	10.40 km	AVERAGE • PROM.	TIME TIEMPO 00:20
RECORD:				48.18 km/h	

DISTANCIA • DISTANCE		DIRECCIÓN DIRECTION	INFORMACIÓN INFORMATION	DIST REG TO GO
TOTAL	PARC • PART			
10.40	1.16	 6 0.00	GPS N 21° 19.258' W 101° 36.173' 	5.66
10.96	0.56	 7	GPS N 21° 19.429' W 101° 36.413' 	5.10
13.48	2.52	 8		2.58
15.76	2.28	 9		0.30
16.06	0.30	 10	GPS N 21° 19.200' W 101° 38.050' 	0.00

SS	1	San José del Tanque	DIST		1
TC	2	Mesa de Borregos	16.06 km		
CH	1 SAN JOSÉ DEL TANQUE – SIERRA VERDE		10.40 km	AVERAGE • PROM.	TIME TIEMPO 00:20
RECORD:			48.18 km/h		

DISTANCIA • DISTANCE		DIRECCIÓN DIRECTION	INFORMACIÓN INFORMATION	DIST REG TO GO
TOTAL	PARC • PART			
(16.12)	(0.06)		GPS N 21° 19.182' W 101° 38.048' 	

NOTES

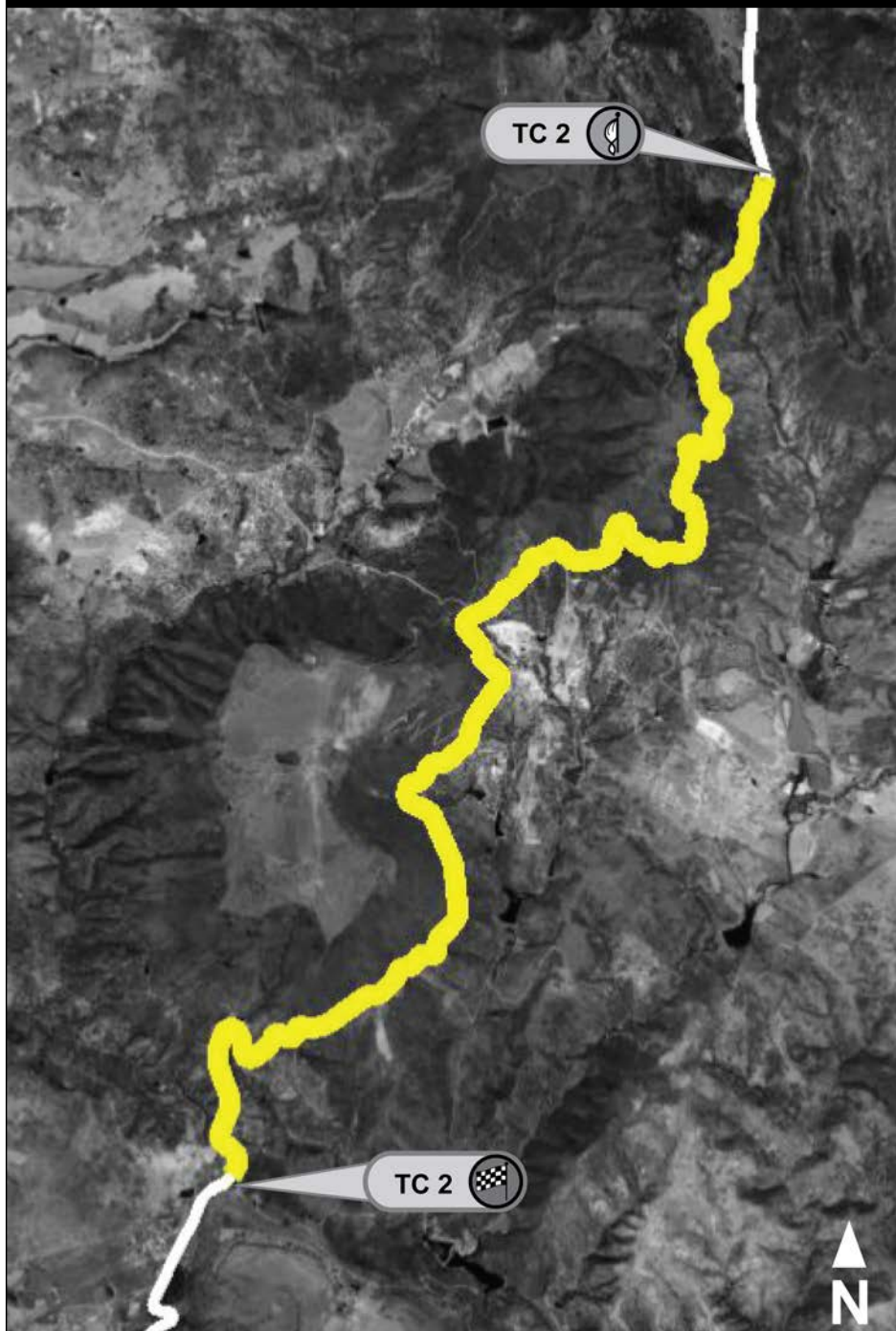
NOTAS

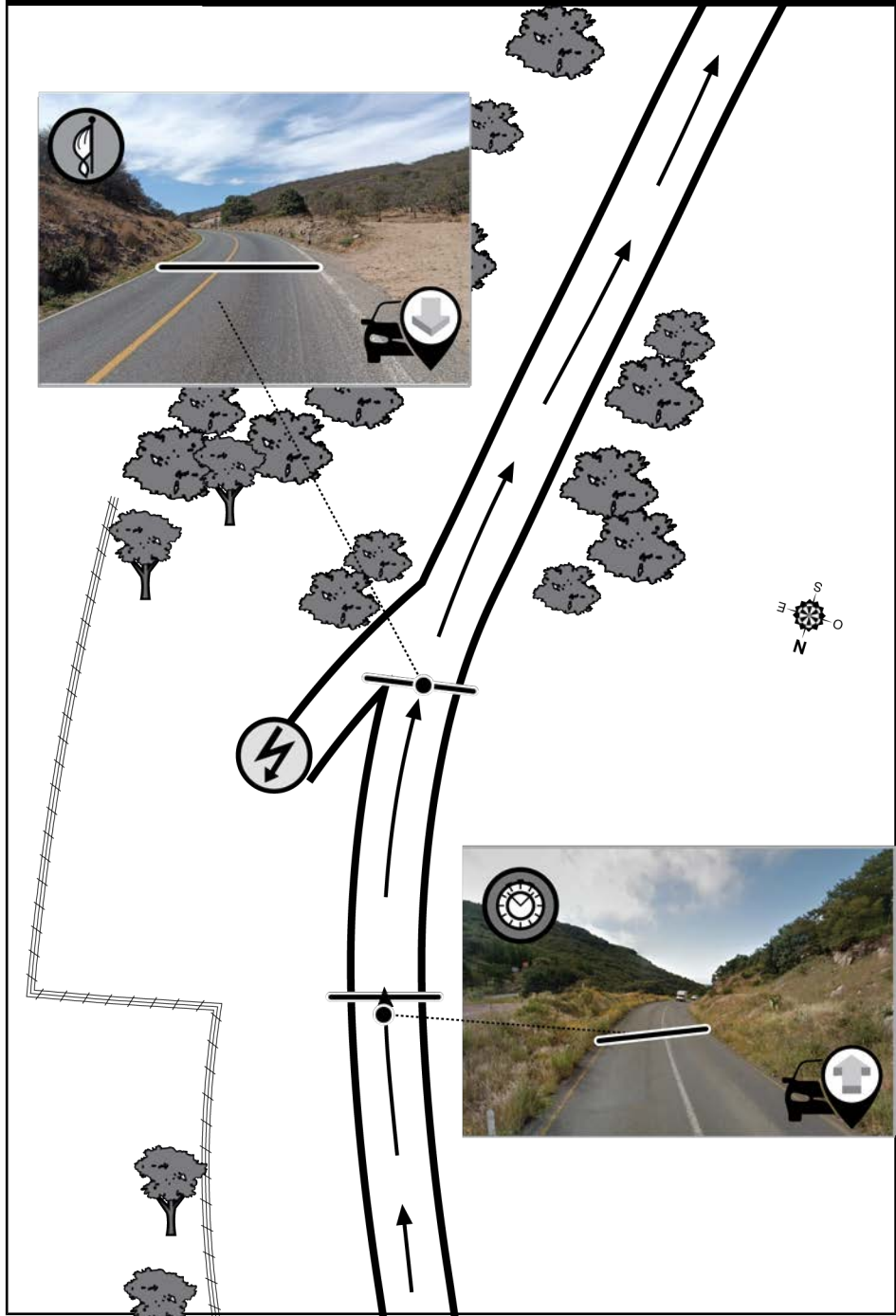
MESA DE BORREGOS
- MESA DE LA
VIRGEN

SPECIAL STAGE
TRAMO CRONOMETRADO

SS
TC

2



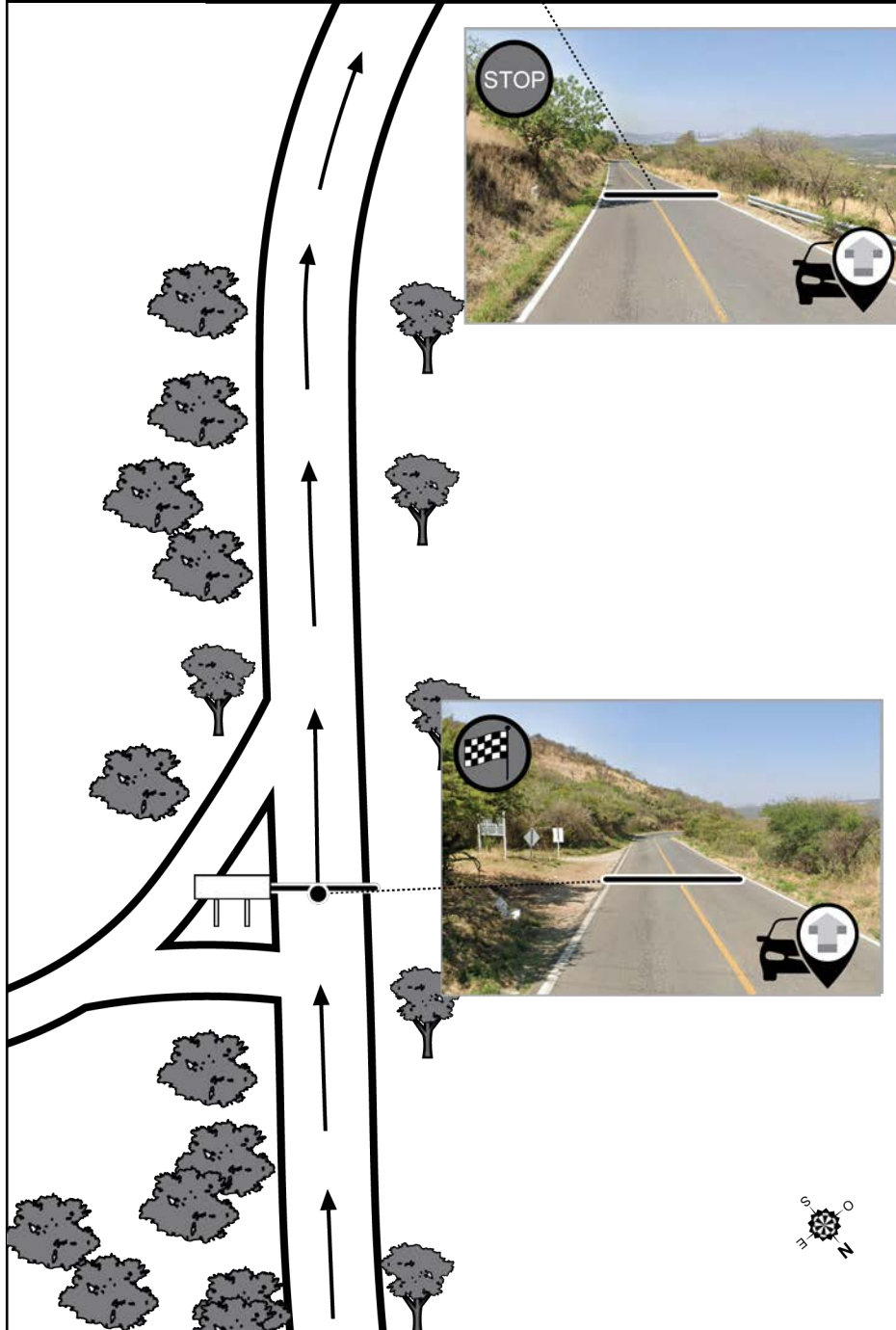


MESA DE BORREGOS
- MESA DE LA
VIRGEN

SS START
INICIO DE TC

SS
TC

2



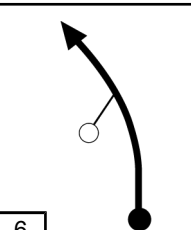

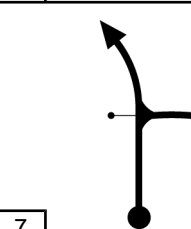
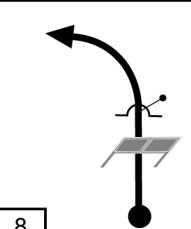
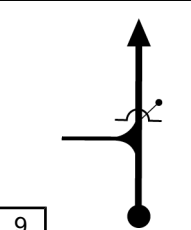
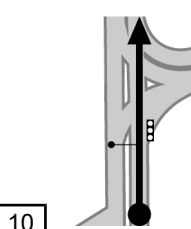
NOTES

NOTAS

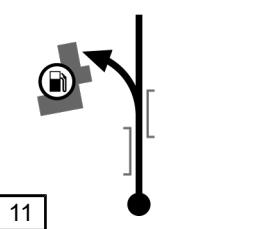


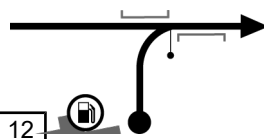
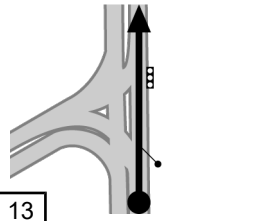
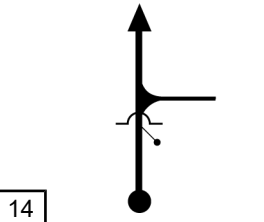
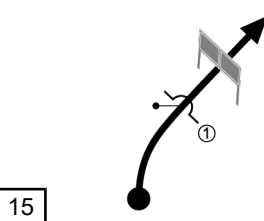

SS	2	Mesa de Borregos	DIST		2
TC	3	Mesa de la Virgen	27.62 km		
CH	2 MESA DE BORREGOS – MESA DE LA VIRGEN		12.21 km	AVERAGE • PROM.	TIME TIEMPO 01:25
RECORD:			20.72 km/h		

DISTANCIA • DISTANCE		DIRECCIÓN DIRECTION	INFORMACIÓN INFORMATION	DIST REG TO GO
TOTAL	PARC • PART			
0.00	0.00		GPS N 21° 19.182' W 101° 38.048' 	27.62
5.11	5.11			22.51
5.73	0.62			21.89
9.10	3.37		① 	18.52
12.21	3.11		GPS N 21° 15.143' W 101° 40.370' 	15.41

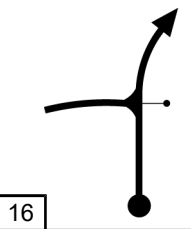
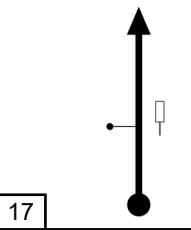

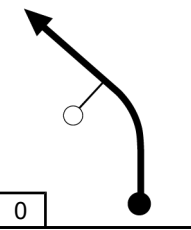


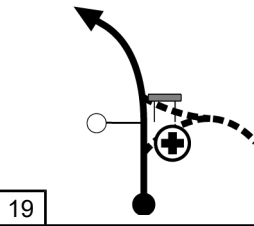

SS	2	Mesa de Borregos	DIST		2
TC	3	Mesa de la Virgen	27.62 km		
CH	MESA DE BORREGOS – MESA DE LA VIRGEN		12.21 km	AVERAGE · PROM.	TIME TIEMPO 01:25
2				20.72 km/h	
RECORD:					

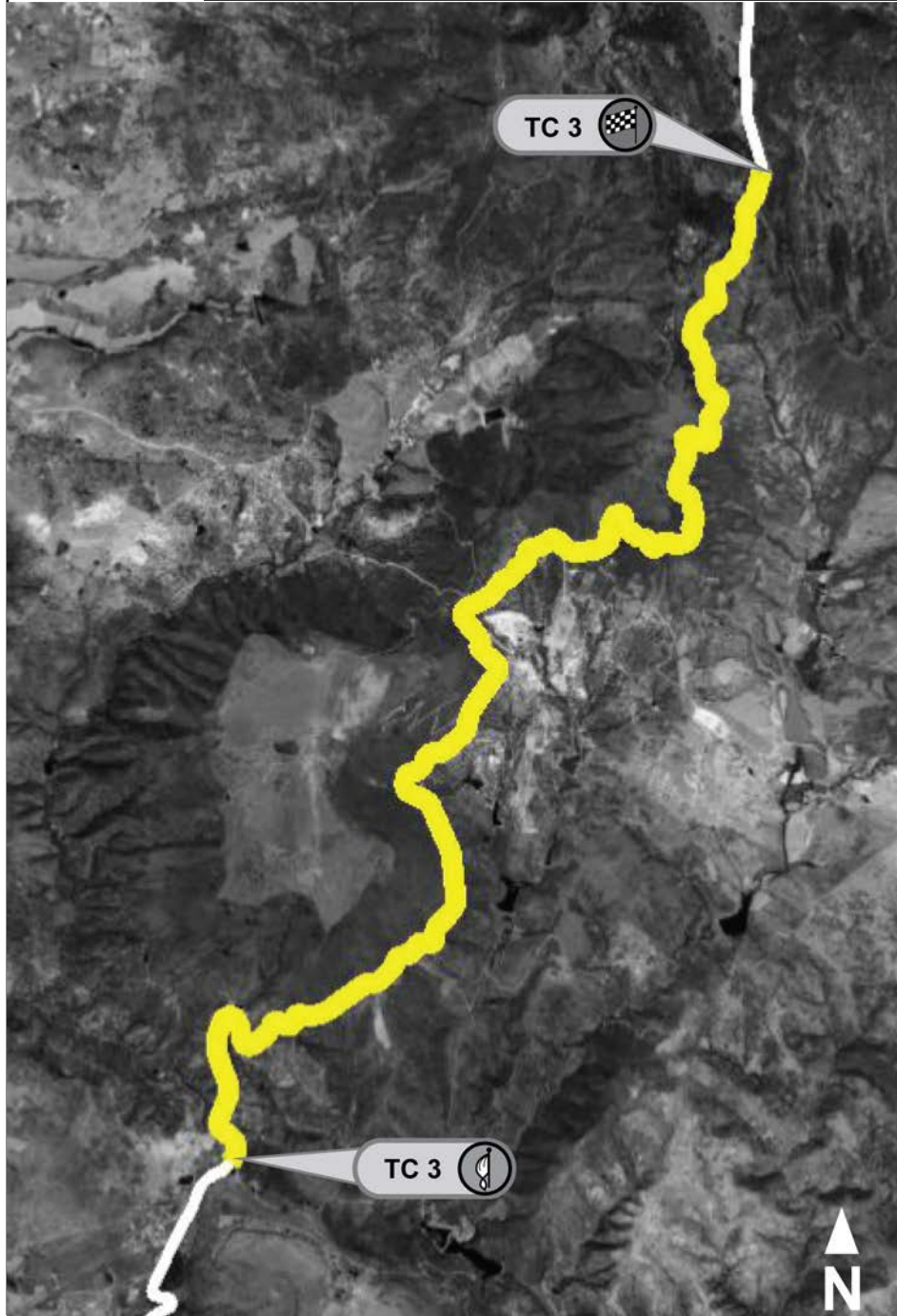
DISTANCIA · DISTANCE		DIRECCIÓN DIRECTION	INFORMACIÓN INFORMATION	DIST REG TO GO
TOTAL	PARC · PART			
12.72	0.51	 6	GPS N 21° 15.016' W 101° 40.513' 	14.90
16.07	3.35	 7		11.55
18.22	2.15	 8		9.40
18.92	0.70	 9		8.70
19.52	0.60	 10		8.10

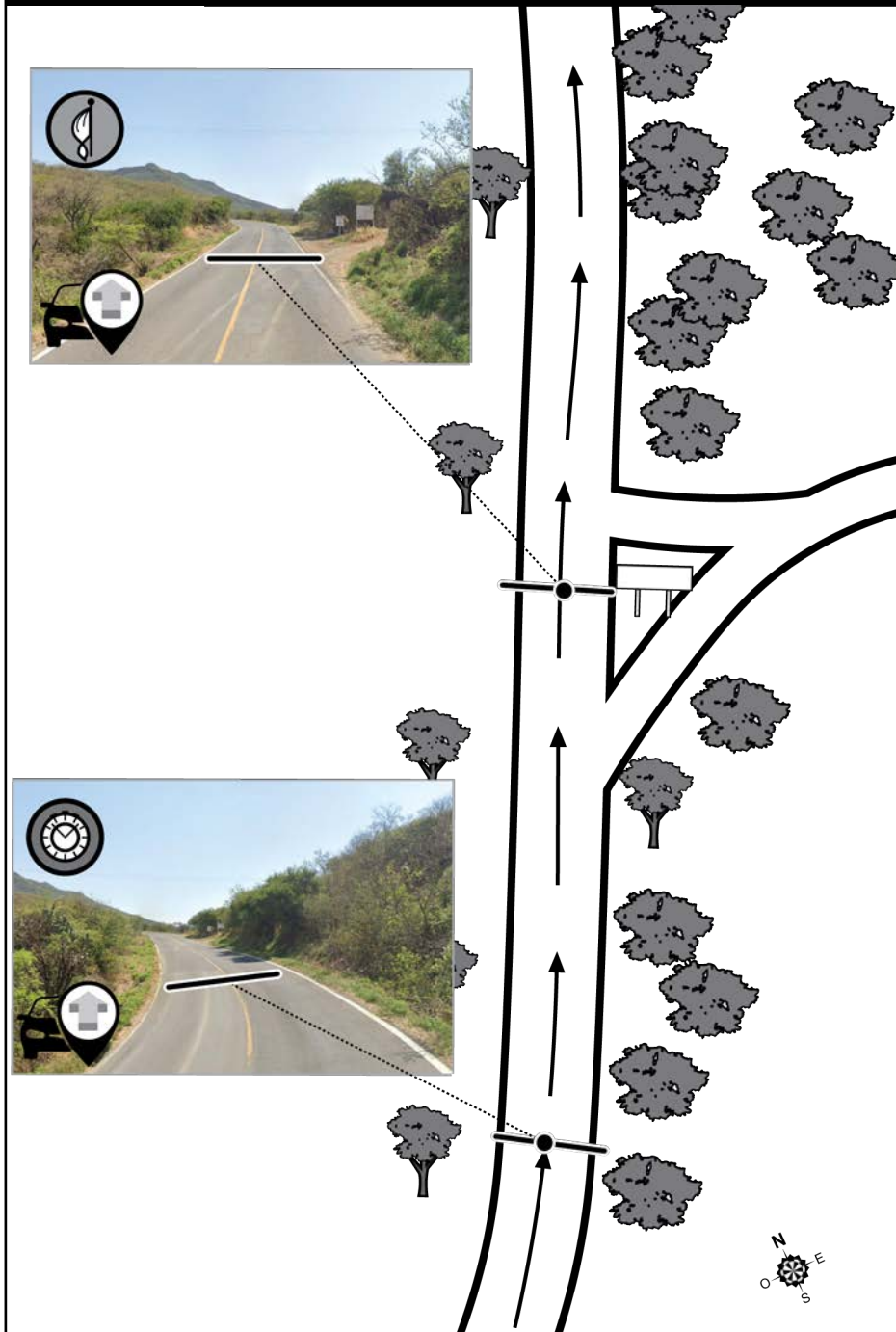
SS	2	Mesa de Borregos	DIST		2
TC	3	Mesa de la Virgen	27.62 km		
CH	MESA DE BORREGOS – MESA DE LA VIRGEN		12.21 km	AVERAGE • PROM.	TIME TIEMPO 01:25
2				20.72 km/h	
RECORD:					

DISTANCIA • DISTANCE		DIRECCIÓN DIRECTION	INFORMACIÓN INFORMATION	DIST REG TO GO
TOTAL	PARC • PART			
19.89	0.37		 RZ 2 Recarga de Gasolina Todos los Competidores SOLO PAGO EN EFECTIVO 	7.73
20.02	0.13			7.60
20.36	0.34			7.26
21.01	0.65			6.61
21.71	0.70		 RMO EL FUERTE KM 18 RMO EL VERGEL KM 21 RMO NVO. VALLE DE MORENO KM 50	5.91

SS	2	Mesa de Borregos	DIST		2
TC	3	Mesa de la Virgen	27.62 km		
CH					
2	MESA DE BORREGOS – MESA DE LA VIRGEN		12.21 km	AVERAGE • PROM.	TIME TIEMPO 01:25
RECORD:				20.72 km/h	

DISTANCIA • DISTANCE		DIRECCIÓN DIRECTION	INFORMACIÓN INFORMATION	DIST REG TO GO
TOTAL	PARC • PART			
23.79	2.08			3.83
26.74	2.95			0.88
27.62	0.88		<p>GPS N 21° 15.121' W 101° 40.388'</p>  	0.00
(27.67)	(0.05)		<p>GPS N 21° 15.143' W 101° 40.370'</p> 	



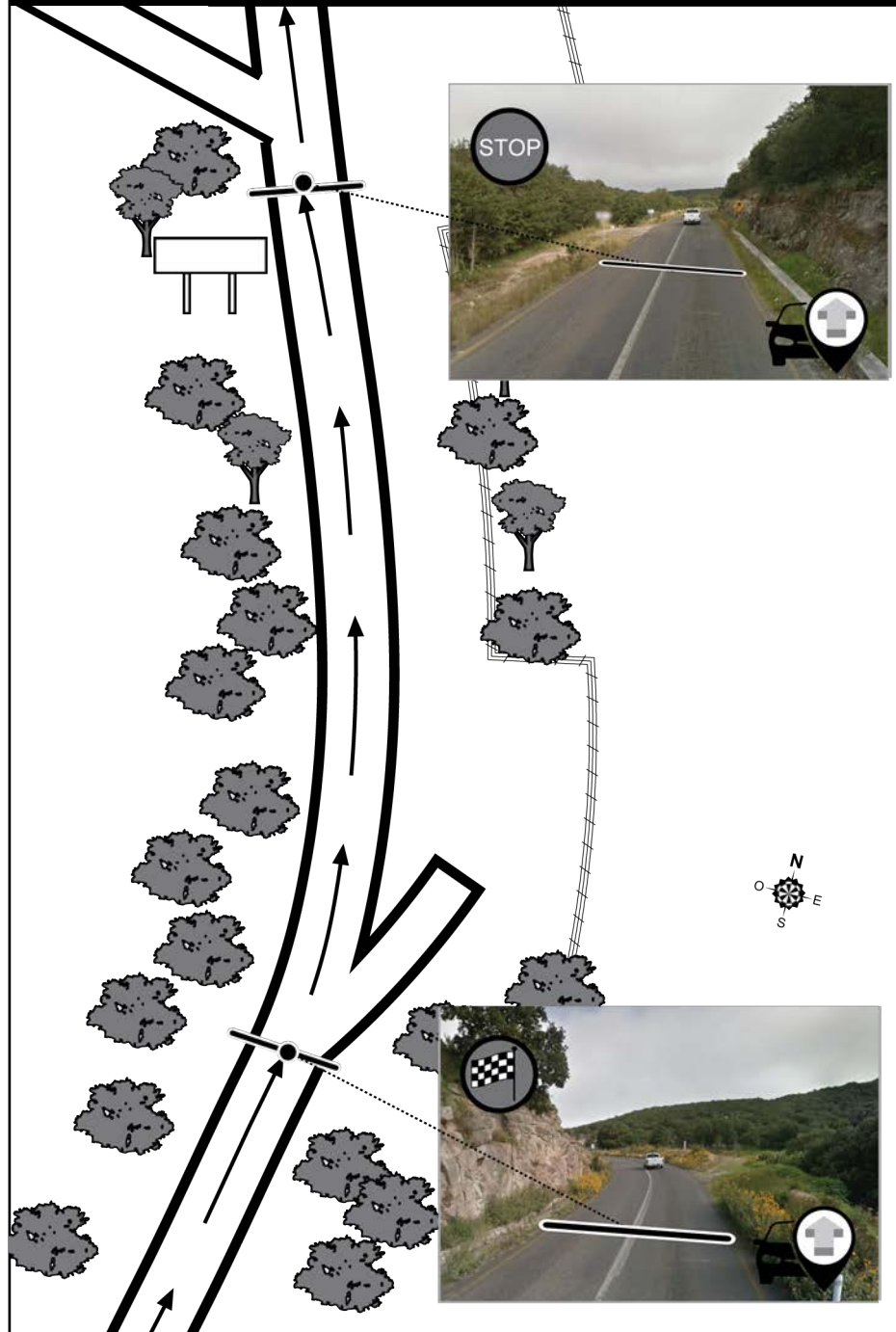


MESA DE LA VIRGEN
- MESA DE
BORREGOS

SS FINISH
FIN DE TC

SS
TC

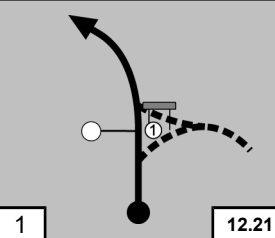

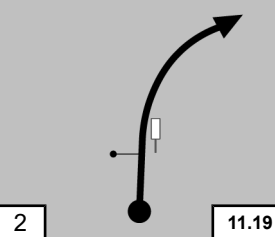

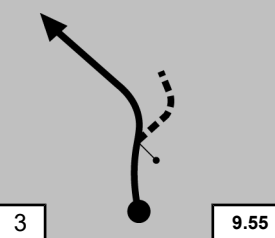
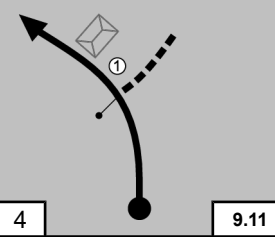
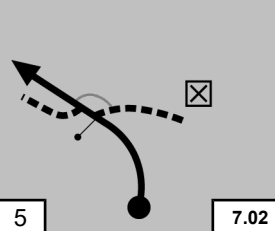

3



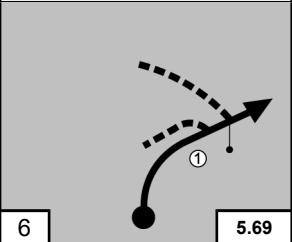



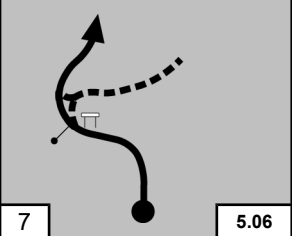
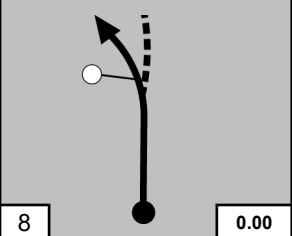

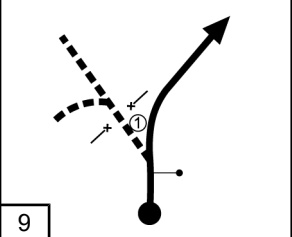

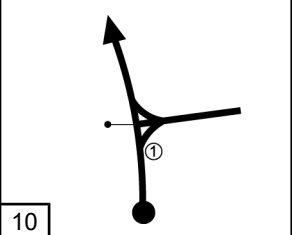


NOTES

NOTAS

SS	3	Mesa de la Virgen	DIST		3
TC	4	Sierra Verde	17.87 km		
CH	3	MESA DE LA VIRGEN – MESA DE BORREGOS	12.21 km	AVERAGE · PROM.	TIME TIEMPO 00:20
RECORD:			53.61 km/h		

DISTANCIA · DISTANCE		DIRECCIÓN	INFORMACIÓN	DIST REG
TOTAL	PARC · PART	DIRECTION	INFORMATION	TO GO
0.00	0.00		GPS N 21° 15.143' W 101° 40.370'  ① HACIENDA LA MESA DE LA VIRGEN km 6	17.87
1.02	1.02			16.85
2.66	1.64			15.21
3.10	0.44		① GUANAJUATITO 1 → AGUA ZARCA 13 →	14.77
5.19	2.09		 Villaseca Hotel Spa Golf	12.68

SS	3	Mesa de la Virgen	DIST	3	
TC	4	Sierra Verde	17.87 km		
CH	3	MESA DE LA VIRGEN – MESA DE BORREGOS	12.21 km	AVERAGE · PROM.	
RECORD:				53.61 km/h	TIME TIEMPO 00:20

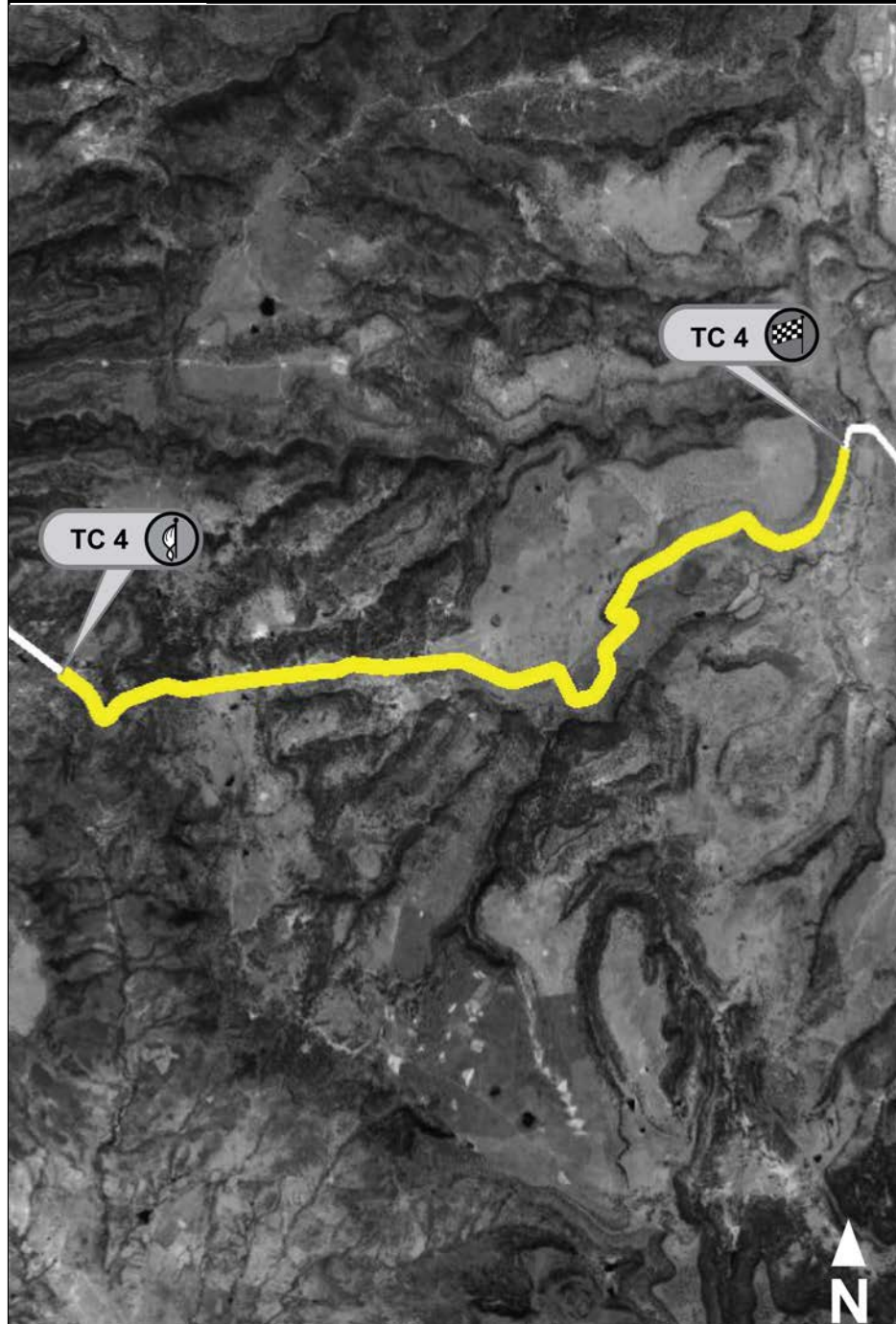
DISTANCIA · DISTANCE		DIRECCIÓN	INFORMACIÓN	DIST REG
TOTAL	PARC · PART	DIRECCION	INFORMATION	TO GO
6.52	1.33		<p>①</p>   	11.35
7.15	0.63			10.72
12.21	5.06		<p>GPS N 21° 19.172' W 101° 38.050'</p> 	5.66
12.57	0.36		<p>GPS N 21° 19.354' W 101° 38.098'</p>  <p>①</p> <p>GRUPO DE AMOR Y SERVICIO</p>	5.30
14.82	2.25		<p>①</p>  	3.05

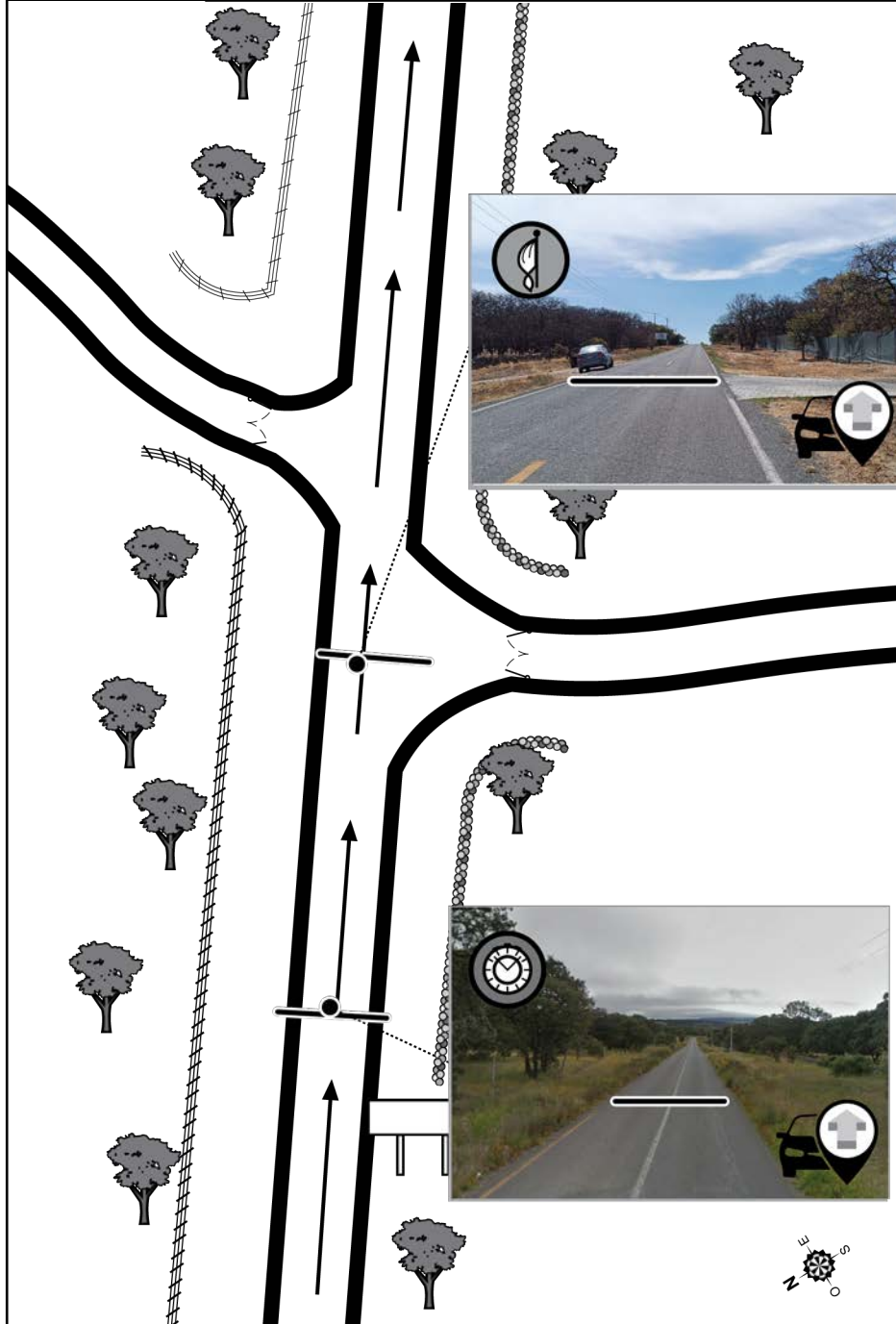
SS	3	Mesa de la Virgen	DIST		3
TC	4	Sierra Verde	17.87 km		
TC	4	Sierra Verde	12.21 km		TIME TIEMPO 00:20
CH	3	MESA DE LA VIRGEN – MESA DE BORREGOS	AVERAGE · PROM. 53.61 km/h		
RECORD:					

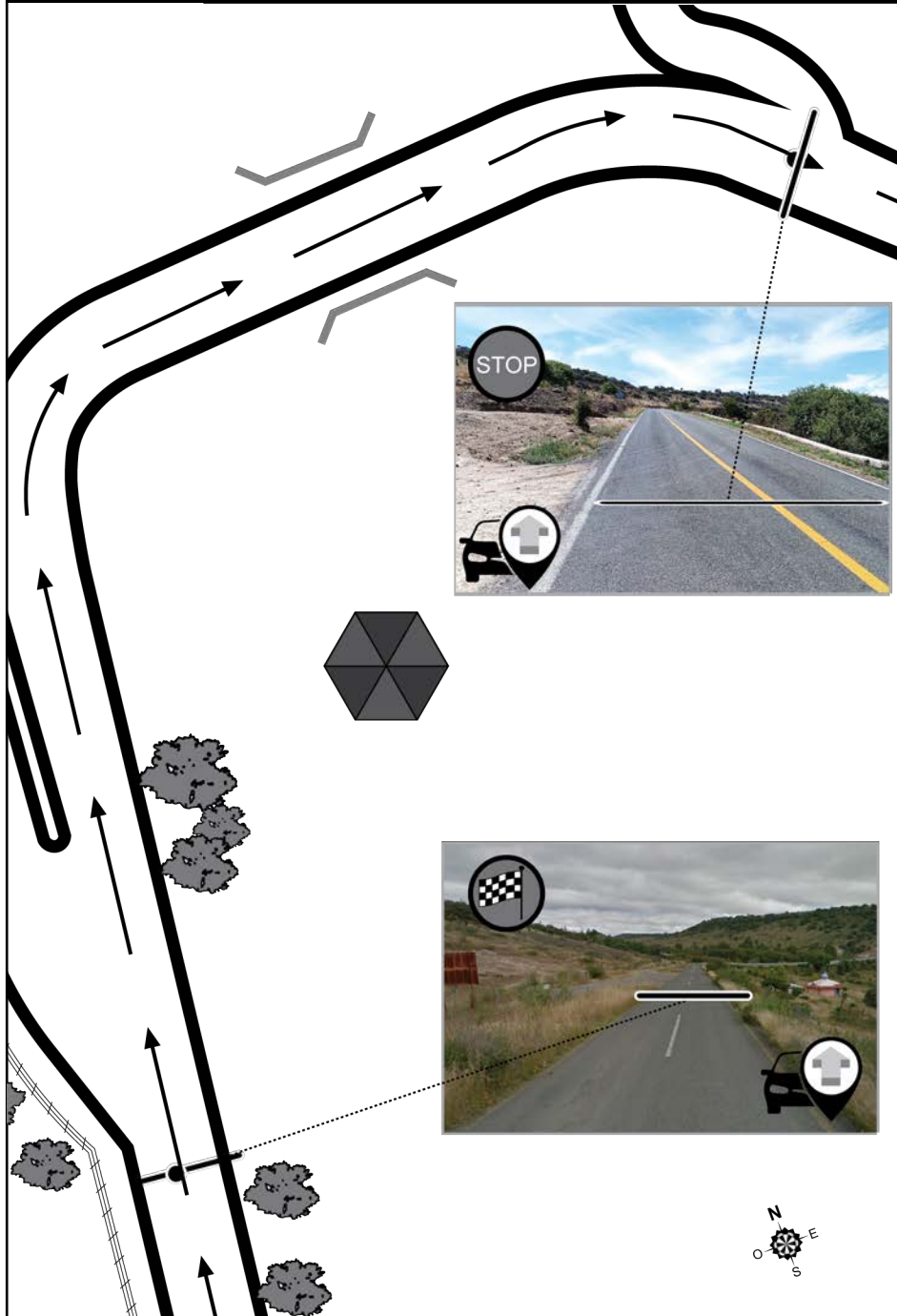
DISTANCIA · DISTANCE		DIRECCIÓN DIRECTION	INFORMACIÓN INFORMATION	DIST REG TO GO
TOTAL	PARC · PART			
17.87	3.05	 11	GPS N 21° 19.270' W 101° 36.190' 	0.00
(17.91)	(0.04)	 12	GPS N 21° 19.258' W 101° 36.173' 	

NOTES

NOTAS







NOTES

NOTAS

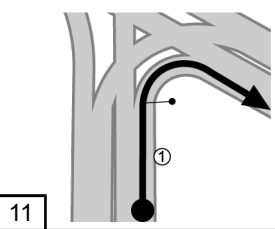
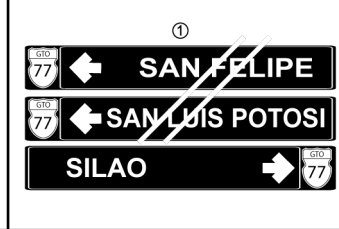
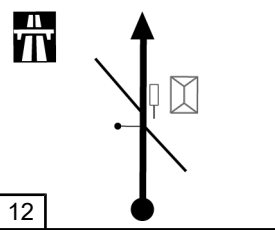
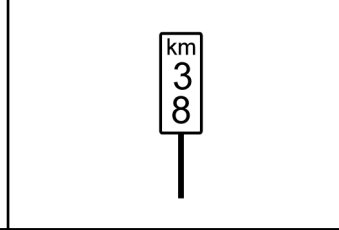
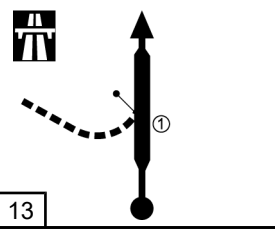

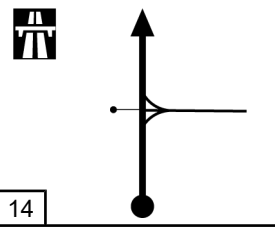
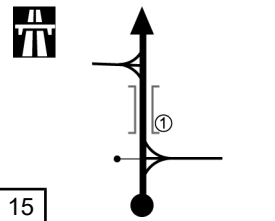

SS	4	Sierra Verde	DIST		4
TC	4A	Entrada a Reagrupamiento Silao (no penaliza entra	89.43 km		
CH	4	SIERRA VERDE – SAN JOSÉ DEL TANQUE	10.40 km	AVERAGE • PROM.	TIME TIEMPO 01:35
RECORD:				56.48 km/h	

DISTANCIA • DISTANCE		DIRECCIÓN	INFORMACIÓN	DIST REG
TOTAL	PARC • PART	DIRECTION	INFORMATION	TO GO
0.00	0.00		GPS N 21° 19.258' W 101° 36.173' 	89.43
2.83	2.83			86.60
7.08	4.25			82.35
10.40	3.32		GPS N 21° 20.448' W 101° 31.655' 	79.03
10.85	0.45		GPS N 21° 20.532' W 101° 31.471' 	78.58

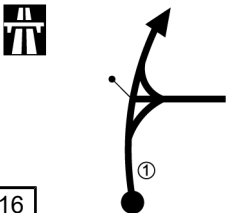

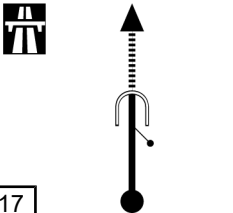
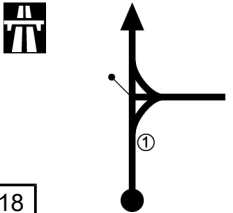
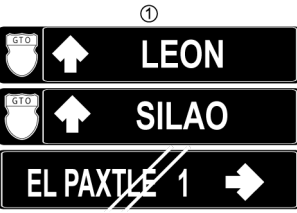
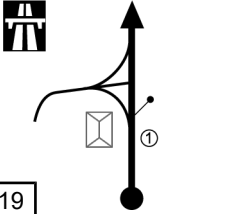
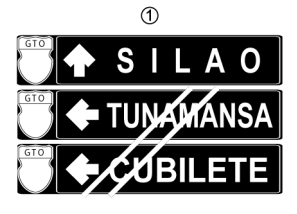
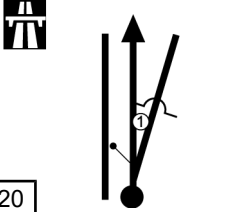

SS	4	Sierra Verde	DIST		4
TC	4A	Entrada a Reagrupamiento Silao (no penaliza entra	89.43 km		
CH	4	SIERRA VERDE – SAN JOSÉ DEL TANQUE	10.40 km	AVERAGE • PROM.	TIME
RECORD:				56.48 km/h	TIEMPO 01:35

DISTANCIA • DISTANCE		DIRECCIÓN DIRECTION	INFORMACIÓN INFORMATION	DIST REG TO GO
TOTAL	PARC • PART			
12.35	1.50			77.08
13.01	0.66			76.42
19.94	6.93			69.49
27.18	7.24			62.25
38.60	11.42			50.83

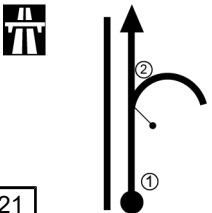

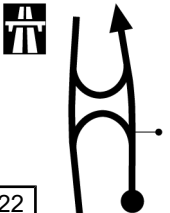
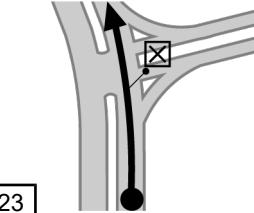

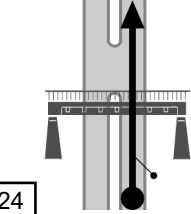
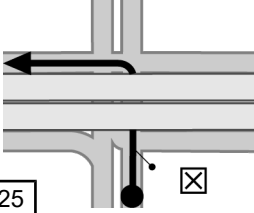

SS	4	Sierra Verde	DIST		4
TC	4A	Entrada a Reagrupamiento Silao (no penaliza entra	89.43 km		
CH	4	SIERRA VERDE – SAN JOSÉ DEL TANQUE	10.40 km	AVERAGE • PROM.	TIME TIEMPO 01:35
RECORD:				56.48 km/h	

DISTANCIA • DISTANCE		DIRECCIÓN DIRECTION	INFORMACIÓN INFORMATION	DIST REG TO GO
TOTAL	PARC • PART			
40.48	1.88			48.95
46.88	6.40			42.55
58.70	11.82			30.73
65.10	6.40			24.33
69.05	3.95			20.38

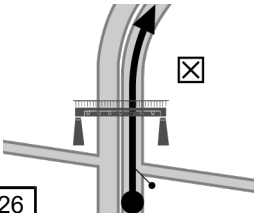
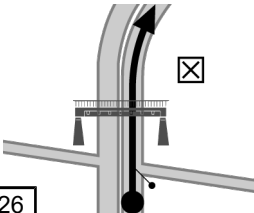
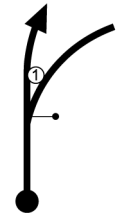

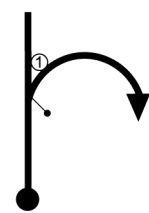

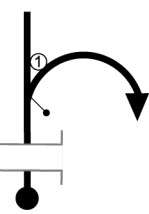

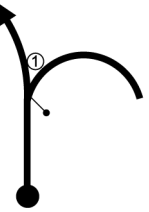

SS	4	Sierra Verde	DIST	
TC	4A	Entrada a Reagrupamiento Silao (no penaliza entra	89.43 km	4
CH				
4	SIERRA VERDE – SAN JOSÉ DEL TANQUE	10.40 km	AVERAGE • PROM.	TIME TIEMPO 01:35
RECORD:			56.48 km/h	

DISTANCIA • DISTANCE		DIRECCIÓN DIRECTION	INFORMACIÓN INFORMATION	DIST REG TO GO
TOTAL	PARC • PART			
71.31	2.26			18.12
72.55	1.24			16.88
74.17	1.62			15.26
78.17	4.00			11.26
79.05	0.88			10.38

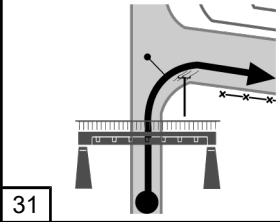
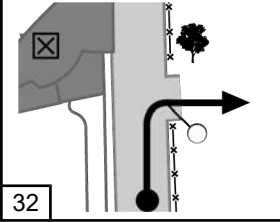



SS	4	Sierra Verde	DIST		4
TC	4A	Entrada a Reagrupamiento Silao (no penaliza entra	89.43 km		
CH	4	SIERRA VERDE – SAN JOSÉ DEL TANQUE	10.40 km	AVERAGE • PROM.	TIME TIEMPO 01:35
RECORD:				56.48 km/h	

DISTANCIA • DISTANCE		DIRECCIÓN DIRECTION	INFORMACIÓN INFORMATION	DIST REG TO GO
TOTAL	PARC • PART			
79.80	0.75			9.63
80.48	0.68			8.95
83.91	3.43			5.52
84.57	0.66			4.86
85.34	0.77			4.09

SS	4	Sierra Verde	DIST		4
TC	4A	Entrada a Reagrupamiento Silao (no penaliza entra	89.43 km		
CH	4	SIERRA VERDE – SAN JOSÉ DEL TANQUE	10.40 km	AVERAGE • PROM.	TIME TIEMPO 01:35
RECORD:			56.48 km/h		

DISTANCIA • DISTANCE		DIRECCIÓN DIRECTION	INFORMACIÓN INFORMATION	DIST REG TO GO
TOTAL	PARC • PART			
86.11	0.77			3.32
87.05	0.94			2.38
87.45	0.40			1.98
87.78	0.33			1.65
88.20	0.42			1.23

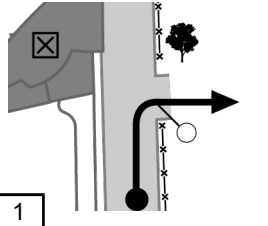


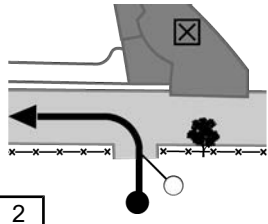


SS	4	Sierra Verde	DIST		4
TC	4A	Entrada a Reagrupamiento Silao (no penaliza entra	89.43 km		
CH	4	SIERRA VERDE – SAN JOSÉ DEL TANQUE	10.40 km	AVERAGE • PROM.	TIME TIEMPO 01:35
RECORD:				56.48 km/h	

DISTANCIA • DISTANCE		DIRECCIÓN DIRECTION	INFORMACIÓN INFORMATION	DIST REG TO GO
TOTAL	PARC • PART			
89.39	1.19			0.04
89.43	0.04		<p>GPS N 20° 57.317' W 101° 25.090'</p> <p>  HS HOTSSON HOTEL</p> <p>Entrada a Reagrupamiento Silao (no penaliza entrada temprana)</p> 	0.00

NOTES

NOTAS

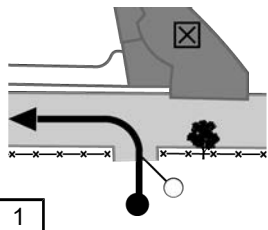

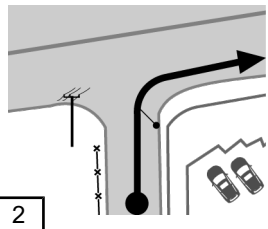
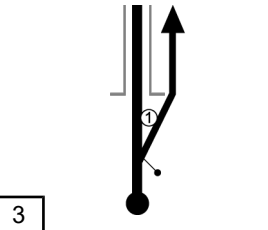
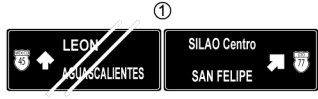
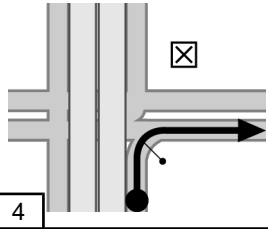
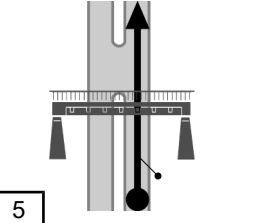
SS	4A	Entrada a Reagrupamiento Silao (no penaliza entra	DIST	4
TC	4B	Salida de Reagrupamiento (Hotsson Silao)		
CH			AVERAGE • PROM.	TIME TIEMPO 05:30
RECORD:				

DISTANCIA • DISTANCE		DIRECCIÓN DIRECTION	INFORMACIÓN INFORMATION	DIST REG TO GO
TOTAL	PARC • PART			
			<p>GPS N 20° 57.317' W 101° 25.090'</p>   <p>HS HOTSSON HOTEL</p> <p>Entrada a Reagrupamiento Silao (no penaliza entrada temprana)</p>	
			<p>GPS N 20° 57.317' W 101° 25.090'</p>   <p>HS HOTSSON HOTEL</p> <p>Salida de Reagrupamiento</p>	

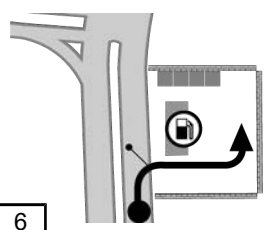


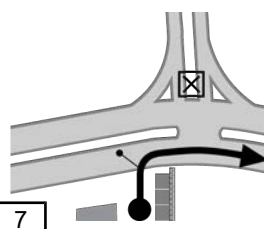


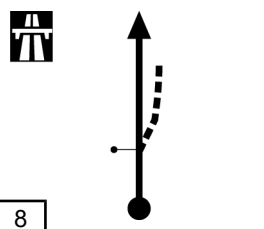

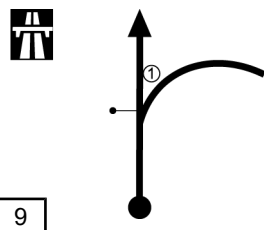

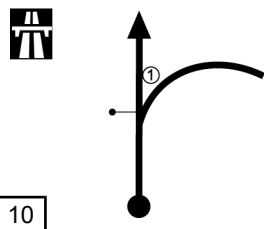

NOTES

NOTAS

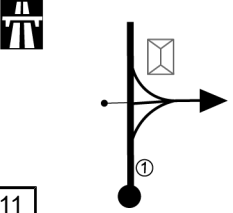

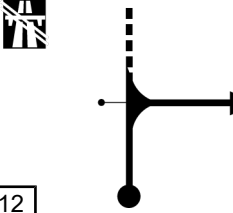
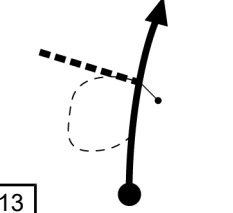
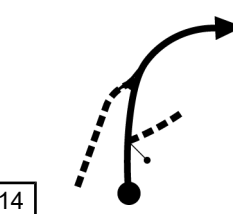
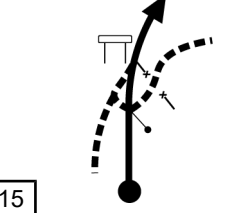
SS	4B	Salida de Reagrupamiento (Hotsson Silao)	DIST	4
TC	4C	Entrada a Servicio (Sangre de Cristo)	17.93 km	
CH			AVERAGE • PROM.	TIME TIEMPO 00:35
RECORD:				

DISTANCIA • DISTANCE		DIRECCIÓN DIRECTION	INFORMACIÓN INFORMATION	DIST REG TO GO
TOTAL	PARC • PART			
0.00	0.00	 <p>1</p>	<p>GPS N 20° 57.317' W 101° 25.090'</p>  <p>HS HOTSSON HOTEL</p> <p>Salida de Reagrupamiento</p>	17.93
0.04	0.04	 <p>2</p>		17.89
0.47	0.43	 <p>3</p>		17.46
0.73	0.26	 <p>4</p>	<p>Hotel Plaza Bajío</p>	17.20
1.50	0.77	 <p>5</p>		16.43

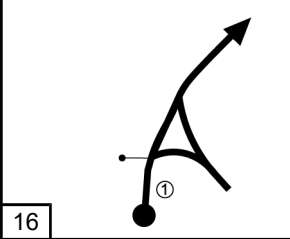

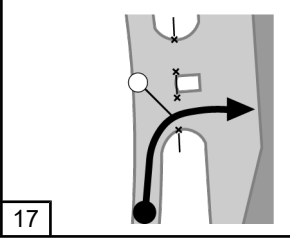

SS	4B	Salida de Reagrupamiento (Hotsson Silao)	DIST	4
TC	4C	Entrada a Servicio (Sangre de Cristo)	17.93 km	
CH			AVERAGE • PROM.	TIME TIEMPO 00:35
RECORD:				

DISTANCIA • DISTANCE		DIRECCIÓN DIRECTION	INFORMACIÓN INFORMATION	DIST REG TO GO
TOTAL	PARC • PART			
2.00	0.50	 <p>6</p>	 <p>RZ 3</p>  <p>Recarga de Gasolina Todos los Competidores</p>	15.93
2.14	0.14	 <p>7</p>	 	15.79
5.79	3.65	 <p>8</p>	<p>①</p>  <p>↑ Puerto Interior</p> <p>Relleno Sanitario →</p>	12.14
6.16	0.37	 <p>9</p>	<p>①</p>  <p>San Felipe León</p> <p>GUANAJUATO</p> <p>Horizonte Silao</p>	11.77
6.54	0.38	 <p>10</p>	<p>①</p>  <p>San Felipe León</p> <p>Silao</p>	11.39

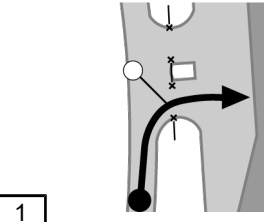

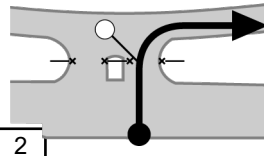

SS	4B	Salida de Reagrupamiento (Hotsson Silao)	DIST	4
TC	4C	Entrada a Servicio (Sangre de Cristo)	17.93 km	
CH			AVERAGE • PROM.	TIME TIEMPO 00:35
RECORD:				

DISTANCIA • DISTANCE		DIRECCIÓN DIRECTION	INFORMACIÓN INFORMATION	DIST REG TO GO
TOTAL	PARC • PART			
7.91	1.37	 11		10.02
8.56	0.65	 12		9.37
10.49	1.93	 13		7.44
10.90	0.41	 14		7.03
16.24	5.34	 15		1.69

SS	4B	Salida de Reagrupamiento (Hotsson Silao)	DIST	4
TC	4C	Entrada a Servicio (Sangre de Cristo)	17.93 km	
TC			AVERAGE • PROM.	
CH				TIME TIEMPO 00:35
RECORD:				

DISTANCIA • DISTANCE		DIRECCIÓN DIRECTION	INFORMACIÓN INFORMATION	DIST REG TO GO
TOTAL	PARC • PART			
17.33	1.09			0.60
17.93	0.60		 Entrada a Servicio (Sangre de Cristo)	0.00

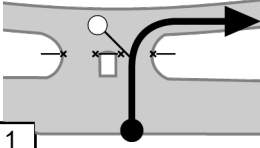

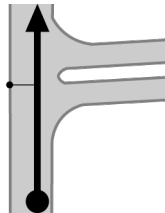
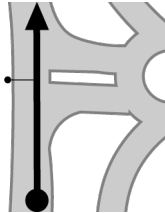


SS	4C	Entrada a Servicio (Sangre de Cristo)	DIST	4
TC	4D	Salida de Servicio		
CH			AVERAGE • PROM.	
RECORD:				TIME TIEMPO 00:45

DISTANCIA • DISTANCE		DIRECCIÓN DIRECTION	INFORMACIÓN INFORMATION	DIST REG TO GO
TOTAL	PARC • PART			
			 Entrada a Servicio (Sangre de Cristo)	
			 Salida de Servicio	

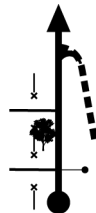
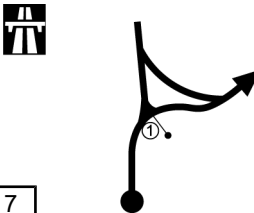

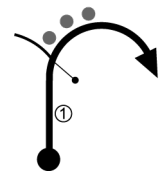


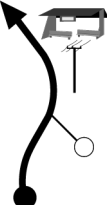


NOTES

NOTAS

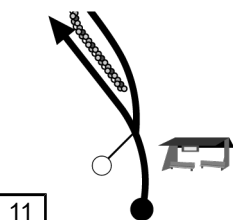

SS	4D	Salida de Servicio	DIST	4
TC	5	Sangre de Cristo	3.91 km	
CH			AVERAGE • PROM.	TIME TIEMPO 00:05
RECORD:			46.92 km/h	

DISTANCIA • DISTANCE		DIRECCIÓN DIRECTION	INFORMACIÓN INFORMATION	DIST REG TO GO
TOTAL	PARC • PART			
0.00	0.00	 1	 Service OUT Salida del Servicio	3.91
0.39	0.39	 2		3.52
0.99	0.60	 3		2.92
1.47	0.48	 4		2.44
1.81	0.34	 5		2.10

SS	4D	Salida de Servicio	DIST	4
TC	5	Sangre de Cristo	3.91 km	
CH			AVERAGE • PROM.	TIME TIEMPO 00:05
RECORD:			46.92 km/h	

DISTANCIA • DISTANCE		DIRECCIÓN DIRECTION	INFORMACIÓN INFORMATION	DIST REG TO GO
TOTAL	PARC • PART			
2.07	0.26	 6		1.84
2.63	0.56	 7		1.28
3.14	0.51	 8		0.77
3.82	0.68	 9		0.09
3.91	0.09	 10	GPS N 21° 03.386' W 101° 19.676'  MINA LUCERO	0.00 

SS	4D	Salida de Servicio	DIST	4
TC	5	Sangre de Cristo	3.91 km	
CH			AVERAGE • PROM.	TIME TIEMPO 00:05
RECORD:			46.92 km/h	

DISTANCIA • DISTANCE		DIRECCIÓN DIRECTION	INFORMACIÓN INFORMATION	DIST REG TO GO
TOTAL	PARC • PART			
(3.95)	(0.04)		<div style="border: 1px solid black; padding: 2px;">GPS N 21° 03.372' W 101° 19.660'</div>  <p>MINA LUCERO</p>	

NOTES

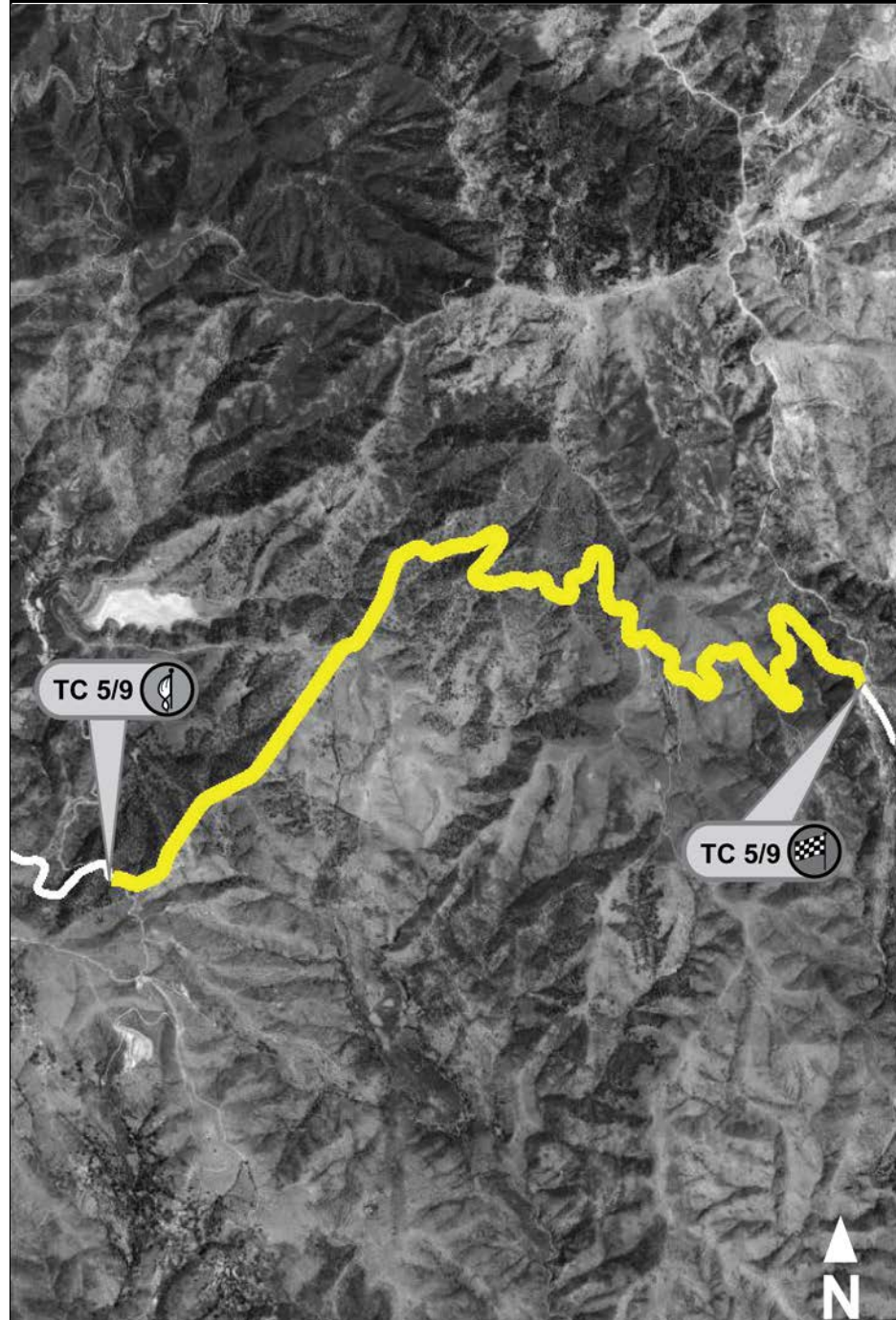
NOTAS

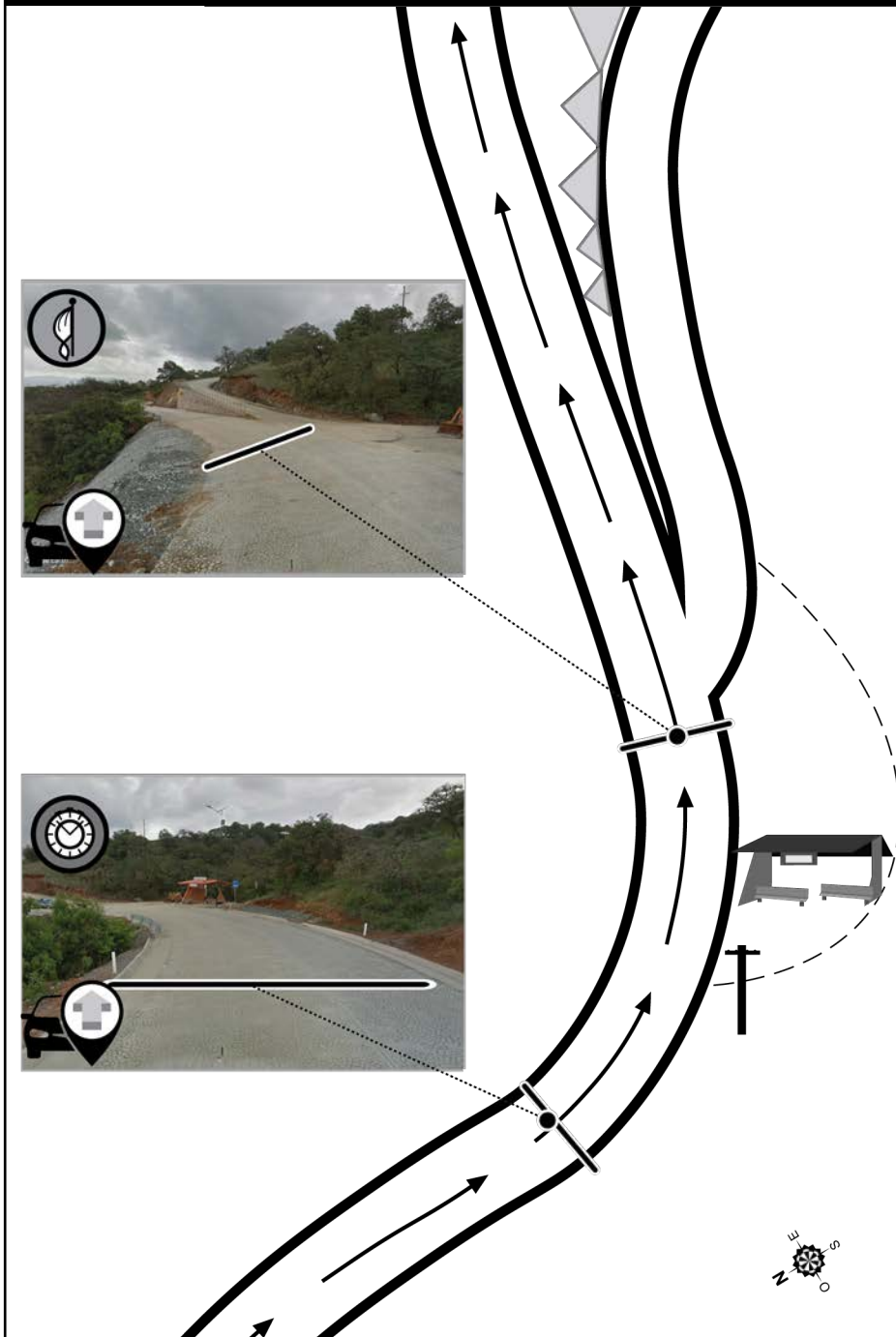
SANGRE DE CRISTO
- SANTA ANA

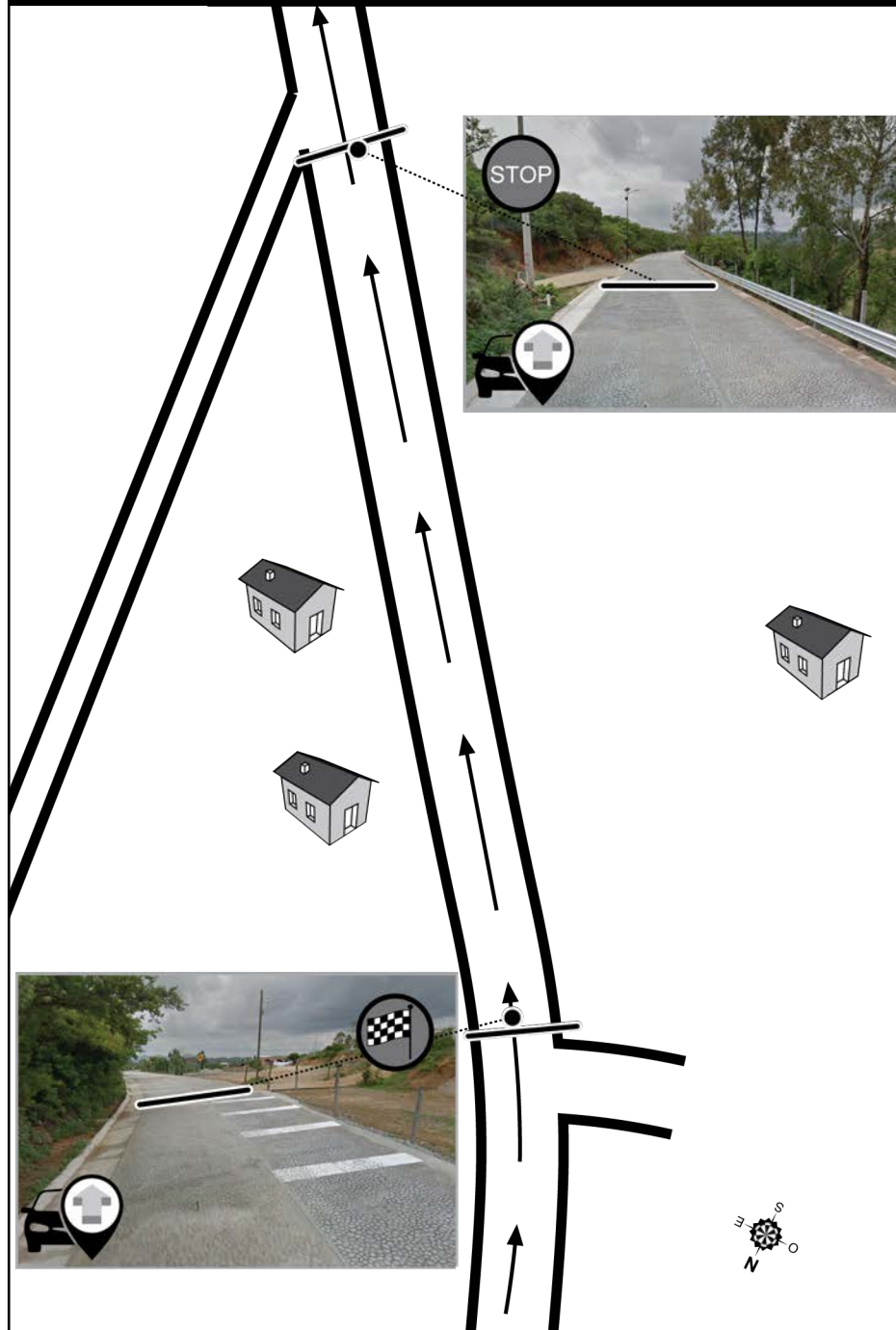
SPECIAL STAGE
TRAMO CRONOMETRADO

SS
TC

5/9



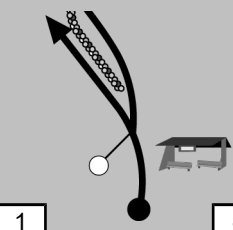

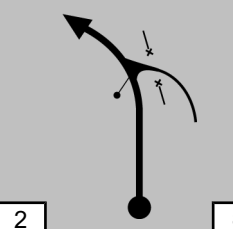
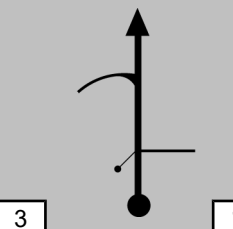
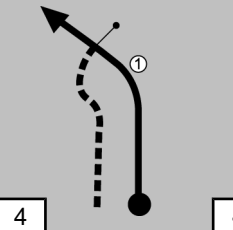

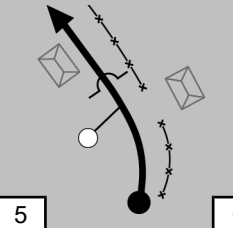





NOTES

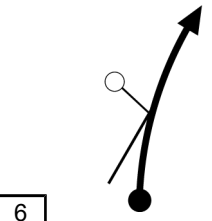

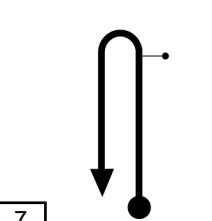
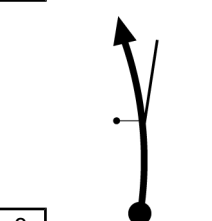
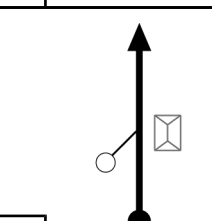

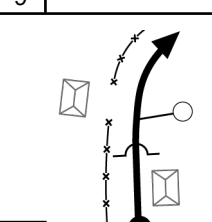

NOTAS

SS	5/9	Sangre de Cristo	DIST		5/9
TC	6/10	Santa Ana	9.49 km		
CH	5/9	SANGRE DE CRISTO – SANTA ANA	8.73 km	AVERAGE • PROM.	TIME TIEMPO 01:20
RECORD:				7.59 km/h	

DISTANCIA • DISTANCE		DIRECCIÓN	INFORMACIÓN	DIST REG
TOTAL	PARC • PART	DIRECTION	INFORMATION	TO GO
0.00	0.00	 1 8.73	GPS N 21° 03.372' W 101° 19.660'  MINA LUCERO	9.49
0.32	0.32	 2 8.41		9.17
1.59	1.27	 3 7.14		7.90
4.07	2.48	 4 4.66		5.42
8.73	4.66	 5 0.00	GPS N 21° 04.019' W 101° 16.966' 	0.76

5
9

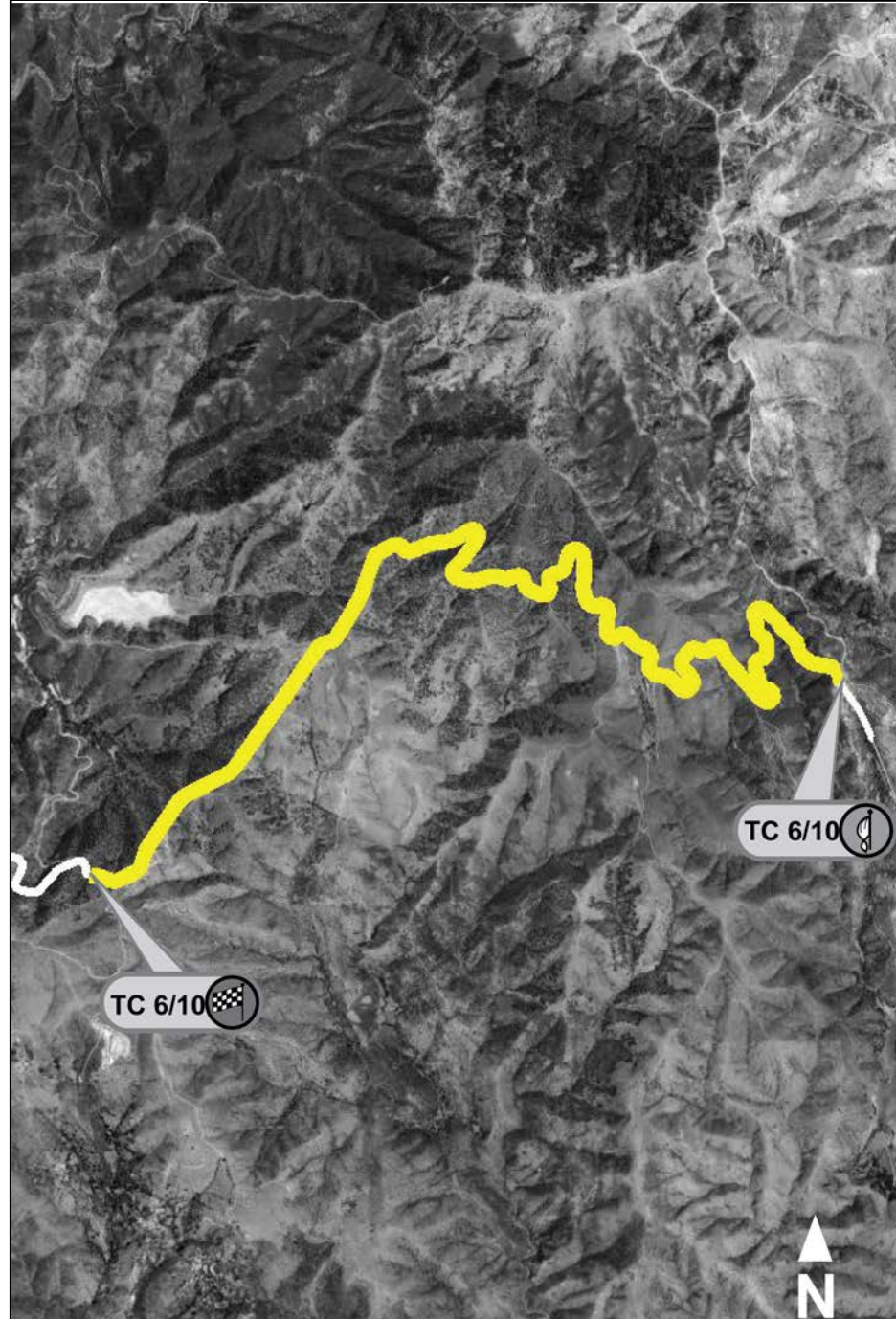
SS	5/9	Sangre de Cristo	DIST	5/9
TC	6/10	Santa Ana	9.49 km	
CH	5/9	SANGRE DE CRISTO – SANTA ANA	8.73 km	AVERAGE • PROM.
RECORD:			7.59 km/h	TIME TIEMPO 01:20

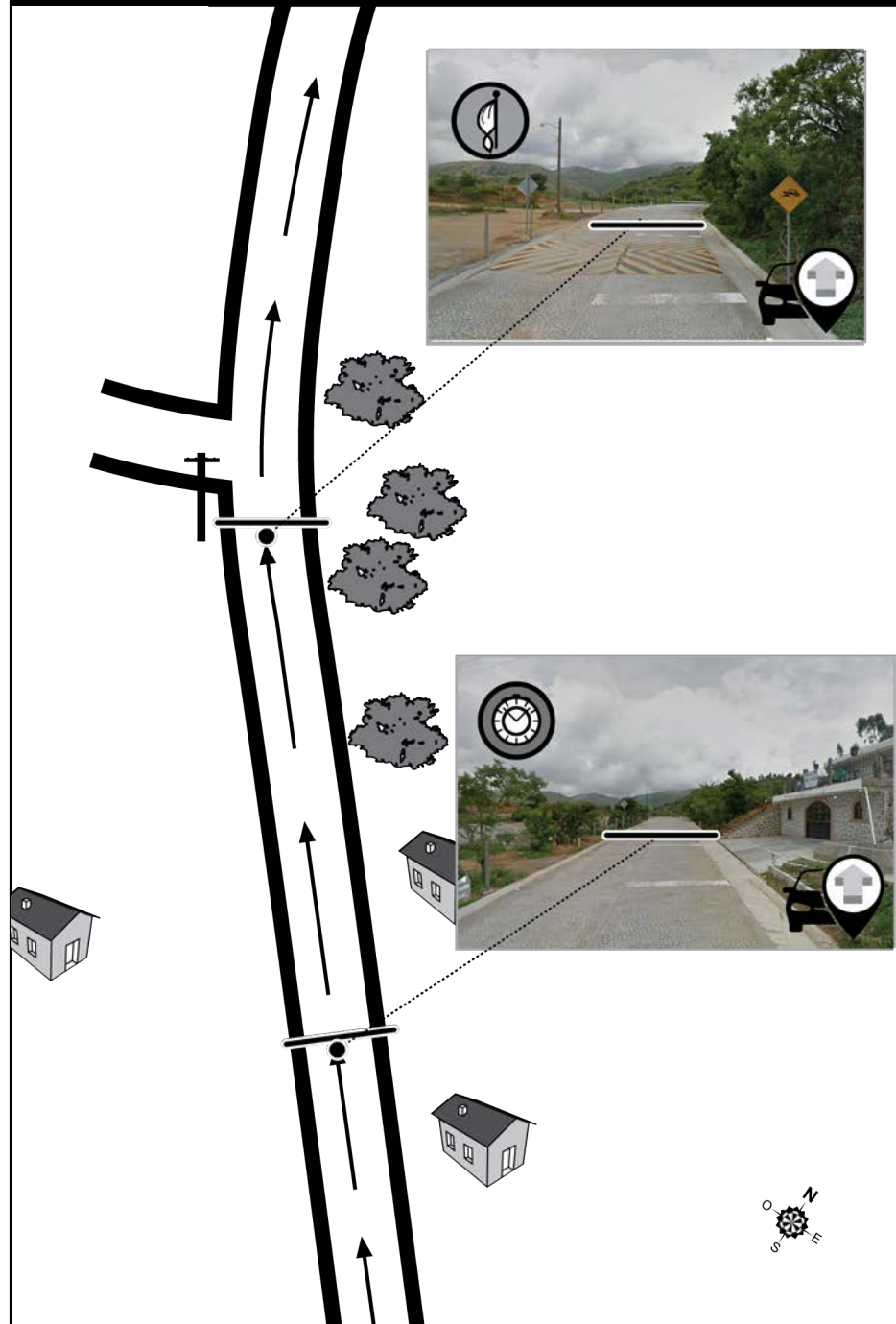
DISTANCIA • DISTANCE		DIRECCIÓN DIRECTION	INFORMACIÓN INFORMATION	DIST REG TO GO
TOTAL	PARC • PART			
8.94	0.21		GPS N 21° 03.929' W 101° 16.896' 	0.55
9.15	0.21			0.34
9.33	0.18			0.16
9.49	0.16		GPS N 21° 03.995' W 101° 16.947' 	0.00
(9.55)	(0.06)		GPS N 21° 04.019' W 101° 16.966' 	


SANTA ANA –
SANGRE DE CRISTO

SPECIAL STAGE
TRAMO CRONOMETRADO

SS
TC 6/10



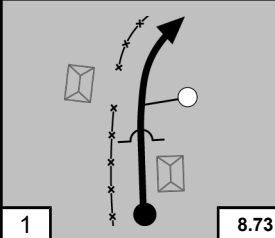

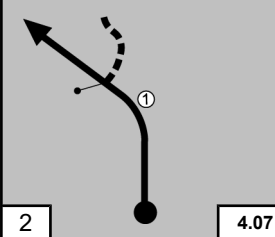

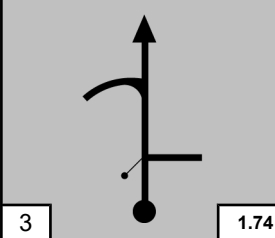
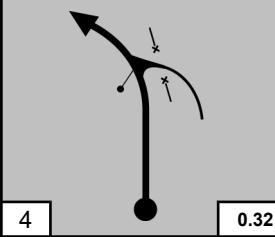
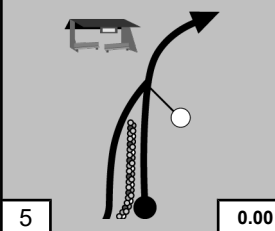






NOTES

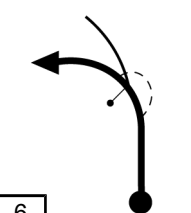

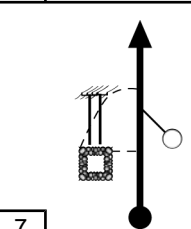

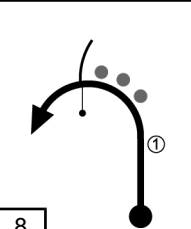

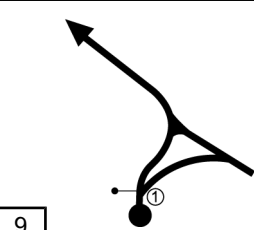



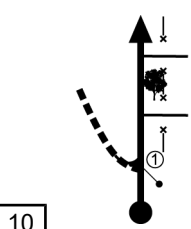

NOTAS

SS	6/10	Sangre de Cristo	DIST		6/10
TC	7	Santa Ana	13.25 km		
CH	SANTA ANA - SANGRE DE CRISTO		8.73 km	AVERAGE · PROM.	TIME TIEMPO 00:15
RECORD:			53.00 km/h		

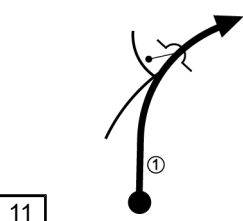
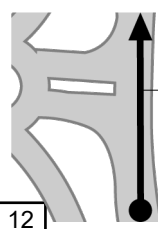
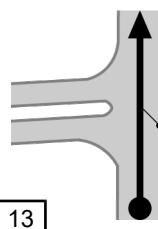
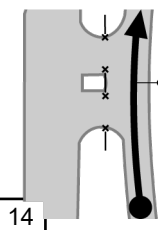
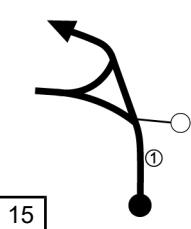




DISTANCIA · DISTANCE		DIRECCIÓN	INFORMACIÓN	DIST REG
TOTAL	PARC · PART	DIRECTION	INFORMATION	TO GO
0.00	0.00		GPS N 21° 04.019' W 101° 16.966' 	13.25
4.66	4.66			8.59
6.99	2.33			6.26
8.41	1.42			4.84
8.73	0.32		GPS N 21° 03.372' W 101° 19.660'  MINA LUCERO	4.52 

6
10

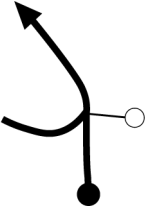

SS	6/10	Sangre de Cristo	DIST	13.25 km	6/10
TC	7	Santa Ana	AVERAGE · PROM.	53.00 km/h	
CH	6/10	SANTA ANA – SANGRE DE CRISTO	8.73 km	TIME TIEMPO	00:15
RECORD:					

DISTANCIA · DISTANCE		DIRECCIÓN DIRECTION	INFORMACIÓN INFORMATION	DIST REG TO GO
TOTAL	PARC · PART			
8.86	0.13		 MINA BOLAÑITOS	4.39
9.11	0.25		GPS N 21° 03.353' W 101° 19.814' 	4.14
9.53	0.42			3.72
9.98	0.45		  	3.27
10.53	0.55			2.72

SS	6/10	Sangre de Cristo	DIST		6/10
TC	7	Santa Ana	13.25 km		
CH	7	Santa Ana	AVERAGE · PROM.		TIME TIEMPO 00:15
6/10	SANTA ANA – SANGRE DE CRISTO		8.73 km		
RECORD:			53.00 km/h		

DISTANCIA · DISTANCE		DIRECCIÓN	INFORMACIÓN	DIST REG
TOTAL	PARC · PART	DIRECTION	INFORMATION	TO GO
10.87	0.34		① SANGRE DE CRISTO	2.38
11.69	0.82			1.56
12.27	0.58			0.98
12.69	0.42		Para seguir al TC 7, continúe en la misma página. Para terminar el rally, el control 10A está a su mano izquierda.	0.56
13.25	0.56		GPS N 21° 02.202' W 101° 20.911'   CUBILETE  SILAO 	0.00

SS	6/10	Sangre de Cristo	DIST		6/10
TC	7	Santa Ana	13.25 km		
CH	6/10	SANTA ANA – SANGRE DE CRISTO	8.73 km	AVERAGE • PROM.	TIME TIEMPO 00:15
RECORD:				53.00 km/h	

DISTANCIA • DISTANCE		DIRECCIÓN DIRECTION	INFORMACIÓN INFORMATION	DIST REG TO GO
TOTAL	PARC • PART			
(13.28)	(0.03)		GPS N 21° 02.198' W 101° 20.930' 	
		16		

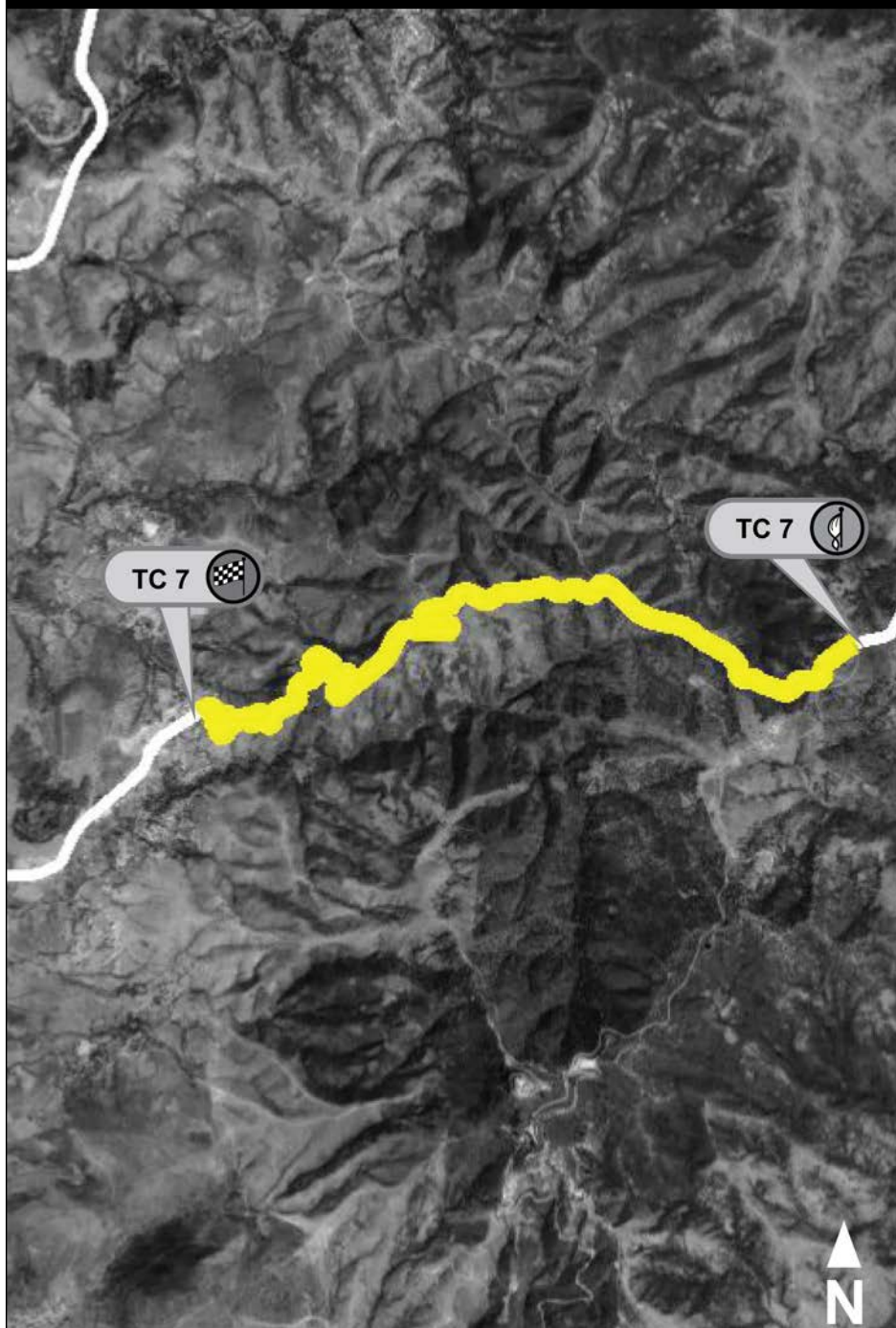
CUBILETE – PARAÍSO

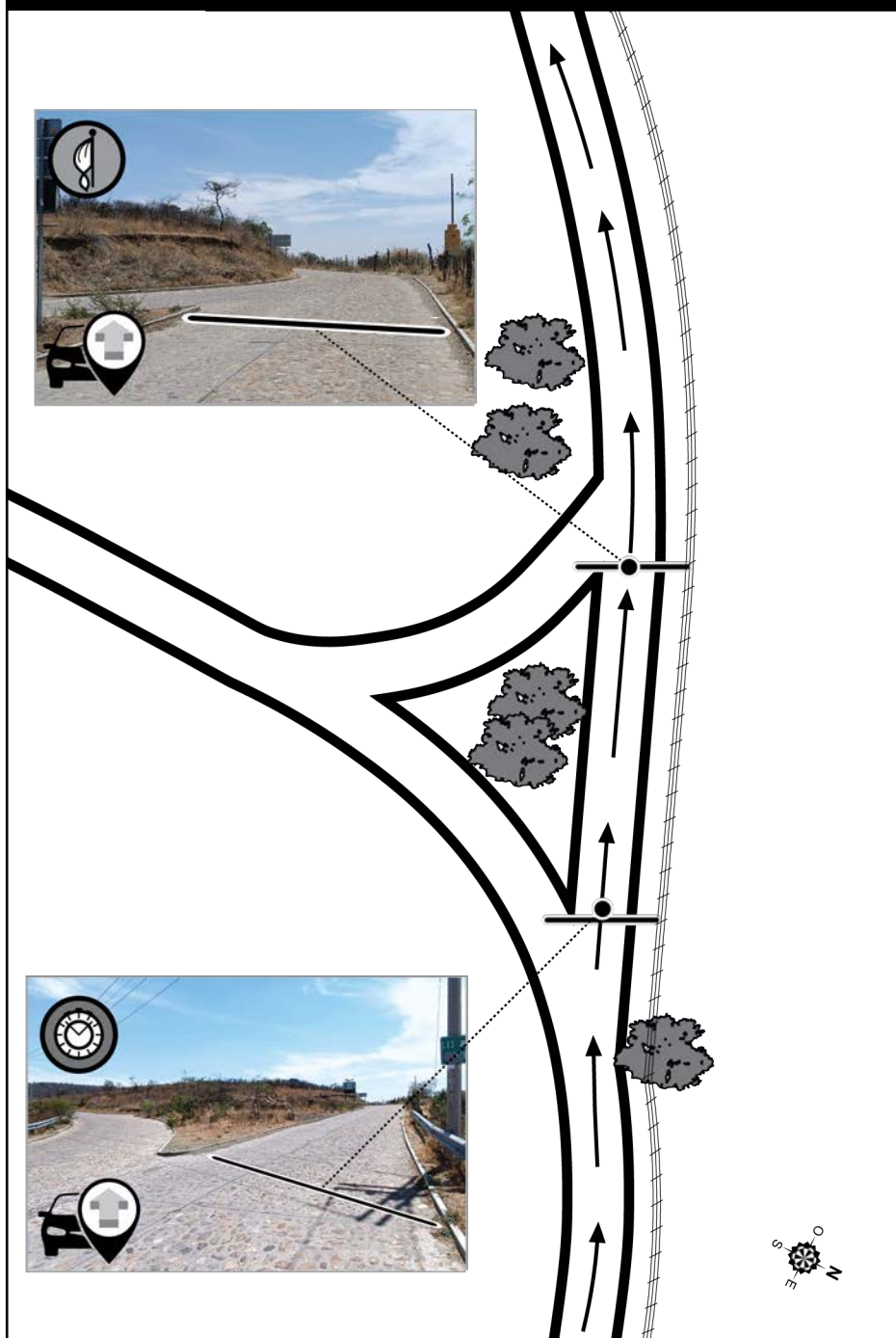
SPECIAL STAGE
TRAMO CRONOMETRADO

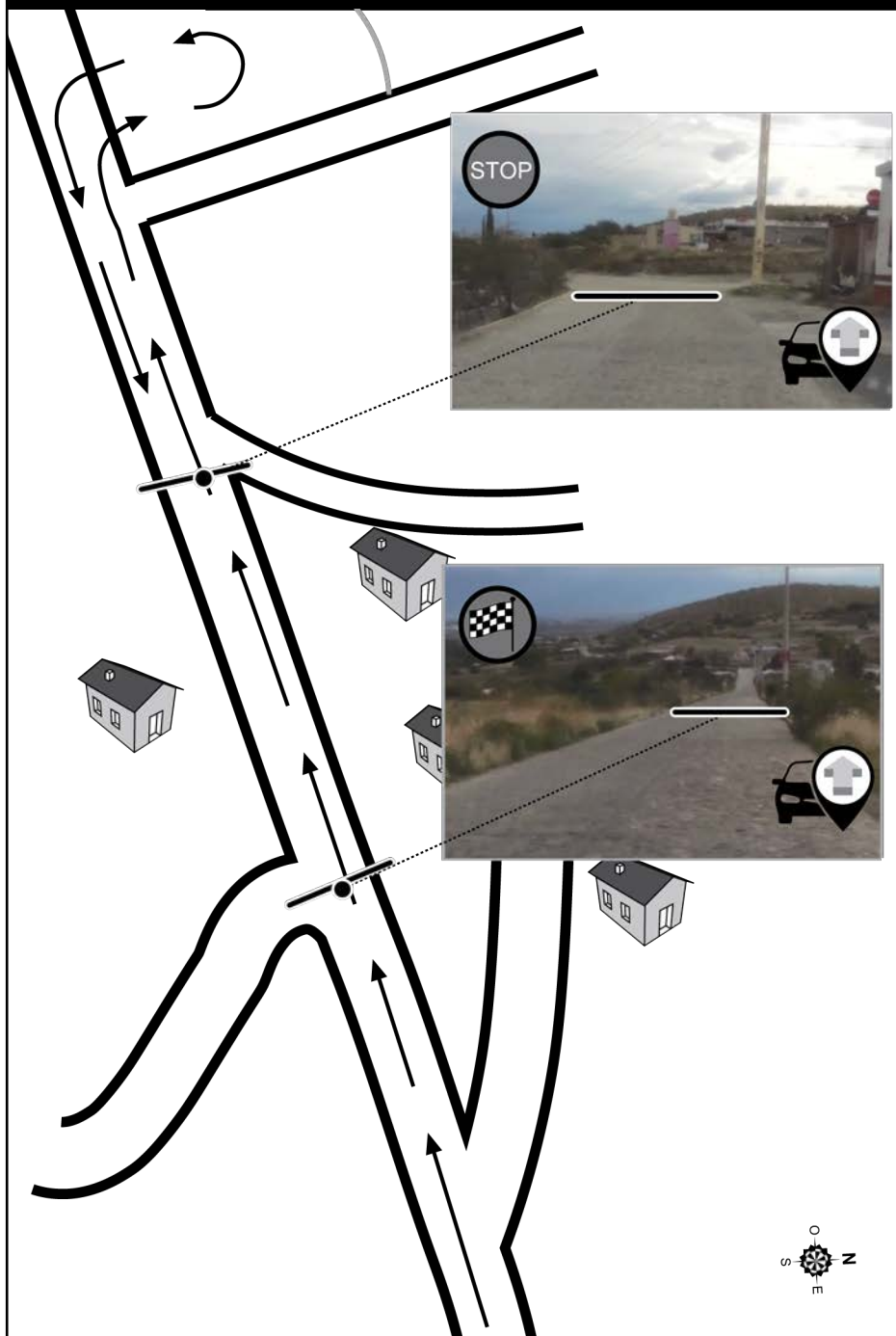
SS

TC

7







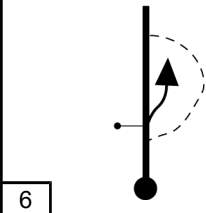
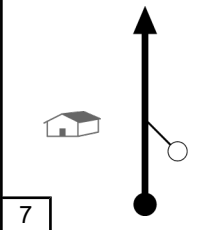

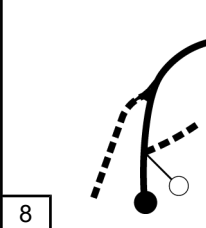

NOTES

NOTAS

SS	7	Cubilete	DIST		7
TC	8	Paraíso	7.25 km		
CH	7	CUBILETE – PARAÍSO	6.46 km	AVERAGE · PROM.	TIME
RECORD:				6.21 km/h	TIEMPO 01:20

DISTANCIA · DISTANCE		DIRECCIÓN	INFORMACIÓN	DIST REG
TOTAL	PARC · PART	DIRECTION	INFORMATION	TO GO
0.00	0.00		GPS N 21° 02.198' W 101° 20.930' 	7.25
1.06	1.06		ACCESO Y SALIDA DE VEHICULOS	6.19
1.97	0.91			5.28
6.46	4.49		GPS N 21° 01.966' W 101° 23.308' 	0.79
6.75	0.29		GPS N 21° 01.883' W 101° 23.446' ① PARAISO	0.50

SS	7	Cubilete	DIST		7
TC	8	Paraíso	7.25 km		
CH	7	CUBILETE – PARAÍSO	6.46 km	AVERAGE · PROM.	TIME TIEMPO 01:20
RECORD:			6.21 km/h		

DISTANCIA · DISTANCE		DIRECCIÓN DIRECTION	INFORMACIÓN INFORMATION	DIST REG TO GO
TOTAL	PARC · PART			
6.84	0.09		<p>Waiting area before SS8. <i>Zona de espera antes del TC8.</i></p>	0.41
7.25	0.41		<p>GPS N 21° 01.955' W 101° 23.325'</p> 	0.00
(7.29)	(0.04)		<p>GPS N 21° 01.966' W 101° 23.308'</p> 	

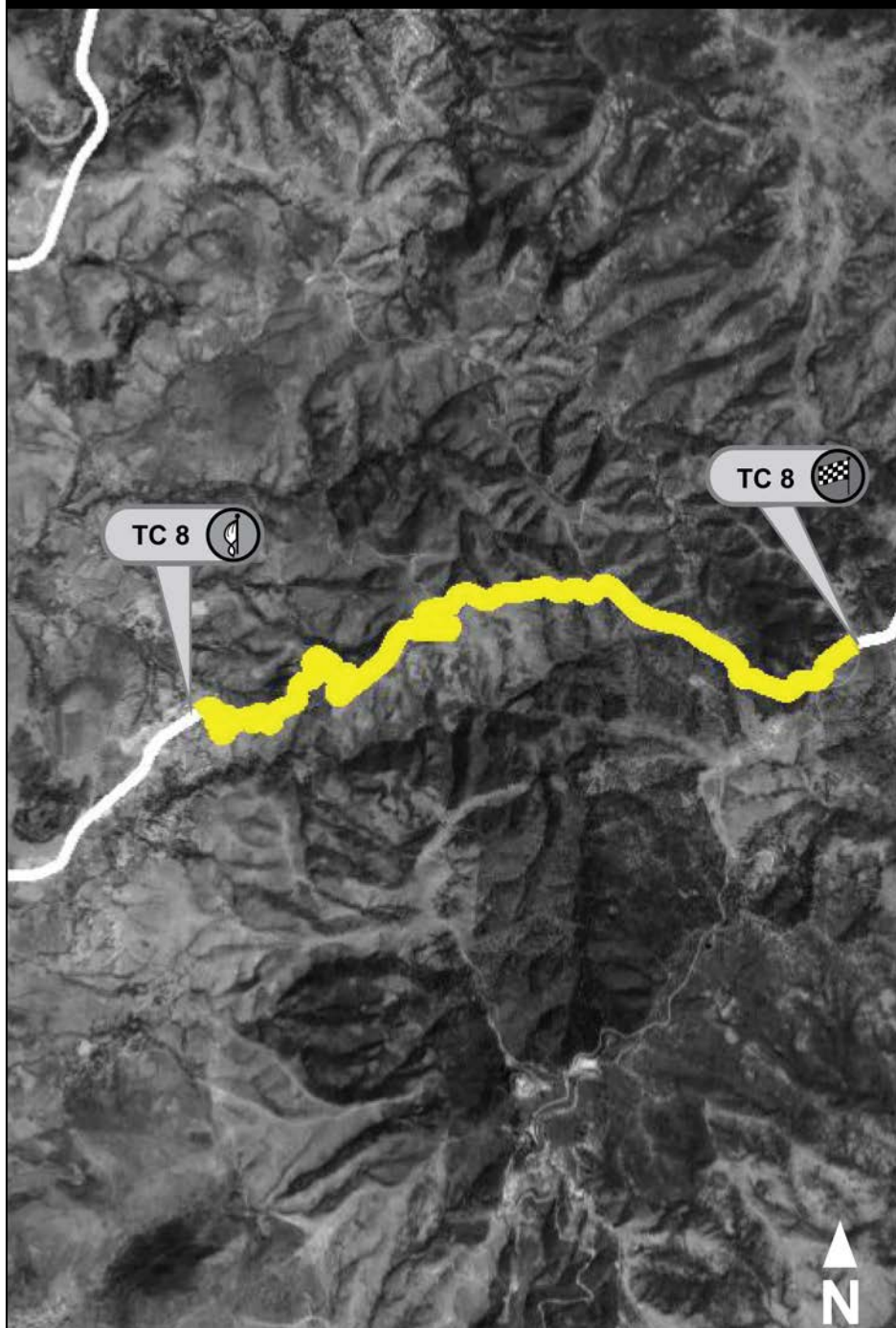
PARAÍSO – CUBILETE

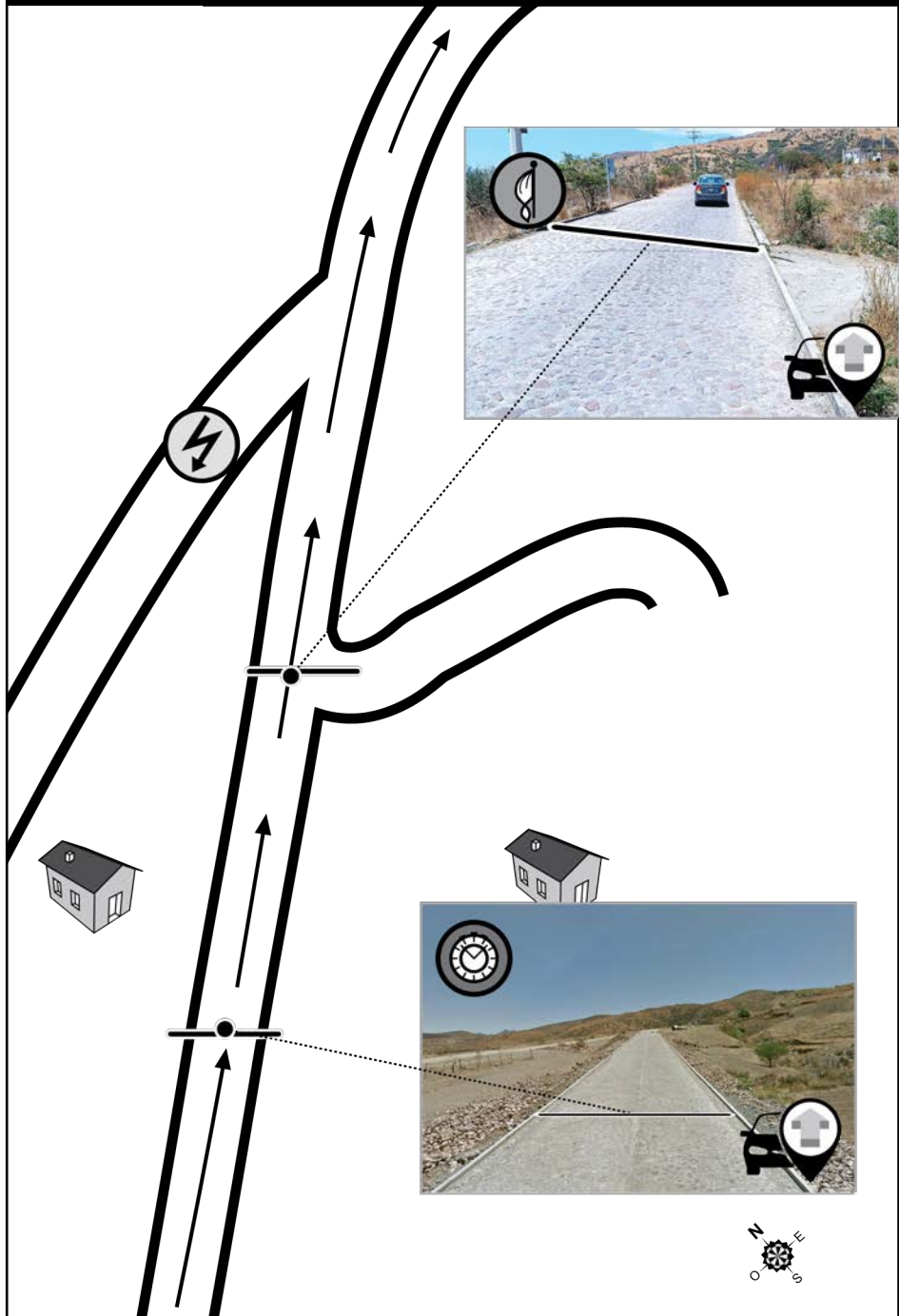
SPECIAL STAGE
TRAMO CRONOMETRADO

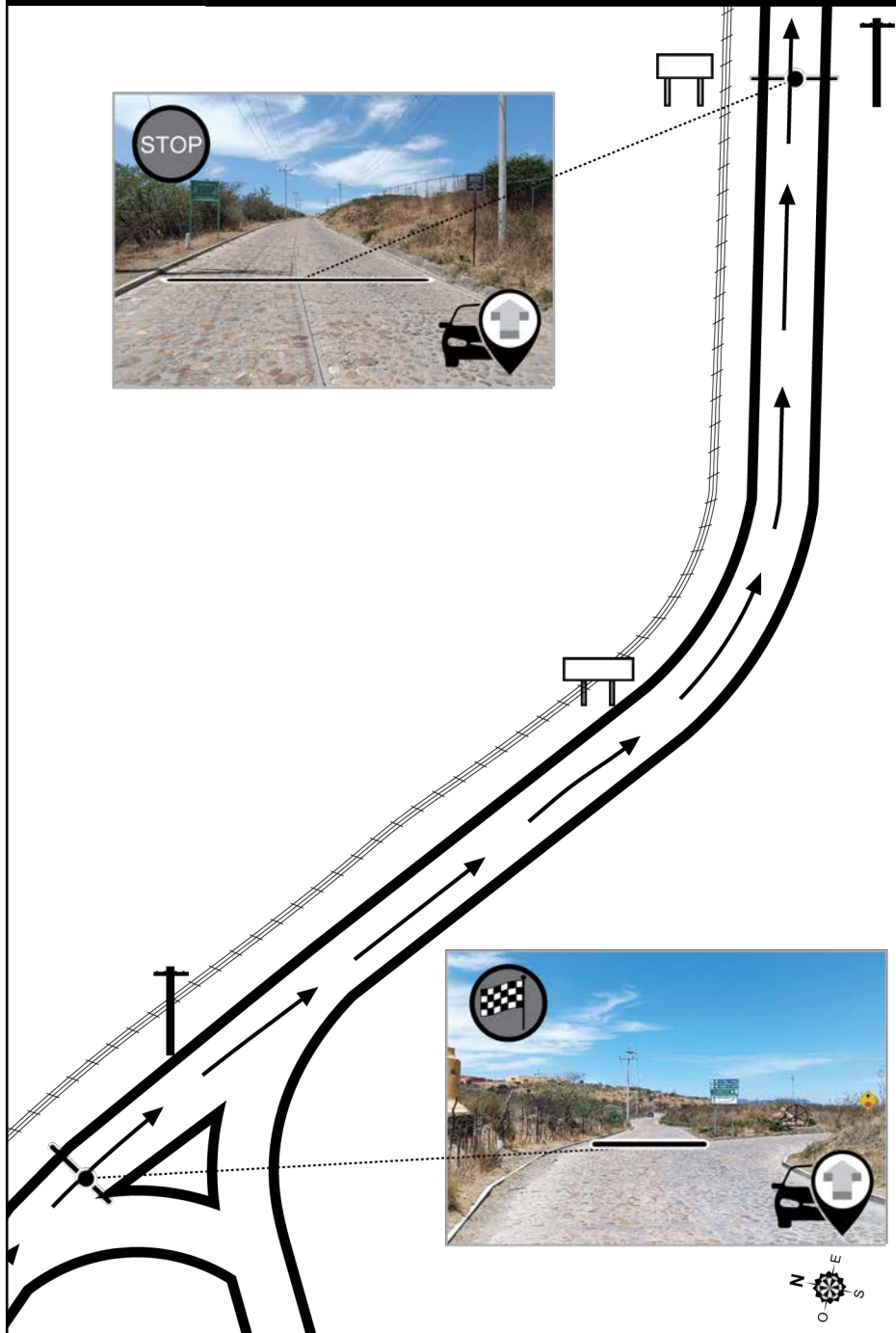
SS

TC

8







NOTES

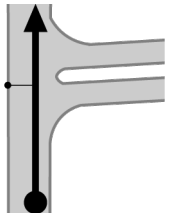
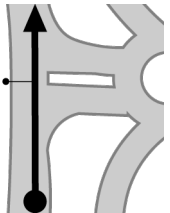

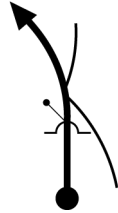

NOTAS

SS	8	Paraiso	DIST		8	
TC	9	Sangre de Cristo	10.97 km			
CH	8		PARAÍSO – CUBILETE	6.46 km	AVERAGE • PROM.	TIME TIEMPO 00:15
RECORD:					43.88 km/h	

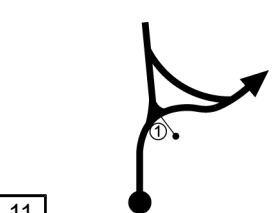

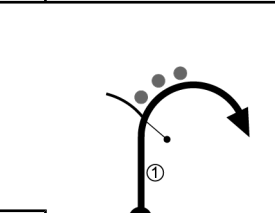

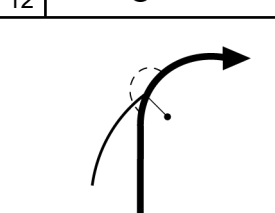
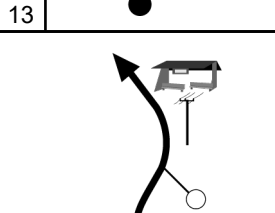

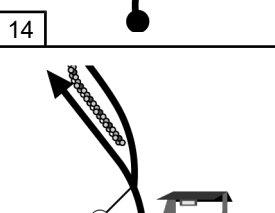

DISTANCIA • DISTANCE		DIRECCIÓN DIRECTION	INFORMACIÓN INFORMATION	DIST REG TO GO
TOTAL	PARC • PART			
0.00	0.00		GPS N 21° 01.966' W 101° 23.308' 	10.97
5.37	5.37			5.60
6.46	1.09		GPS N 21° 02.198' W 101° 20.930' VELENCIANA ↑ CUBILETE ↗	4.51
6.86	0.40		GPS N 21° 02.291' W 101° 20.771' MACHU PICHU ALTITUD 2400 MSNM	4.11
7.06	0.20			3.91

8

SS	8	Paraiso	DIST		8	
TC	9	Sangre de Cristo	10.97 km			
CH	8		PARAÍSO – CUBILETE	6.46 km	AVERAGE · PROM.	TIME TIEMPO 00:15
RECORD:					43.88 km/h	

DISTANCIA · DISTANCE		DIRECCIÓN DIRECTION	INFORMACIÓN INFORMATION	DIST REG TO GO
TOTAL	PARC · PART			
7.45	0.39	 6		3.52
8.05	0.60	 7		2.92
8.53	0.48	 8		2.44
8.87	0.34	 9		2.10
9.13	0.26	 10		1.84

SS	8	Paraiso	DIST	10.97 km	8
TC	9	Sangre de Cristo			
CH	8	PARAÍSO – CUBILETE	6.46 km	AVERAGE · PROM.	TIME TIEMPO 00:15
RECORD:				43.88 km/h	

DISTANCIA · DISTANCE		DIRECCIÓN DIRECTION	INFORMACIÓN INFORMATION	DIST REG TO GO
TOTAL	PARC · PART			
9.69	0.56			1.28
10.20	0.51			0.77
10.88	0.68			0.09
10.97	0.09		<p>GPS N 21° 03.386' W 101° 19.676'</p>  <p>MINA LUCERO</p>	0.00
(11.01)	(0.04)		<p>GPS N 21° 03.372' W 101° 19.660'</p>  <p>MINA LUCERO</p>	

SS	8	Paráiso	DIST		8
TC	8	Paráiso	10.97 km		
TC	9	Sangre de Cristo			
CH	9	Sangre de Cristo			
8	PARAÍSO – CUBILETE		6.46 km	AVERAGE • PROM.	TIME TIEMPO 00:15
RECORD:				43.88 km/h	

DISTANCIA • DISTANCE		DIRECCIÓN	INFORMACIÓN	DIST REG
TOTAL	PARC • PART	DIRECTION	INFORMATION	TO GO
<p>PARA CONTINUAR EN EL TC 9 Y 10, PASE A LA PÁGINA 67</p>				



**NOTIFICACION DE ABANDONO DEL RALLY
NOTICE OF WITHDRAWAL FROM THE RALLY**

Esta forma deberá ser completada por el competidor y entregada a un Oficial del Rally lo antes posible.
This form must be completed by the competitor and handed to an Officer of the Rally without delay.

Piloto / Driver..... Auto No. / Car No.

Fecha: / Date:..... Hora / Time:

TC / SS:

Motivo / Reason.....

¿Algún miembro herido? / Is either member of the crew injured in any way?
.....
.....

¿Donde pueden ser localizados? / Where can you be contacted today or tonight?
.....

Tel

Firma / Signature:

**RECIBO ABANDONO
WITHDRAWAL RECEIPT**

Esta forma debe ser firmada por el Oficial de Rally que recibe la notificación.

This form must be signed by the Officer accepting the notification.

Piloto / Driver..... Auto No. / Car No.

Fecha: / Date:..... Hora / Time:

Nombre del Oficial / Name of Officer:

Cargo / Title: Firma / Signature:

NOTES
NOTAS



**FORMA DE ACLARACIÓN
INQUIRY FORM**

Esta forma debe ser entregada al oficial de Relaciones a Competidores o al Director de Carrera o a su Asistente en Rally HQ.
This form must be handed to de Competitor Relations Officer or to the Clerk of the Course or his Deputy at Rally Headquarters.

Día / Day Auto No. / Car No.

Esta aclaración se refiere a:
This inquiry relates to:

.....

TC / SS : Transito a CH # / Liaison to TC #

Motivo / Reason.....

.....

.....

.....

Nombre / Name:

Cargo / Title:..... Firma / Signature:

Fecha: / Date:..... Hora / Time:

**RECIBO DE ACLARACIÓN
INQUIRY RECEIPT**

Motivo / Reason.....

.....

Nombre del Oficial / Name of Officer:

Cargo / Title: Firma / Signature:

Fecha: / Date:..... Hora / Time:

NOTES
NOTAS

RECORD KEEPING SATURDAY
REGISTRO DE RESULTADOS SÁBADO

Stage	Stage time	Accumulated	Notes
SS 1 <i>San José del Tanque (10.40 km)</i>	:	:	:
SS2 <i>Mesa de Borregos (12.21 km)</i>	:	:	:
SS 3 <i>Mesa de la Virgen (12.21 km)</i>	:	:	:
SS 4 <i>Sierra Verde (10.4 km)</i>	:	:	:
SS5 <i>Sangre de Cristo 1 (08.73 km)</i>	:	:	:
SS6 <i>Santa Ana 1 (08.73 km)</i>	:	:	:
SS7 <i>Cubilote (6.46 km)</i>	:	:	:
SS8 <i>Paraiso (6.46 km)</i>	:	:	:
SS9 <i>Sangre de Cristo 2 (08.73 km)</i>	:	:	:
SS10 <i>Santa Ana 2 (08.73 km)</i>	:	:	:

OK

sos