



Presented by **PPG**

LIBRETA DE RUTA

ROUTE BOOK

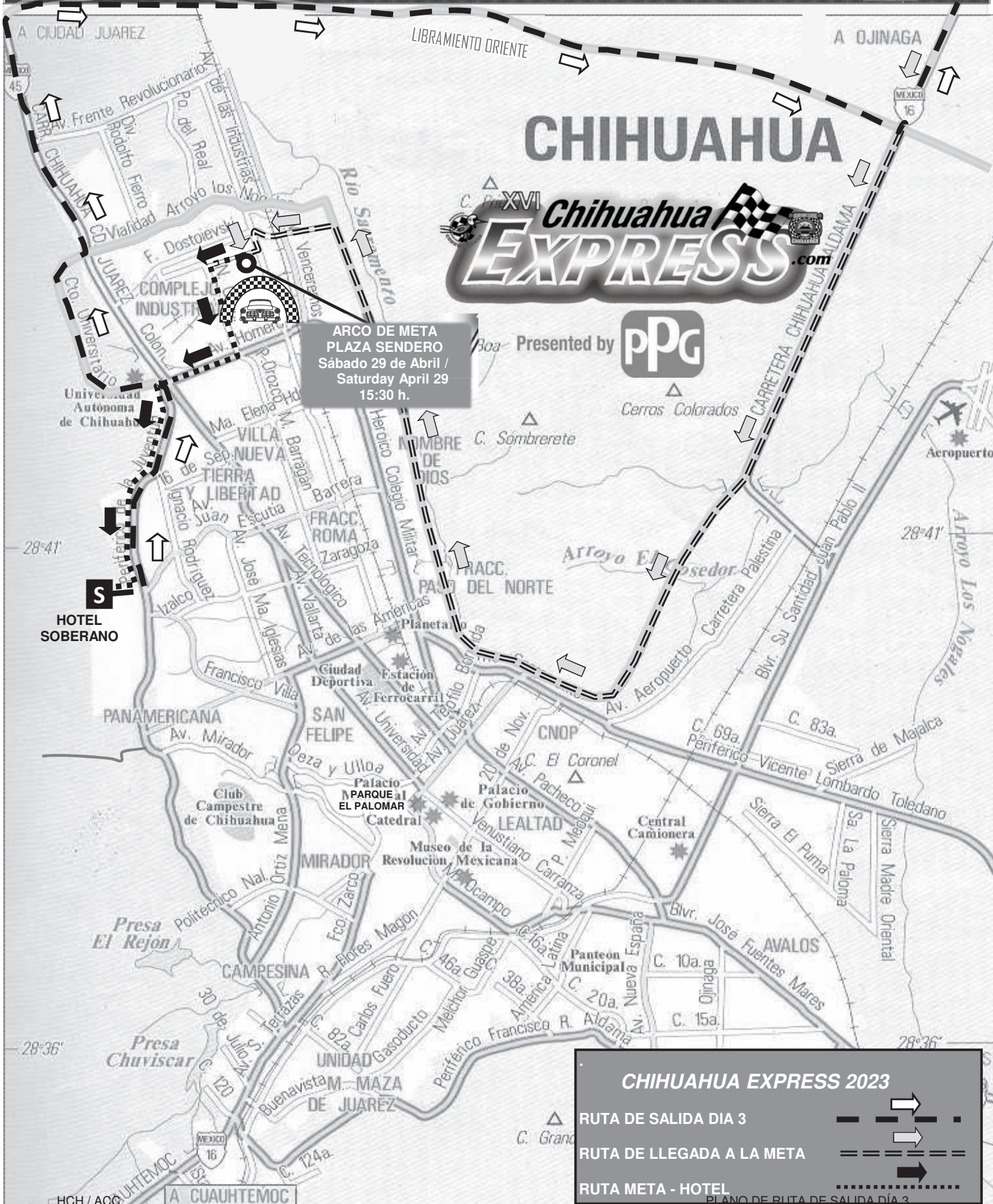
DÍA 3 / DAY 3

CHIHUAHUA - OJINAGA- CHIHUAHUA

2023



Chihuahua EXPRESS



Chihuahua EXPRESS

Presented by **PPG**

ARCO DE META
PLAZA SENDERO
Sábado 29 de Abril /
Saturday April 29
15:30 h.

S

HOTEL SOBERANO

CHIHUAHUA EXPRESS 2023

- RUTA DE SALIDA DIA 3
- RUTA DE LLEGADA A LA META
- RUTA META - HOTEL

PLANO DE RUTA DE SALIDA DÍA 3



Presented by **PPG**

2023

Resumen de Etapas y Horarios / Summary of Stages and Times



Chihuahua - Ojinaga - Chihuahua

Día 3, Domingo 7 de Abril / Sunday, April 7

SEC	DE	A	TIPO	LONGITUD	VELOCIDAD	TRANSITO	TIEMPO	HORA INICIO	HORA FINAL
1	Arco de salida en hotel Soberano de Chihuahua	Km 106.300 m. en Carr Chihuahua - Ojinaga	ENLACE	128.610 Km.		128.610 Km.	01:20'	08:30'	09:50'
2	Km 106.300 m. en Carr Chihuahua - Ojinaga	Km 144.140 en carr Chihuahua - Ojinaga.	VELOCIDAD	37.600 Km.	12.540 Km.	25.060 Km.	00:28'	09:53'	10:21'
3	Km 144.140 en carr Chihuahua - Ojinaga.	Km 154.600 en carr Chihuahua - Ojinaga.	VELOCIDAD	10.340 Km.	7.060 Km.	3.280 Km.	00:08'	10:24'	10:32'
4	Km 154.600 en carr Chihuahua - Ojinaga.	Km 181 en carr Chihuahua - Ojinaga.	VELOCIDAD	26.360 Km.	19.210 Km.	7.150 Km.	00:18'	10:35'	10:53'
5	Km 181 en carr Chihuahua - Ojinaga.	Km. 187 en carr Chihuahua - Ojinaga	VELOCIDAD	5.810 Km.	4.670 Km.	1.140 Km.	00:22'	10:56'	11:18'
6	Km. 187 en carr Chihuahua - Ojinaga	Km. 214 en carr Chihuahua - Ojinaga	VELOCIDAD	27.130 Km.	8.440 Km.	18.690 Km.	00:20'	11:21'	11:41'
7	Km. 214 en carr Chihuahua - Ojinaga	Servicio en gasolinera de Ojinaga.	VELOCIDAD	13.760 Km.	5.950 Km.	7.810 Km.	00:10'	11:44'	11:54'
8	Servicio en gasolinera de Ojinaga.	Servicio en gasolinera de Ojinaga..	SERVICIO	0.000 Km.		0.000 Km.	00:30'	11:54'	12:24'
9	Servicio en gasolinera de Ojinaga..	Km 221.39 en Carr Ojinaga-Chihuahua	ENLACE	7.210 Km.		7.210 Km.	00:09'	12:24'	12:33'
10	Km 221.39 en Carr Ojinaga-Chihuahua	Km 196.61 en Carr Ojinaga-Chihuahua	VELOCIDAD	25.290 Km.	6.780 Km.	18.510 Km.	00:16'	12:36'	12:52'
11	Km 196.61 en Carr Ojinaga-Chihuahua	Km. 174.09 en carr Ojinaga-Chihuahua.	VELOCIDAD	21.430 Km.	14.150 Km.	7.280 Km.	00:19'	12:55'	13:14'
12	Km. 174.09 en carr Ojinaga-Chihuahua.	Km 152 + 910 m. en Carr Ojinaga-Chihuahua	VELOCIDAD	22.590 Km.	19.350 Km.	3.240 Km.	00:15'	13:17'	13:32'
13	Km 152 + 910 m. en Carr Ojinaga-Chihuahua	Km 119.1 en Carr Ojinaga-Chihuahua	VELOCIDAD	32.020 Km.	7.070 Km.	24.950 Km.	00:23'	13:35'	13:58'
14	Km 119.1 en Carr Ojinaga-Chihuahua	META Plaza Fashion Mall	VELOCIDAD	128.250 Km.	12.590 Km.	115.660 Km.	01:24'	14:01'	15:25'
14			TOTALES	486.400 Km.	117.810 Km.	368.590 Km.	06:22'	06:55'	TIEMPO TOTAL
45			TOTALES	1696.660 Km.	387.050 Km.	1309.610 Km.		26:20:00"	

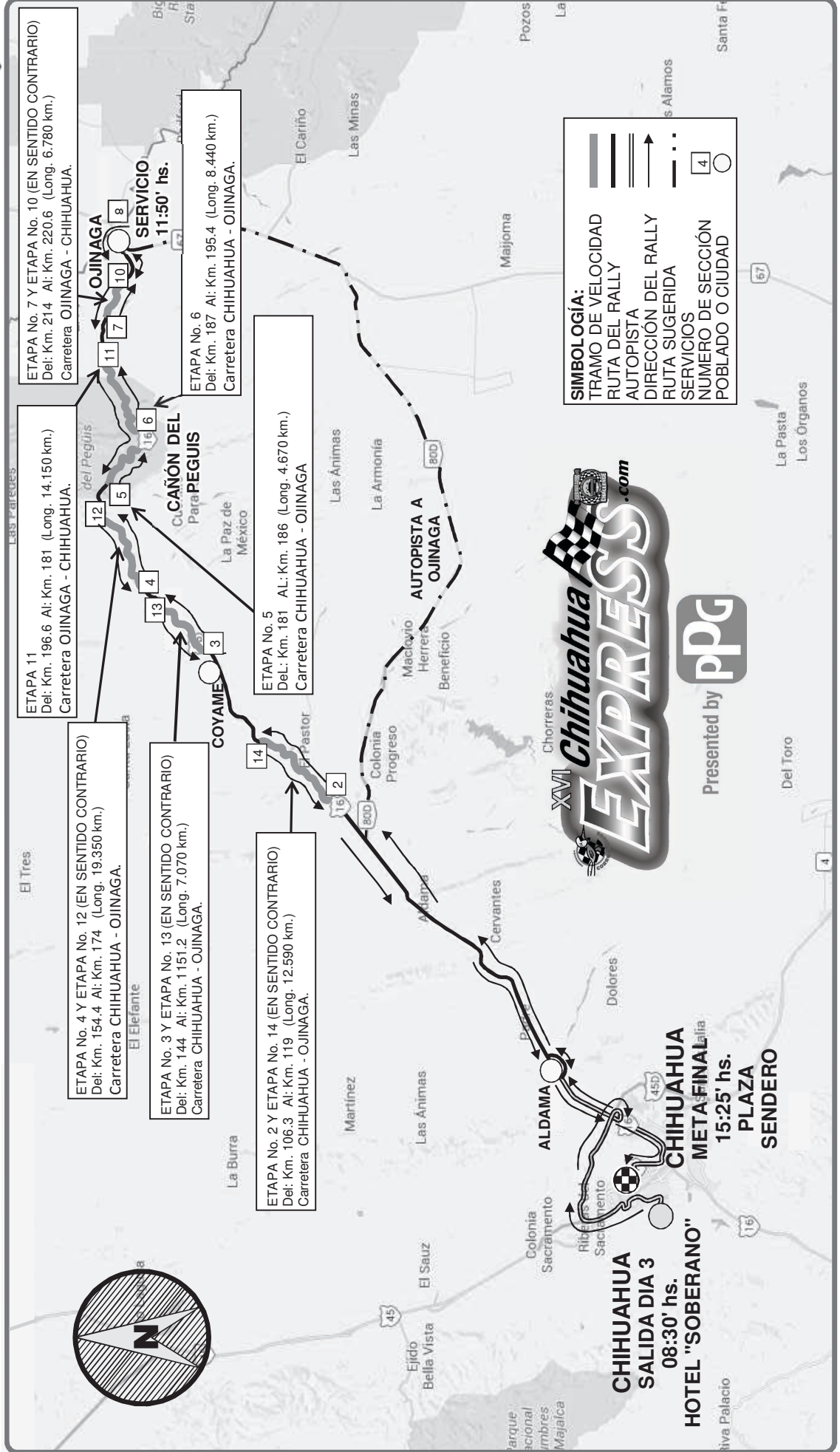
CHIHUAHUA EXPRESS 2018

DÍAS 1 AL 3 GRAN TOTAL


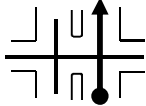
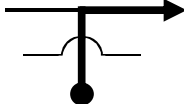
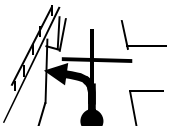

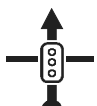

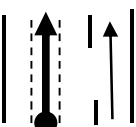
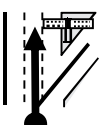


2023

Día 3 Chihuahua - Ojinaga - Chihuahua
Domingo 7 de Abril / Sunday, April 7


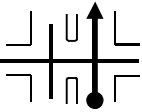
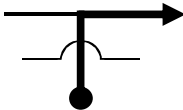
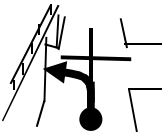

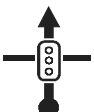
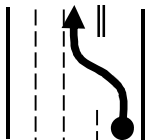
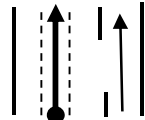
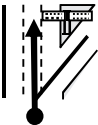


CH	1	Starting Arch at the hotel "Soberano" in Chihuahua	LENGTH	1
	2	KM. 103.5 in Chihuahua - Ojinaga Road.	128.61 km.	
CH TC	SPECIAL STAGE		AVERAGE	TIME
			96 k/h	01:20'

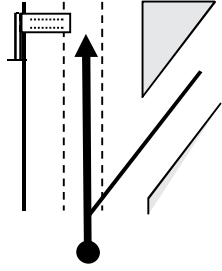


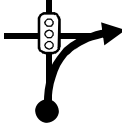
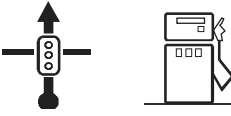
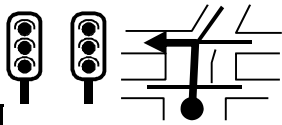
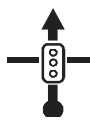

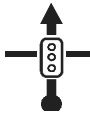
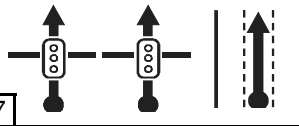
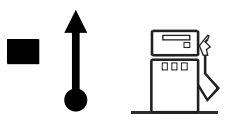
DISTANCE		DIRECTION	INFORMATION	RETRO
TOTAL	PARTIAL			
0.000	0.000		<p>STARTING AT SOBERANO HOTEL IN CHIHUAHUA</p> <p>GPS N 28° 40' 10.42" W 106° 08' 06.68" 1,548 msnm</p>	128.610
0.160	0.160	<p>1</p> 	STOP, STRAIGHT AHEAD	128.450
0.210	0.050	<p>2</p> 	BUMP, JUNCTION TO THE RIGHT	128.400
0.770	0.560	<p>3</p> 	TO THE LEFT ON THE RETURN UNDER THE BRIDGE.	127.840
1.190	0.420	<p>4</p> 	GAS STATION RIGHT SIDE.	127.420
1.450	0.260	<p>5</p> 	TRAFFIC LIGHT, STRAIGHT AHEAD	127.160
1.760	0.310	<p>6</p> 	TAKE CENTRAL LANES	126.850
2.730	0.970	<p>7</p> 	STRAIGHT AHEAD BY CENTRAL LANE TO "CD. JUAREZ - UACH"	125.880
NEXT REFERENCE				
4.950	2.220	<p>8</p> 	STRAIGHT AHEAD TO "CD. JUAREZ"	123.660
		<p>9</p>		

CRANES AT CHIHUAHUA (614) 413 9999

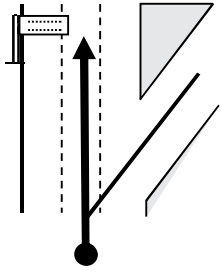


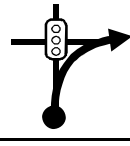
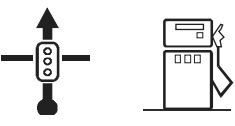
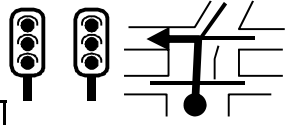
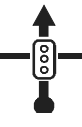
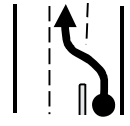
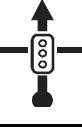
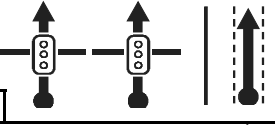
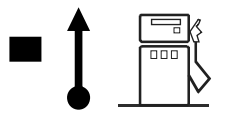
CH	1	Arco de salida en hotel "Soberano" en Chihuahua	DISTANCIA	1
	CH TC	2	KM. 103.5 en carr. Chihuahua - Ojinaga.	
TRAMO CRONOMETRADO			PROMEDIO	TIEMPO 01:20'
			96 k/h	

DISTANCIA		DIRECCIÓN	INFORMACIÓN	DIST. REG.				
TOTAL	PARCIAL							
0.000	0.000		ARCO DE SALIDA DEL HOTEL SOBERANO EN CHIHUAHUA.	128.610				
		1	<table border="1"> <tr> <td>GPS</td> <td>N 28° 40' 10.42"</td> <td>W 106° 08' 06.68"</td> <td>1.548 msnm</td> </tr> </table>	GPS	N 28° 40' 10.42"	W 106° 08' 06.68"	1.548 msnm	
GPS	N 28° 40' 10.42"	W 106° 08' 06.68"	1.548 msnm					
0.160	0.160		ALTO, DE FRENTE.	128.450				
		2						
0.210	0.050		TOPE Y ENTRONQUE, A LA DERECHA.	128.400				
		3						
0.770	0.560		A LA IZQUIERDA EN RETORNO POR ABAJO DEL PUENTE.	127.840				
		4						
1.190	0.420		GASOLINERÍA L.D.	127.420				
		5						
1.450	0.260		SEMÁFORO, DE FRENTE.	127.160				
		6						
1.760	0.310		TOMAR CARRILES CENTRALES.	126.850				
		7						
2.730	0.970		SEGUIR POR CARRIL CENTRAL A "CD. JUÁREZ - UACH"	125.880				
		8						
PRÓXIMA REFERENCIA								
4.950	2.220		DE FRENTE A "CD. JUÁREZ"	123.660				
		9						

GRÚAS EN CHIHUAHUA (614) 413 9999

DISTANCE		DIRECTION	INFORMATION	RETRO
TOTAL	PARTIAL			
4.950	2.220	 9	STRAIGHT AHEAD TO "CD. JUAREZ" 	123.660
5.130	0.180	 10	STRAIGHT AHEAD.	123.480
7.570	2.440	 11	BY THE RIGHT TO "CD. JUAREZ" BEFORE THE TRAFFIC LIGHT	121.040
8.080	0.510	 12	GAS STATION R.S. TRAFFIC LIGHT, STRAIGHT AHEAD	120.530
9.250	1.170	 13	TRAFFIC LIGHTS (2), TO THE LEFT TO "CD. JUAREZ". (AV. TECNOLÓGICO)	119.360
9.340	0.090	 14	TRAFFIC LIGHT, STRAIGHT AHEAD TO "CD. JUAREZ"	119.270
9.520	0.180	 15	TAKE CENTRAL LANES	119.090
9.970	0.450	 16	TRAFFIC LIGHT, STRAIGHT AHEAD TO "CD. JUAREZ"	118.640
11.050	1.080	 17	TRAFFIC LIGHT (2), STRAIGHT AHEAD BY CENTRAL LANES	117.560
NEXT REFERENCE				
12.870	1.820	 18	GAS STATION, RIGHT SIDE MONUMENT LEFT SIDE.	115.740

CRANES AT CHIHUAHUA (614) 413 9999

DISTANCIA		DIRECCIÓN	INFORMACIÓN	DIST. REG.
TOTAL	PARCIAL			
4.950	2.220	 9	DE FRENTE A "CD. JUÁREZ" 	123.660
5.130	0.180	 10	DE FRENTE.	123.480
7.570	2.440	 11	POR LA DERECHA A "CD. JUÁREZ" ANTES DEL SEMÁFORO.	121.040
8.080	0.510	 12	GASOLINERÍA L.D. SEMÁFORO, DE FRENTE.	120.530
9.250	1.170	 13	SEMÁFOROS (2), A LA IZQUIERDA A "CD. JUÁREZ". (AV. TECNOLÓGICO)	119.360
9.340	0.090	 14	SEMÁFORO, DE FRENTE A "CD. JUÁREZ".	119.270
9.520	0.180	 15	INGRESAR A CARRILES CENTRALES.	119.090
9.970	0.450	 16	SEMÁFORO, DE FRENTE A "CD. JUÁREZ".	118.640
11.050	1.080	 17	SEMÁFOROS (2), SEGUIR POR CARRILES CENTRALES	117.560
PRÓXIMA REFERENCIA				
12.870	1.820	 18	GASOLINERÍA, L.D. MONUMENTO, LADO IZQUIERDO.	115.740


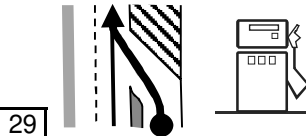
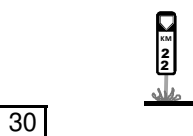
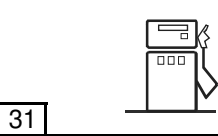

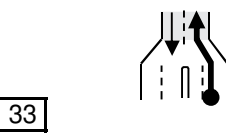
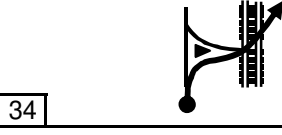
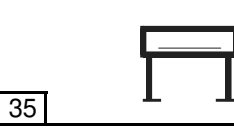

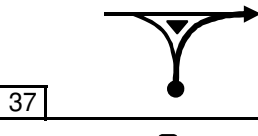
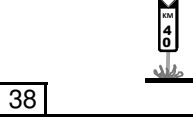

GRÚAS EN CHIHUAHUA (614) 413 9999

DISTANCE		DIRECTION	INFORMATION	RETRO
TOTAL	PARTIAL			
12.870	1.820	18	GAS STATION, RIGHT SIDE MONUMENT LEFT SIDE.	115.740
13.940	1.070	19	STRAIGHT AHEAD BY BRIDGE TO "CD. JUAREZ CUOTA".	114.670
16.230	2.290	20	KM. 20 L. S.	112.380
16.940	0.710	21	TO THE RIGHT TO "MÉXICO - OJINAGA" BY "LIBRAMIENTO ORIENTE".	111.670
17.710	0.770	22	CAUTION JUNCTION, TWO WAYS TRAFFIC.	110.900
19.390	1.680	23	KM. 40	109.220
20.900	1.510	24	TOLL BOOTH \$ 34.00	107.710
34.220	13.320	25	KM. 25	94.390
36.900	2.680	26	ROAD SIGN: "JIMENEZ CUOTA - CHIHUAHUA", STRAIGHT AHEAD TO "JIMENEZ".	91.710
37.610	0.710	27	TO THE RIGHT AFTER THE BRIDGE TO "ALDAMA - OJINAGA".	91.000
NEXT REFERENCE				
38.220	0.610	28	STRAIGHT AHEAD TO "OJINAGA"	90.390


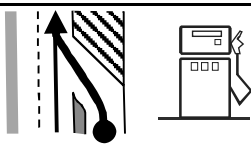




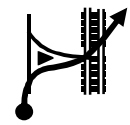

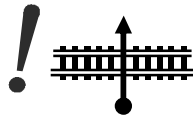



CRANES AT CHIHUAHUA (614) 413 9999

DISTANCIA		DIRECCIÓN	INFORMACIÓN	DIST. REG.
TOTAL	PARCIAL			
12.870	1.820	18	GASOLINERÍA, L.D. MONUMENTO, LADO IZQUIERDO.	115.740
13.940	1.070	19	DE FRENTE POR ARRIBA DEL PUENTE, A "CD. JUÁREZ CUOTA".	114.670
16.230	2.290	20	KM. 20 L.I.	112.380
16.940	0.710	21	A LA DERECHA A "MÉXICO - OJINAGA" POR LIBRAMIENTO.	111.670
17.710	0.770	22	PRECAUCIÓN ENTRONQUE, INICIA DOBLE CIRCULACIÓN.	110.900
19.390	1.680	23	KM. 40	109.220
20.900	1.510	24	CASETA DE COBRO \$ 34.00	107.710
34.220	13.320	25	KM. 25	94.390
36.900	2.680	26	LETRERO: "JIMÉNEZ CUOTA - CHIHUAHUA", DE FRENTE A "JIMÉNEZ".	91.710
37.610	0.710	27	A LA DERECHA DESPUÉS DEL PUENTE A "ALDAMA - OJINAGA".	91.000
PROXIMA REFERENCIA				
38.220	0.610	28	DE FRENTE A "OJINAGA"	90.390



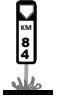
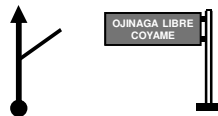
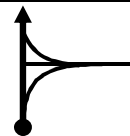
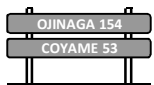



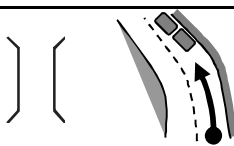

GRÚAS EN CHIHUAHUA (614) 413 9999

DISTANCE		DIRECTION	INFORMATION	RETRO
TOTAL	PARTIAL			
38.220	0.610		STRAIGHT AHEAD TO "OJINAGA"	90.390
38.550	0.330		TAKE CENTRAL LANES, GAS STATION RIGHT SIDE	90.060
44.980	6.430		KM. 22	83.630
47.890	2.910		GAS STATION RIGHT SIDE NEXT GAS STATION AT 142 km. (AT 113 Km. ONLY MAGNA)	80.720
49.560	1.670		ROAD SIGN: "ALDAMA BIENVENIDOS"	79.050
49.760	0.200		CAUTION, ONE LANE. ONLY	78.850
49.910	0.150		TO THE RIGHT TO "OJINAGA" CAUTION, RAILROAD CROSSING	78.700
50.190	0.280		ROAD SIGN: "OJINAGA 204"	78.420
54.190	4.000		CAUTION RAIL ROAD.	74.420
55.550	1.360		CAUTION JUNCTION, TO THE RIGHT TO "OJINAGA"	73.060
64.210	8.660		KM. 40 L.S.	64.400
NEXT REFERENCE				
91.570	27.360		ROAD SIGN: "EL MORRION"	37.040

CRANES AT CHIHUAHUA (614) 413 9999


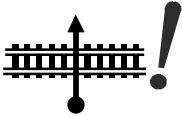

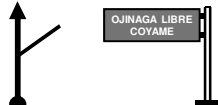
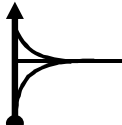
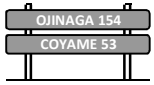
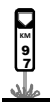

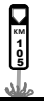
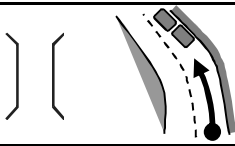

DISTANCIA		DIRECCIÓN	INFORMACIÓN	DIST. REG.
TOTAL	PARCIAL			
38.220	0.610	28 	DE FRENTE A "OJINAGA"	90.390
38.550	0.330	29 	INGRESO A CARRILES CENTRALES, GASOLINERÍA L.D.	90.060
44.980	6.430	30 	KM. 22	83.630
47.890	2.910	31 	GASOLINERÍA LADO DERECHO PRÓXIMA GASOLINERÍA A 142 km. (A 113 Km. SOLO MAGNA)	80.720
49.560	1.670	32 	LETRERO: "ALDAMA BIENVENIDOS"	79.050
49.760	0.200	33 	PRECAUCIÓN, UN SOLO CARRIL.	78.850
49.910	0.150	34 	A LA DERECHA A "OJINAGA" PRECAUCIÓN, CRUCE DEL FFCC	78.700
50.190	0.280	35 	LETRERO: "OJINAGA 204"	78.420
54.190	4.000	36 	PRECAUCIÓN VÍAS DE FF. CC.	74.420
55.550	1.360	37 	PRECAUCIÓN ENTRONQUE, A LA DERECHA A "OJINAGA"	73.060
64.210	8.660	38 	KM. 40 L.I.	64.400
PRÓXIMA REFERENCIA				
91.570	27.360	39 	LETRERO: "EL MORRIÓN"	37.040

GRÚAS EN CHIHUAHUA (614) 413 9999

DISTANCE		DIRECTION	INFORMATION	RETRO
TOTAL	PARTIAL			
91.570	27.360	39 	ROAD SIGN: "EL MORRION"	37.040
92.060	0.490	40 	CAUTION RAIL ROAD.	36.550
106.710	14.650	41 	KM. 84	21.900
107.160	0.450	42 	ROAD SIGN "OJINAGA LIBRE - COYAME" CAUTION JUNCTION STRAIGHT AHEAD	21.450
107.620	0.460	43 	CAUTION JUNCTION VERY DANGEROUS, STRAIGHT AHEAD	20.990
108.350	0.730	44 	DOUBLE ROAD SIGN: "OJINAGA 154 - COYAME 53"	20.260
119.590	11.240	45 	KM. 97 L.S.	9.020
120.050	0.460	45 	CAUTION RAILROAD CROSSING.	8.560
127.520	7.470	46 	KM. 105	1.090
128.030	0.510	47 	PUENTE "EL PASTOR", PROXIMO CONTROL "CH", DESPACIO, AUTOS PARADOS.	0.580
128.610	0.580	48 	"CH - TC 2" CONTROL MANDATORY STOP HAND TIME CARD TO OFFICER <small>(km 106.080 next sign Precaución camino sinuoso)</small>	0.000

DISTANCE TO THE NEXT "A" CONTROL 240 m
END OF STAGE

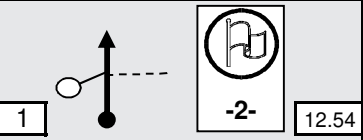
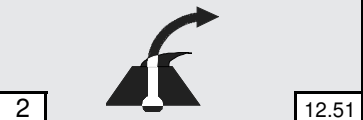
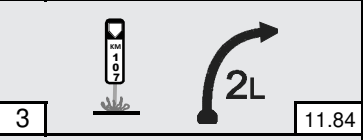
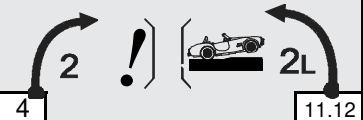


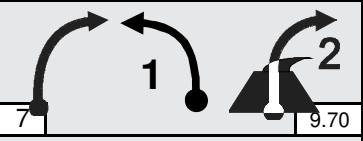
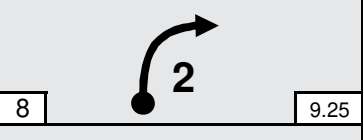
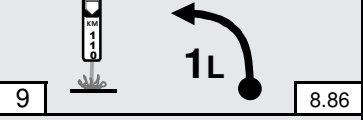
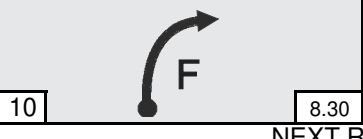

CRANES AT CHIHUAHUA (614) 413 9999 CRANES AT OJINAGA 656.614-3596

DISTANCIA		DIRECCIÓN	INFORMACIÓN	DIST. REG.
TOTAL	PARCIAL			
91.570	27.360	39 	LETRERO: "EL MORRIÓN"	37.040
92.060	0.490	40 	PRECAUCIÓN VÍAS DE FF. CC.	36.550
106.710	14.650	41 	KM. 84	21.900
107.160	0.450	42 	LETRERO: "OJINAGA LIBRE - COYAME" PRECAUCIÓN ENTRONQUE SEGUIR DE FRENTE	21.450
107.620	0.460	43 	PRECAUCIÓN ENTRONQUE MUY PELIGROSO, SEGUIR DE FRENTE	20.990
108.350	0.730	44 	LETRERO DOBLE: "OJINAGA 154 - COYAME 53"	20.260
119.590	11.240	45 	KM. 97 L.I.	9.020
120.050	0.460	45 	PRECAUCIÓN VÍAS DE FF. CC.	8.560
127.520	7.470	46 	KM. 105	1.090
128.030	0.510	47 	PUENTE "EL PASTOR", PROXIMO CONTROL "CH", DESPACIO, AUTOS PARADOS.	0.580
128.610	0.580	48 	CONTROL "CH - TC 2" ALTO TOTAL SE ANOTARÁ TIEMPO <small>(km 106.080 en let "Precaución Camino Sinuoso")</small>	0.000

**DISTANCIA AL PRÓXIMO CONTROL "A" 240 m
FIN DE ETAPA**

GRÚAS EN CHIHUAHUA (614) 413 9999 GRÚAS EN OJINAGA 656.614-3596

TC	2	KM. 106.3 on Chihuahua - Ojinaga road	DISTANCE	2
	CH TC		3	
SPECIAL STAGE			AVERAGE	TIME 00:28'
2	CHIHUAHUA - COYAME		12.540 km.	





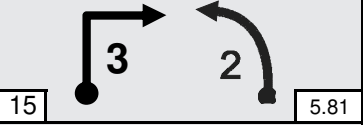

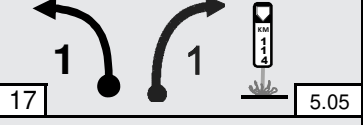
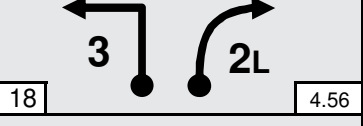




DISTANCE		DIRECTION	INFORMATION	RETRO
TOTAL	PARTIAL			
0.000	0.000		"A" CONTROL (HELMETS) START OF SPECIAL STAGE (km 106+300 m.) GPS N 29° 16' 18.68" W 105° 20' 10.83" 1,281 msnm	37.600
0.030	0.030		RIGHT IN CREST	37.570
0.700	0.670		KM. 107 LONG RIGHT 2 !!	36.900
1.420	0.720		RIGHT 2 !! BRIDGE WITH JUMP LONG LEFT 2 !!	36.180
2.180	0.760		RIGHT 1 !	35.420
2.380	0.200		LEFT 1 ! RIGHT 2 !! LEFT 1 !	35.220
2.840	0.460		RIGHT LEFT 1 ! CREST WITH RIGHT 2 !!	34.760
3.290	0.450		RIGHT 2 !!	34.310
3.680	0.390		KM.110 LONG LEFT 1 !	33.920
4.240	0.560		RIGHT FULL	33.360
NEXT REFERENCE				
4.500	0.260		LEFT CREST RIGHT 1 !	33.100

CRANES AT CHIHUAHUA (614) 413 9999 CRANES AT OJINAGA 656.614-3596

TC	2	KM. 106.3 en carr. Chihuahua - Ojinaga.	DISTANCIA		2
	CH TC	3	KM. 144.090 on Chihuahua - Ojinaga road	37.60 km.	
TRAMO CRONOMETRADO			PROMEDIO		TIEMPO 00:28'
2	CHIHUAHUA - COYAME		12.540 km.	81 k/h	

DISTANCIA		DIRECCIÓN	INFORMACIÓN	DIST. REG.
TOTAL	PARCIAL			
0.000	0.000		CONTROL "A" (CASCO) INICIO DE VELOCIDAD (km 106+300 m. junto a señal No Rebase)	37.600
		GPS N 29° 16' 18.68" W 105° 20' 10.83" 1,281 msnm		
0.030	0.030		LOMO EN DERECHA	37.570
0.700	0.670		KM. 107 DERECHA 2 !! LARGA	36.900
1.420	0.720		DERECHA 2 !! PUENTE CON BRINCO IZQUIERDA 2 !! LARGA	36.180
2.180	0.760		DERECHA 1 !	35.420
2.380	0.200		IZQUIERDA 1 ! DERECHA 2 !! IZQUIERDA 1 !	35.220
2.840	0.460		DERECHA IZQUIERDA 1 ! LOMO CON DERECHA 2 !!	34.760
3.290	0.450		DERECHA 2 !!	34.310
3.680	0.390		KM.110 L.I. IZQUIERDA 1 ! LARGA	33.920
4.240	0.560		DERECHA FULL	33.360
PROXIMA REFERENCIA				
4.500	0.260		IZQUIERDA LOMO DERECHA 1 !	33.100





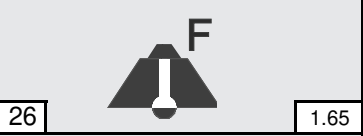
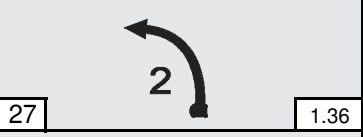
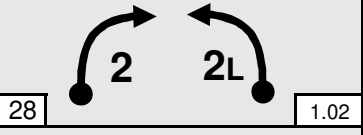



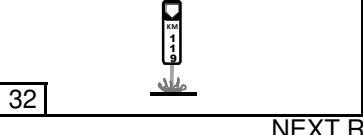

GRÚAS EN CHIHUAHUA (614) 413 9999 GRÚAS EN OJINAGA 656.614-3596

DISTANCE		DIRECTION	INFORMATION	RETRO
TOTAL	PARTIAL			
4.500	0.260		LEFT CREST RIGHT 1 !	33.100
5.130	0.630		LEFT 2 !!	32.470
5.370	0.240		RIGHT 1 !	32.230
6.160	0.790		CREST WITH LEFT 1 !	31.440
6.730	0.570		RIGHT 3 !!! LEFT 2 !!	30.870
7.100	0.370		LONG RIGHT 3 !!!	30.500
7.490	0.390		LEFT 1 ! RIGHT 1 ! KM. 114	30.110
7.980	0.490		LEFT 3 !!! LONG RIGHT 2 !!	29.620
8.580	0.600		RIGHT 1 !	29.020
8.910	0.330		LEFT FULL	28.690
9.090	0.180		RIGHT 0 LONG LEFT 1 !	28.510
NEXT REFERENCE				
9.800	0.710		LEFT 1 ! RIGHT FULL	27.800





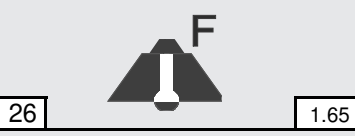
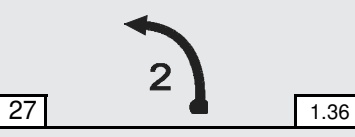
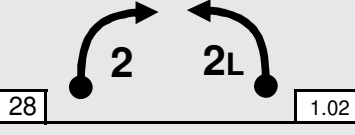

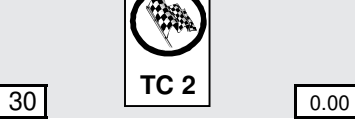

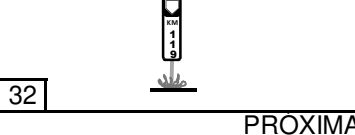

CRANES AT CHIHUAHUA (614) 413 9999 CRANES AT OJINAGA 656.614-3596

DISTANCIA		DIRECCIÓN	INFORMACIÓN	DIST. REG.
TOTAL	PARCIAL			
4.500	0.260		IZQUIERDA LOMO DERECHA 1 !	33.100
5.130	0.630		IZQUIERDA 2 !!	32.470
5.370	0.240		DERECHA 1 !	32.230
6.160	0.790		LOMO CON IZQUIERDA 1 !	31.440
6.730	0.570		DERECHA 3 !!! IZQUIERDA 2 !!	30.870
7.100	0.370		DERECHA 3 !!! LARGA	30.500
7.490	0.390		IZQUIERDA 1 ! DERECHA 1 ! KM. 114	30.110
7.980	0.490		IZQUIERDA 3 !!! DERECHA 2 !! LARGA	29.620
8.580	0.600		DERECHA 1 !	29.020
8.910	0.330		IZQUIERDA FULL	28.690
9.090	0.180		DERECHA 0 IZQUIERDA 1 ! LARGA	28.510
PRÓXIMA REFERENCIA				
9.800	0.710		IZQUIERDA 1 ! DERECHA FULL	27.800



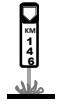
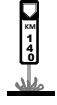





GRÚAS EN CHIHUAHUA (614) 413 9999 GRÚAS EN OJINAGA 656.614-3596



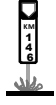


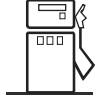

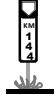
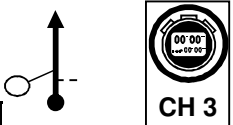
DISTANCE		DIRECTION	INFORMATION	RETRO
TOTAL	PARTIAL			
9.800	0.710		LEFT 1 ! RIGHT FULL	27.800
10.100	0.300		LEFT 1 !	27.500
10.360	0.260		LEFT 1 !	27.240
10.600	0.240		CREST WITH LONG RIGHT 2 !!	27.000
10.890	0.290		CREST FULL	26.710
11.180	0.290		LEFT 2 !!	26.420
11.520	0.340		RIGHT 2 !! LONG LEFT 2 !!	26.080
12.180	0.660		RIGHT 1 ! IN CREST	25.420
12.540	0.360		CONTROL "B" SPEED STAGE ENDS (km 118 + 900 m.) GPS N 29° 21' 06.36" W 105° 16' 12.72" 1,422 msnm	25.060
12.580	0.040		BRIDGE WITH JUMP.	25.020
12.630	0.050		KM. 119	24.970
NEXT REFERENCE				
13.110	0.480		CONTROL "C" ALTO TOTAL (km 119 + 480 m.)	24.490

CRANES AT CHIHUAHUA (614) 413 9999 CRANES AT OJINAGA 656.614-3596

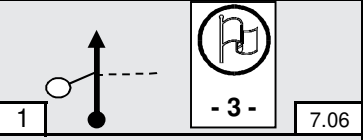

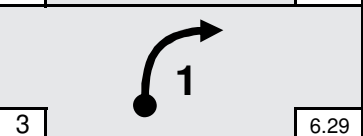
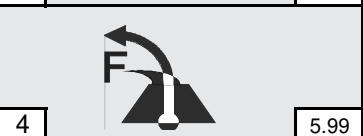

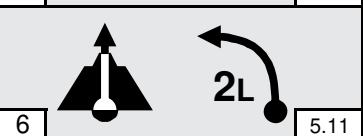
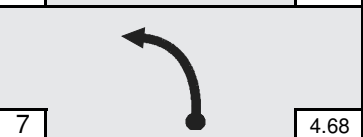
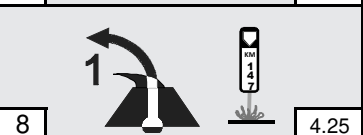
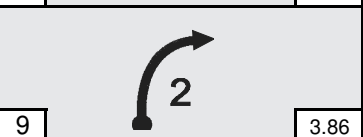

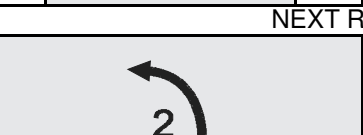
DISTANCIA		DIRECCIÓN	INFORMACIÓN	DIST. REG.
TOTAL	PARCIAL			
9.800	0.710		IZQUIERDA 1 ! DERECHA FULL	27.800
10.100	0.300		IZQUIERDA 1 !	27.500
10.360	0.260		IZQUIERDA 1 !	27.240
10.600	0.240		LOMO CON DERECHA 2 !! LARGA	27.000
10.890	0.290		LOMO FULL	26.710
11.180	0.290		IZQUIERDA 2 !!	26.420
11.520	0.340		DERECHA 2 !! IZQUIERDA 2 !! LARGA	26.080
12.180	0.660		DERECHA 1 ! EN LOMO	25.420
12.540	0.360		CONTROL "B" FIN DE VELOCIDAD (km 118 + 900 m.)	25.060
GPS N 29° 21' 06.36" W 105° 16' 12.72" 1,422 msnm				
12.580	0.040		PUENTE CON BRINCO.	25.020
12.630	0.050		KM. 119	24.970
PROXIMA REFERENCIA				
13.110	0.480		CONTROL "C" ALTO TOTAL (km 119 + 480 m.)	24.490

GRÚAS EN CHIHUAHUA (614) 413 9999 GRÚAS EN OJINAGA 656.614-3596

DISTANCE		DIRECTION	INFORMATION	RETRO
TOTAL	PARTIAL			
13.110	0.480	33 	"C" CONTROL MANDATORY STOP (km 119 + 480 m.)	24.490
18.660	5.550	34 	KM. 125	18.940
29.630	10.970	35 	KM. 136	7.970
33.590	3.960	36 	km. 140	4.010
35.110	1.520	37 	BUMPS (4), STRAIGHT AHEAD TO "OJINAGA"	2.490
35.320	0.210	38 	GAS STATION RIGHT SIDE. (ONLY MAGNA).	2.280
35.390	0.070	39 	BUMP.	2.210
37.550	2.160	40 	KM. 144	0.050
37.600	0.050	41 	"CH - TC 3" CONTROL MANDATORY STOP HAND TIME CARD TO OFFICER (km 144 + 050 m.)	0.000
DISTANCE TO THE NEXT "A" CONTROL 100 m -- END OF SECTION -- CRANES AT CHIHUAHUA (614) 413 9999 CRANES AT OJINAGA 656.614-3596				

DISTANCIA		DIRECCIÓN	INFORMACIÓN	DIST. REG.
TOTAL	PARCIAL			
13.110	0.480	33 	CONTROL "C" ALTO TOTAL (km 119 + 480 m.)	24.490
18.660	5.550	34 	KM. 125	18.940
29.630	10.970	35 	KM. 136	7.970
33.590	3.960	36 	km. 140	4.010
35.110	1.520	37 	TOPES (4), DE FRENTE A "OJINAGA"	2.490
35.320	0.210	38 	GASOLINERÍA LADO DERECHO (SOLO MAGNA).	2.280
35.390	0.070	39 	TOPE.	2.210
37.550	2.160	40 	KM. 144	0.050
37.600	0.050	41 	CONTROL "CH - TC 3" ALTO TOTAL SE ANOTARÁ TIEMPO (km 144 + 050 m.)	0.000
DISTANCIA AL PRÓXIMO CONTROL "A" 100 m FIN DE ETAPA. GRÚAS EN CHIHUAHUA (614) 413 9999 GRÚAS EN OJINAGA 656.614-3596				

TC	3	Km. 144.140 on Chihuahua - Ojinaga road.	LENGTH	3
	CH TC	4	Km. 154.460 on Chihuahua - Ojinaga road.	
SPECIAL STAGE			AVERAGE	TIME 00:08'
4	COYAME - PEGÜIS 1		7.060 km. 78 k/h	


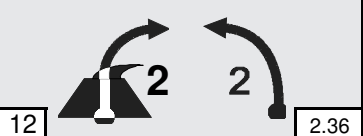

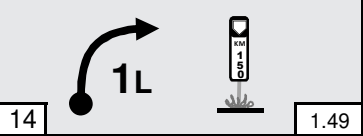
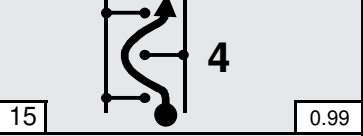
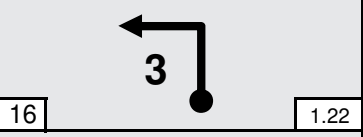
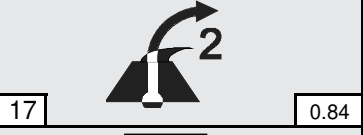

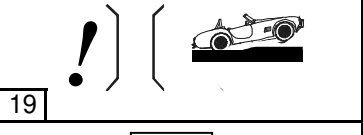

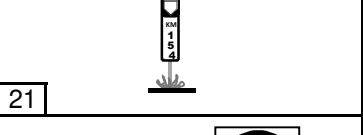

DISTANCE		DIRECTION	INFORMATION	RETRO
TOTAL	PARTIAL			
0.000	0.000		"A" CONTROL (HELMETS) START OF SPECIAL STAGE (km 144 + 140 m.) GPS N 29° 28' 27.23" W 105° 04' 31.84" 1,217 msnm	10.340
0.240	0.240		LEFT FULL	10.100
0.770	0.530		RIGHT 1 !	9.570
1.070	0.300		CREST WITH LEFT FULL	9.270
1.440	0.370		CREST LONG RIGHT 2 !!	8.900
1.950	0.510		CREST LEFT 2 !!	8.390
2.380	0.430		LEFT	7.960
2.810	0.430		LEFT 1 ! IN CREST KM. 147 L. S.	7.530
3.200	0.390		RIGHT 2 !!	7.140
3.830	0.630		LEFT 1 ! KM. 148	6.510
NEXT REFERENCE				
4.360	0.530		LEFT 2 !!	5.980

CRANES AT CHIHUAHUA (614) 413 9999 CRANES AT OJINAGA 656.614-3596


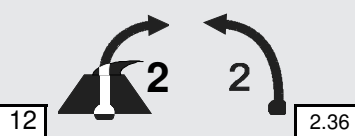
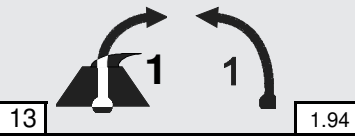
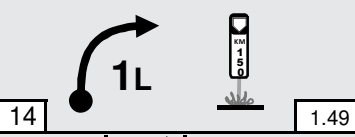
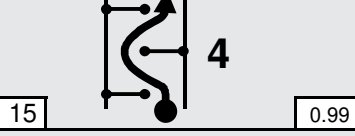
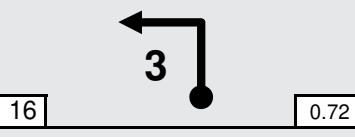

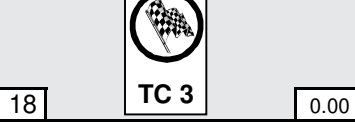
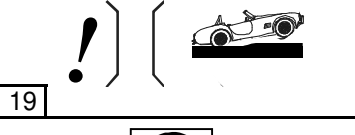
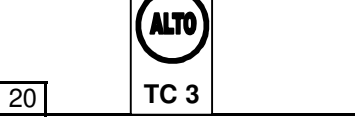
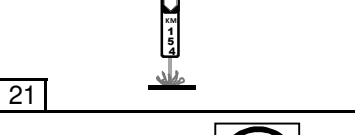

TC	3	Km. 144.140 en carr Chihuahua - Ojinaga	DISTANCIA	3
CH TC	4	KM 154.460 en carr Chihuahua - Ojinaga.	10.34 km.	
TRAMO CRONOMETRADO			PROMEDIO	TIEMPO 00:08'
4	COYAME - PEGÜIS 1		7.060 km.	

DISTANCIA		DIRECCIÓN	INFORMACIÓN	DIST. REG.
TOTAL	PARCIAL			
0.000	0.000		CONTROL "A" (CASCO) INICIO DE VELOCIDAD (km 144 + 140 m.) GPS N 29° 28' 27.23" W 105° 04' 31.84" 1,217 msnm	10.340
0.240	0.240		IZQUIERDA FULL	10.100
0.770	0.530		DERECHA 1 !	9.570
1.070	0.300		LOMO CON IZQUIERDA FULL	9.270
1.440	0.370		LOMO DERECHA 2 !! LARGA	8.900
1.950	0.510		LOMO IZQUIERDA 2 !!	8.390
2.380	0.430		IZQUIERDA	7.960
2.810	0.430		IZQUIERDA 1 ! EN LOMO KM. 147 L. I.	7.530
3.200	0.390		DERECHA 2 !!	7.140
3.830	0.630		IZQUIERDA 1 ! KM. 148	6.510
PROXIMA REFERENCIA				
4.360	0.530		IZQUIERDA 2 !!	5.980

GRÚAS EN CHIHUAHUA (614) 413 9999 GRÚAS EN OJINAGA 656.614-3596

DISTANCE		DIRECTION	INFORMATION	RETRO
TOTAL	PARTIAL			
4.360	0.530		LEFT 2 !!	5.980
4.700	0.340		CREST WITH RIGHT 2 !! LEFT 2 !!	5.640
5.120	0.420		CREST WITH RIGHT 1 ! LEFT 1 !	5.220
5.570	0.450		LONG RIGHT 1 ! KM. 150	4.770
6.070	0.500		CHICANE 4 !!!! LEFT - RIGHT - LEFT	4.270
6.340	0.270		LEFT 3 !!!	4.000
6.720	0.380		CREST WITH RIGHT 2 !!	3.620
7.060	0.340		CONTROL "B" FIN DE VELOCIDAD (km 151 + 160 m. aprox.)	3.280
GPS N 29° 31' 15.69" W 105° 01' 58.74" 1,091 msnm				
7.440	0.380		BRIDGE WITH JUMP.	2.900
7.600	0.160		CONTROL "C" ALTO TOTAL (km 151 + 720 m. aprox.)	2.740
9.880	2.280		KM. 154	0.460
10.340	0.460		"CH - TC 4" CONTROL MANDATORY STOP HAND TIME CARD TO OFFICER (km 154 + 460)	0.000


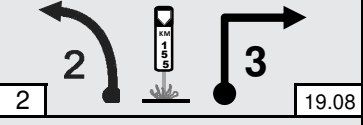
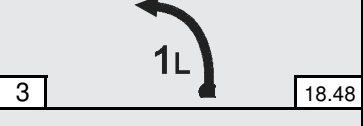
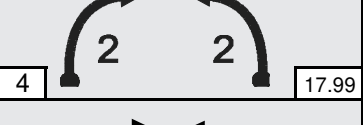



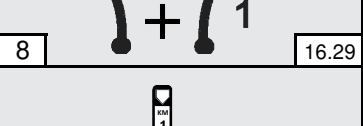

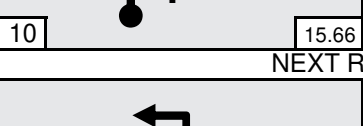
DISTANCE TO THE NEXT "A" CONTROL 140 m. END OF SECTION
 CRANES AT CHIHUAHUA (614) 413 9999 CRANES AT OJINAGA 656.614-3596

DISTANCIA		DIRECCIÓN	INFORMACIÓN	DIST. REG.
TOTAL	PARCIAL			
4.360	0.530		IZQUIERDA 2 !!	5.980
4.700	0.340		LOMO CON DERECHA 2 !! IZQUIERDA 2 !!	5.640
5.120	0.420		LOMO CON DERECHA 1 ! IZQUIERDA 1 !	5.220
5.570	0.450		DERECHA 1 ! LARGA KM. 150	4.770
6.070	0.500		CHICANA 4 !!!! IZQUIERDA - DERECHA - IZQUIERDA	4.270
6.340	0.270		IZQUIERDA 3 !!!	4.000
6.720	0.380		LOMO CON DERECHA 2 !!	3.620
7.060	0.340		CONTROL "B" FIN DE VELOCIDAD (km 151 + 160 m. aprox.)	3.280
7.440	0.380		PUENTE CON BRINCO.	2.900
7.600	0.160		CONTROL "C" ALTO TOTAL (km 151 + 720 m. aprox.)	2.740
9.880	2.280		KM. 154	0.460
10.340	0.460		CONTROL "CH - TC 4" ALTO TOTAL SE ANOTARÁ TIEMPO (km 154 + 460)	0.000


DISTANCIA AL PROXIMO CONTROL "A" 140 m. FIN DE ETAPA.

GRÚAS EN CHIHUAHUA (614) 413 9999 GRÚAS EN OJINAGA 656.614-3596

TC	4	Km. 154.600 on Chihuahua - Ojinaga road	LENGTH	4
	CH TC	5	Km. 181.230 on Chihuahua - Ojinaga road	
SPECIAL STAGE			AVERAGE	TIME 00:18'
4	COYAME - PEGÜIS 2		19.210 km.	


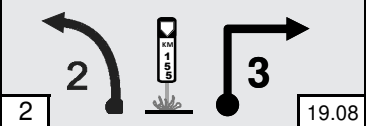

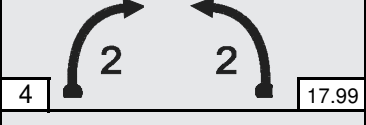

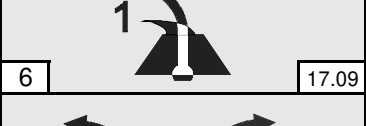

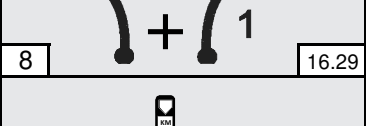
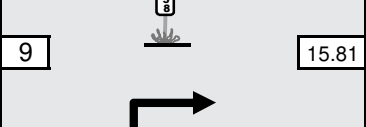
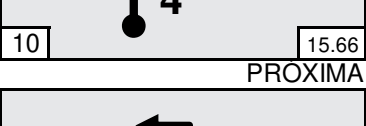

DISTANCE		DIRECTION	INFORMATION	RETRO
TOTAL	PARTIAL			
0.000	0.000		"A" CONTROL (HELMETS) START OF SPECIAL STAGE (km 154 + 600 m.) GPS N 29° 31' 43.55" W 105° 00' 02.84" 1,030 msnm	26.360
0.130	0.130		LEFT 1 ! KM. 155 RIGHT 2 !!	26.230
0.730	0.600		LONG LEFT 1 !	25.630
1.220	0.490		RIGHT 2 !! LEFT 2 !!	25.140
1.780	0.560		RIGHT 2 !! LEFT 1 1/2 !	24.580
2.120	0.340		LEFT 1 ! IN CREST	24.240
2.520	0.400		LEFT 2 !! RIGHT FULL	23.840
2.920	0.400		LEFT + RIGHT 1 !	23.440
3.400	0.480		KM. 158	22.960
3.550	0.150		RIGHT 4 !!!!	22.810

NEXT REFERENCE


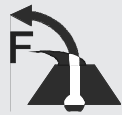










3.880	0.330		CREST, LEFT 3 !!!	22.480
-------	-------	---	-------------------	--------

CRANES AT CHIHUAHUA (614) 413 9999 CRANES AT OJINAGA 656.614-3596



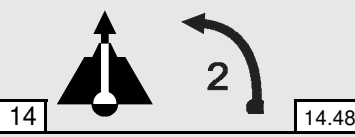
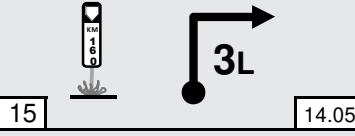
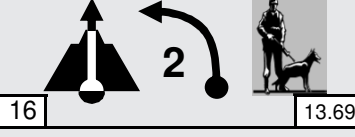

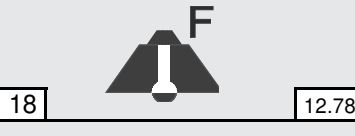



TC	4	Km. 154.600 on Chihuahua - Ojinaga road	DISTANCIA		4
	CH TC	5	Km. 181.230 on Chihuahua - Ojinaga road	26.36 km.	
TRAMO CRONOMETRADO			PROMEDIO		TIEMPO 00:18'
4	COYAME - PEGÜIS 2		19.210 km.	88 k/h	

DISTANCIA		DIRECCIÓN	INFORMACIÓN	DIST. REG.
TOTAL	PARCIAL			
0.000	0.000		CONTROL "A" (CASCO) INICIO DE VELOCIDAD (km 154 + 600 m. Junto a Señal de curva)	26.360
		1	GPS N 29° 31' 43.55" W 105° 00' 02.84" 1,030 msnm	
0.130	0.130		IZQUIERDA 1 ! KM. 155 DERECHA 2 !!	26.230
0.730	0.600		IZQUIERDA 1 ! LARGA	25.630
1.220	0.490		DERECHA 2 !! IZQUIERDA 2 !!	25.140
1.780	0.560		DERECHA 2 !! IZQUIERDA 1 !	24.580
2.120	0.340		IZQUIERDA 1 ! EN LOMO	24.240
2.520	0.400		IZQUIERDA 2 !! DERECHA FULL	23.840
2.920	0.400		IZQUIERDA + DERECHA 1 !	23.440
3.400	0.480		KM. 158	22.960
3.550	0.150		DERECHA 4 !!!!	22.810
PROXIMA REFERENCIA				
3.880	0.330		LOMO, IZQUIERDA 3 !!!	22.480







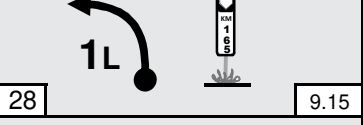
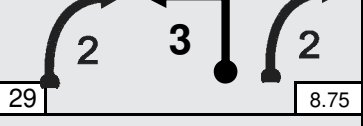
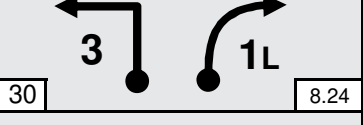



GRÚAS EN CHIHUAHUA (614) 413 9999 GRÚAS EN OJINAGA 656.614-3596

DISTANCE		DIRECTION	INFORMATION	RETRO
TOTAL	PARTIAL			
3.880	0.330	 11 15.33	CREST, LEFT 3 !!!	22.480
4.180	0.300	 12 15.03	CREST WITH LEFT FULL	22.180
4.410	0.230	 13 14.80	SHORT RIGHT 2 !!	21.950
4.730	0.320	 14 14.48	CREST LEFT 2 !!	21.630
5.160	0.430	 15 14.05	KM. 160 LONG RIGHT 3 !!!	21.200
5.520	0.360	 16 13.69	CREST WITH LEFT 2 !! (MILITARY POST)	20.840
6.130	0.610	 17 13.08	LEFT 2 !!	20.230
6.430	0.300	 18 12.78	CREST FULL	19.930
6.760	0.330	 19 12.45	RIGHT 2 !!	19.600
7.180	0.420	 20 12.03	RIGHT 1 ! WITH CREST	19.180
7.480	0.300	 21 11.73	LEFT 3 !!! BRIDGE	18.880
NEXT REFERENCE				
7.880	0.400	 22 11.33	CREST WITH LEFT 3 !!!	18.480





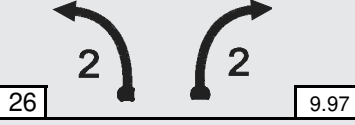

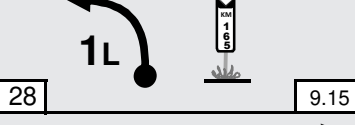
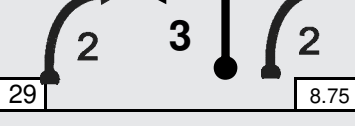




CRANES AT CHIHUAHUA (614) 413 9999 CRANES AT OJINAGA 656.614-3596

DISTANCIA		DIRECCIÓN	INFORMACIÓN	DIST. REG.
TOTAL	PARCIAL			
3.880	0.330	 11 15.33	LOMO, IZQUIERDA 3 !!!	22.480
4.180	0.300	 12 15.03	LOMO CON IZQUIERDA FULL	22.180
4.410	0.230	 13 14.80	DERECHA 2 !! CORTA	21.950
4.730	0.320	 14 14.48	LOMO IZQUIERDA 2 !!	21.630
5.160	0.430	 15 14.05	KM. 160 DERECHA 3 !!! LARGA	21.200
5.520	0.360	 16 13.69	LOMO CON IZQUIERDA 2 !! (PUESTO DE SOLDADOS)	20.840
6.130	0.610	 17 13.08	IZQUIERDA 2 !!	20.230
6.430	0.300	 18 12.78	LOMO FULL	19.930
6.760	0.330	 19 12.45	DERECHA 2 !!	19.600
7.180	0.420	 20 12.03	DERECHA 1 ! CON LOMO	19.180
7.480	0.300	 21 11.73	IZQUIERDA 3 !!! PUENTE	18.880
PRÓXIMA REFERENCIA				
7.880	0.400	 22 11.33	LOMO CON IZQUIERDA 3 !!	18.480


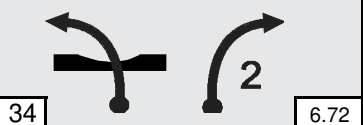


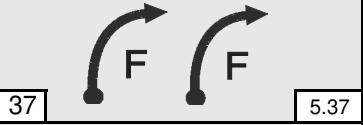
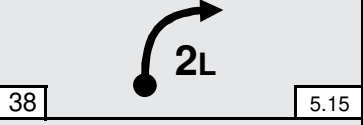
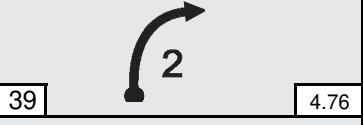





GRÚAS EN CHIHUAHUA (614) 413 9999 GRÚAS EN OJINAGA 656.614-3596

DISTANCE		DIRECTION	INFORMATION	RETRO
TOTAL	PARTIAL			
7.880	0.400		CREST WITH LEFT 3 !!!	18.480
8.180	0.300		LEFT 1 !	18.180
8.440	0.260		CREST FULL DOUBLE	17.920
8.880	0.440		CREST WITH RIGHT 4 !!!! WITH BAD ROAD AND BRIDGE	17.480
9.240	0.360		LEFT 2 !! RIGHT 2 !!	17.120
9.810	0.570		RIGHT FULL	16.550
10.060	0.250		LONG LEFT 1 ! KM. 165	16.300
10.460	0.400		RIGHT 2 !! LEFT 3 !!! RIGHT 2 !!	15.900
10.970	0.510		LEFT 3 !!! LONG RIGHT 1 !	15.390
11.590	0.620		LEFT 1 !	14.770
11.860	0.270		RIGHT FULL	14.500
NEXT REFERENCE				
12.060	0.200		VERY LONG RIGHT 2 !!	14.300







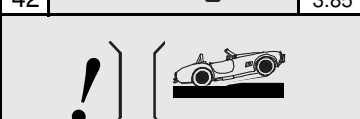

CRANES AT CHIHUAHUA (614) 413 9999 CRANES AT OJINAGA 656.614-3596

DISTANCIA		DIRECCIÓN	INFORMACIÓN	DIST. REG.
TOTAL	PARCIAL			
7.880	0.400		LOMO CON IZQUIERDA 3 !!	18.480
8.180	0.300		IZQUIERDA 1 !	18.180
8.440	0.260		LOMO FULL DOBLE	17.920
8.880	0.440		LOMO CON DERECHA 4 !!!! CON PISO MALO Y PUENTE	17.480
9.240	0.360		IZQUIERDA 2 !! DERECHA 2 !!	17.120
9.810	0.570		DERECHA FULL	16.550
10.060	0.250		IZQUIERDA 1 ! LARGA, KM. 165	16.300
10.460	0.400		DERECHA 2 !! IZQUIERDA 3 !!! DERECHA 2 !!	15.900
10.970	0.510		IZQUIERDA 3 !!! DERECHA 1 ! LARGA	15.390
11.590	0.620		IZQUIERDA 1 !	14.770
11.860	0.270		DERECHA FULL	14.500
PRÓXIMA REFERENCIA				
12.060	0.200		DERECHA 2 !! MUY LARGA	14.300


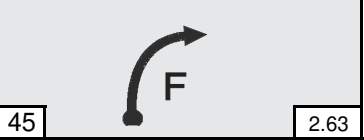

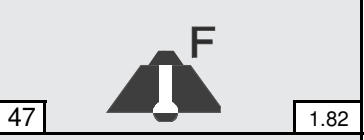
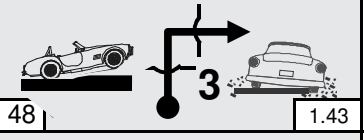


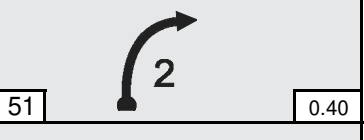


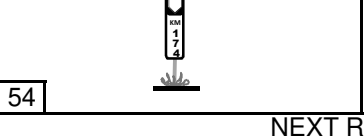

GRÚAS EN CHIHUAHUA (614) 413 9999 GRÚAS EN OJINAGA 656.614-3596

DISTANCE		DIRECTION	INFORMATION	RETRO
TOTAL	PARTIAL			
12.060	0.200		VERY LONG RIGHT 2 !!	14.300
12.490	0.430		LEFT WITH DIP. SHORT RIGHT 2 !!	13.870
12.930	0.440		LEFT 3 !!!	13.430
13.140	0.210		LEFT 4 !!! VERY LONG WITH RAVINE SIDE RIGHT KM. 168	13.220
13.840	0.700		RIGHT FULL DOUBLE	12.520
14.060	0.220		LONG RIGHT 2 !!	12.300
14.450	0.390		RIGHT 2 !!	11.910
14.740	0.290		RIGHT 3 !!!	11.620
15.110	0.370		LEFT 1 !	11.250
15.360	0.250		KM. 170 RIGHT 1 !	11.000
15.700	0.340		BRIDGE WITH JUMP.	10.660
NEXT REFERENCE				
15.800	0.100		LONG LEFT 2 !!	10.560





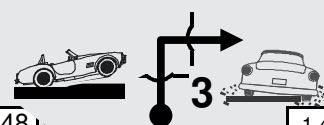

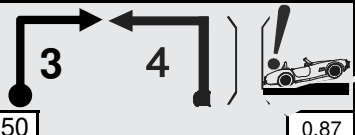





CRANES AT CHIHUAHUA (614) 413 9999 CRANES AT OJINAGA 656.614-3596

DISTANCIA		DIRECCIÓN	INFORMACIÓN	DIST. REG.
TOTAL	PARCIAL			
12.060	0.200		DERECHA 2 !! MUY LARGA	14.300
12.490	0.430		IZQUIERDA CON VADO DERECHA 2 !! CORTA	13.870
12.930	0.440		IZQUIERDA 3 !!!	13.430
13.140	0.210		IZQUIERDA 4 !!!! MUY LARGA CON BARRANCA LADO DERECHO KM. 168	13.220
13.840	0.700		DERECHA FULL DOBLE	12.520
14.060	0.220		DERECHA 2 !! LARGA	12.300
14.450	0.390		DERECHA 2 !!	11.910
14.740	0.290		DERECHA 3 !!!	11.620
15.110	0.370		IZQUIERDA 1 !	11.250
15.360	0.250		KM. 170 DERECHA 1 !	11.000
15.700	0.340		PUENTE CON BRINCO.	10.660
PRÓXIMA REFERENCIA				
15.800	0.100		IZQUIERDA 2 !! LARGA	10.560




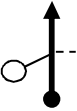

GRÚAS EN CHIHUAHUA (614) 413 9999 GRÚAS EN OJINAGA 656.614-3596



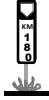
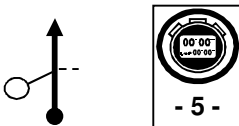
DISTANCE		DIRECTION	INFORMATION	RETRO
TOTAL	PARTIAL			
15.800	0.100		LONG LEFT 2 !!	10.560
16.580	0.780		RIGHT FULL	9.780
17.090	0.510		LEFT 1 !	9.270
17.390	0.300		CREST FULL	8.970
17.780	0.390		JUMP WITH RIGHT 3 !!! WHIT BAD ROAD AND SMALL DIPS	8.580
18.080	0.300		CREST RIGHT	8.280
18.340	0.260		RIGHT 3 !!! LEFT 4 !!!! WITH BRIDGE WITH JUMP	8.020
18.810	0.470		SHORT RIGHT 2 !!	7.550
19.110	0.300		LEFT 2 !! IN CREST	7.250
19.210	0.100		"B" CONTROL SPEED STAGE ENDS (km 173 + 850 m approx.)	7.150
19.350	0.140		KM. 174	7.010
NEXT REFERENCE				
19.660	0.310		"C" CONTROL MANDATORY STOP (km 174 + 310 m.)	6.700

CRANES AT CHIHUAHUA (614) 413 9999 CRANES AT OJINAGA 656.614-3596

DISTANCIA		DIRECCIÓN	INFORMACIÓN	DIST. REG.
TOTAL	PARCIAL			
15.800	0.100	 44 3.41	IZQUIERDA 2 !! LARGA	10.560
16.580	0.780	 45 2.63	DERECHA FULL	9.780
17.090	0.510	 46 2.12	IZQUIERDA 1 !	9.270
17.390	0.300	 47 1.82	LOMO FULL	8.970
17.780	0.390	 48 1.43	BRINCO CON DERECHA 3 !!! CON PISO MALO Y VADOS PEQUEÑOS.	8.580
18.080	0.300	 49 1.13	LOMO DERECHA	8.280
18.340	0.260	 50 0.87	DERECHA 3 !!! IZQUIERDA 4 !!!! CON PUENTE CON BRINCO	8.020
18.810	0.470	 51 0.40	DERECHA 2 !! CORTA	7.550
19.110	0.300	 52 0.10	IZQUIERDA 2 !! EN LOMO	7.250
19.210	0.100	 53 0.00	CONTROL "B" FIN DE VELOCIDAD (km 173 + 850 m aprox)	7.150
		GPS N 29° 34' 47.90" W 104° 51' 20.39" 941 msnm		
19.350	0.140	 54	KM. 174	7.010
PROXIMA REFERENCIA				
19.660	0.310	 55 - 4 -	CONTROL "C" ALTO TOTAL (km 174 + 310 m.)	6.700

GRÚAS EN CHIHUAHUA (614) 413 9999 GRÚAS EN OJINAGA 656.614-3596

DISTANCE		DIRECTION	INFORMATION	RETRO
TOTAL	PARTIAL			
19.660	0.310	<div style="border: 1px solid black; padding: 2px; display: inline-block;">55</div>  - 4 -	"C" CONTROL MANDATORY STOP (km 174 + 310 m.)	6.700
23.670	4.010	<div style="border: 1px solid black; padding: 2px; display: inline-block;">56</div> 	km. 178	2.690
25.380	1.710	<div style="border: 1px solid black; padding: 2px; display: inline-block;">57</div> 	KM. 180	0.980
26.360	0.980	<div style="border: 1px solid black; padding: 2px; display: inline-block;">58</div>   - 5 -	"CH - TC 5" CONTROL MANDATORY STOP HAND TIME CARD TO OFFICER (km 181)	0.000
DISTANCE TO THE NEXT "A" CONTROL 230 m END OF SECTION				
CRANE FRONTERA EN OJINAGA 656.614-3596 EN CHIHUAHUA (614) 413 9999				

DISTANCIA		DIRECCIÓN	INFORMACIÓN	DIST. REG.
TOTAL	PARCIAL			
19.660	0.310	55 	CONTROL "C" ALTO TOTAL (km 174 + 310 m.)	6.700
23.670	4.010	56 	km. 178	2.690
25.380	1.710	57 	KM. 180	0.980
26.360	0.980	58 	CONTROL "CH - TC 5" ALTO TOTAL SE ANOTARÁ TIEMPO (km 181)	0.000
DISTANCIA AL PRÓXIMO CONTROL "A" 230 m FIN DE SECCIÓN				

GRUAS FRONTERA EN OJINAGA 656.614-3596 EN CHIHUAHUA (614) 413 9999

TC	5	Km. 181.230 on Chihuahua - Ojinaga road	LENGTH	5	
CH TC	6	Km. 187 on Chihuahua - Ojinaga road	5.81 km.		
SPECIAL STAGE			AVERAGE	TIME	
5	COYAME - PEGÜIS 3		4.670 km.	16 k/h	00:22'

DISTANCE		DIRECTION	INFORMATION	RETRO
TOTAL	PARTIAL			
0.000	0.000		"A" CONTROL (HELMETS) START OF SPECIAL STAGE (km 181 + 230 m.) GPS N 29° 32' 28.53" W 104° 47' 57.35" 982 msnm	5.810
0.080	0.080		LEFT 1 !	5.730
0.460	0.380		LEFT 3 !!! RIGHT 3 !!!	5.350
0.740	0.280		LONG LEFT 2 !!	5.070
0.970	0.230		SHORT RIGHT 2 !!	4.840
1.150	0.180		LONG RIGHT 1 !	4.660
1.360	0.210		RIGHT 2 !! LONG LEFT 2 !!	4.450
1.740	0.380		LEFT FULL	4.070
1.920	0.180		LEFT 2 !!	3.890
2.340	0.420		RIGHT 1 !	3.470
NEXT REFERENCE				
2.860	0.520		KM. 184 LEFT FULL	2.950

CRANES AT CHIHUAHUA (614) 413 9999 CRANES AT OJINAGA 656.614-3596

TC	5	Km. 181.230 en carr Chihuahua - Ojinaga	DISTANCIA		5
	CH TC	6	Km. 187 en carr Chihuahua - Ojinaga	5.81 km.	
TRAMO CRONOMETRADO			PROMEDIO		TIEMPO 00:22'
5	COYAME - PEGÜIS 3		4.670 km.	16 k/h	

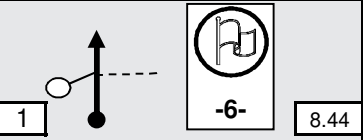

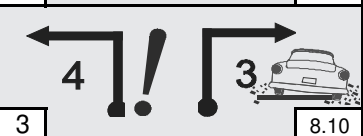


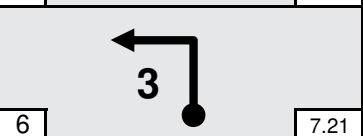
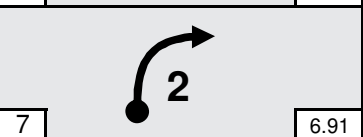
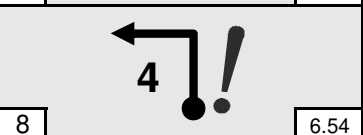

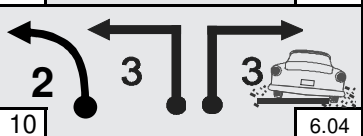
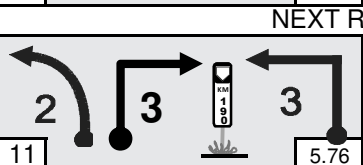
DISTANCIA		DIRECCIÓN	INFORMACIÓN	DIST. REG.
TOTAL	PARCIAL			
0.000	0.000		CONTROL "A" (CASCO) INICIO DE VELOCIDAD (km 181 + 230 m. Junto a señal de curva)	5.810
		1	GPS N 29° 32' 28.53" W 104° 47' 57.35" 982 msnm	
0.080	0.080	2	IZQUIERDA 1 !	5.730
0.460	0.380	3	IZQUIERDA 3 !!! DERECHA 3 !!!	5.350
0.740	0.280	4	IZQUIERDA 2 !! LARGA	5.070
0.970	0.230	5	DERECHA 2 !! CORTA	4.840
1.150	0.180	6	DERECHA 1 ! LARGA	4.660
1.360	0.210	7	DERECHA 2 !! IZQUIERDA 2 !! LARGA	4.450
1.740	0.380	8	IZQUIERDA FULL	4.070
1.920	0.180	9	IZQUIERDA 2 !!	3.890
2.340	0.420	10	DERECHA 1 !	3.470
PROXIMA REFERENCIA				
2.860	0.520	11	KM. 184 IZQUIERDA FULL	2.950

GRÚAS EN CHIHUAHUA (614) 413 9999 GRÚAS EN OJINAGA 656.614-3596

DISTANCE		DIRECTION	INFORMATION	RETRO
TOTAL	PARTIAL			
2.860	0.520		KM. 184 LEFT FULL	2.950
3.540	0.680		LEFT 1 ! RIGHT FULL	2.270
3.860	0.320		LEFT 3 !!! LONG RIGHT 2 !!	1.950
4.300	0.440		LEFT 2 !! RIGHT 2 !! LEFT 2 !!	1.510
4.670	0.370		"B" CONTROL SPEED STAGE ENDS (km 185 + 790 m apron)	1.140
		GPS N 29° 30' 47.56" W 104° 46' 24.17" 1,106 msnm		
4.800	0.130		KM. 186	1.010
4.870	0.070		"C" CONTROL MANDATORY STOP (km 186 + 070 m.)	0.940
4.880	0.010		EX CUSTOM PLACE, STRAIGHT AHEAD.	0.930
5.710	0.830		PARKING LOT TO THE RIGHT , VIEWER "CAÑÓN DEL PEGUIS" RIGHT SIDE, WE INVITE YOU TO ADMIRE AND TAKE PHOTOS OF THIS MAGNIFICENT PLACE, APPROXIMATED TIME 15' MINUTES.	0.100
5.810	0.100		"CH - TC 6" CONTROL MANDATORY STOP HAND TIME CARD TO OFFICER (km 186 + 950 m.)	0.000
DISTANCE TO THE NEXT "A" CONTROL 50 m (Km. 187 THERE'S NOT) END OF SECTION CRANE FRONTERA AT OJINAGA 656.614-3596 AT CHIHUAHUA (614) 413 9999				

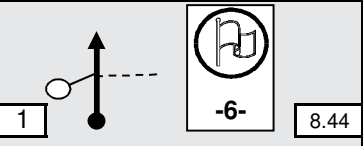

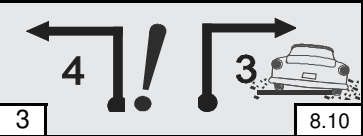

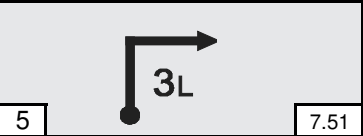
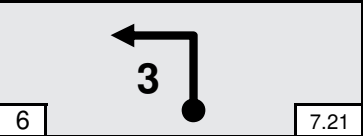
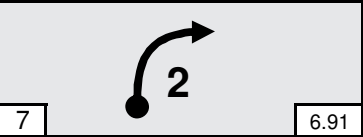
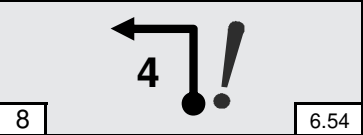

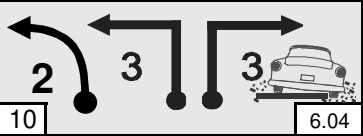
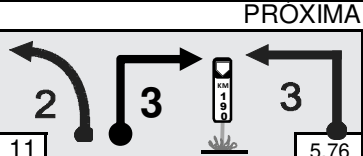
DISTANCIA		DIRECCIÓN	INFORMACIÓN	DIST. REG.
TOTAL	PARCIAL			
2.860	0.520		KM. 184 IZQUIERDA FULL	2.950
3.540	0.680		IZQUIERDA 1 ! DERECHA FULL	2.270
3.860	0.320		IZQUIERDA 3 !!! DERECHA 2 !! LARGA	1.950
4.300	0.440		IZQUIERDA 2 !! DERECHA 2 !! IZQUIERDA 2 !!	1.510
4.670	0.370		CONTROL "B" FIN DE VELOCIDAD (km 185 + 790 m aprox)	1.140
		GPS N 29° 30' 47.56" W 104° 46' 24.17" 1,106 msnm		
4.800	0.130		KM. 186	1.010
4.870	0.070		CONTROL "C" ALTO TOTAL (km 186 + 070 m.)	0.940
4.880	0.010		EX-ADUANA, SEGUIR DE FRENTE.	0.930
5.710	0.830		ESTACIONAMIENTO A LA DERECHA, MIRADOR "CAÑÓN DEL PEGÜIS" LADO DERECHO LOS INVITAMOS A ADMIRAR Y TOMAR FOTOGRAFÍAS DE ESTE IMPRESIONANTE LUGAR, TIEMPO APROXIMADO 15' MINUTOS.	0.100
5.810	0.100		CONTROL "CH - TC 6" ALTO TOTAL SE ANOTARÁ TIEMPO (km 186 + 950 m.)	0.000
DISTANCIA AL PRÓXIMO CONTROL "A" 50 m (Km. 187 NO HAY) FIN DE SECCIÓN GRÚAS FRONTERA EN OJINAGA 656.614-3596 EN CHIHUAHUA (614) 413 9999				

TC	6	Km. 187 on Chihuahua - Ojinaga road.	LENGTH	6	
CH TC	7	Km. 214 on Chihuahua - Ojinaga road.	27.13 km.		
SPECIAL STAGE			AVERAGE	TIME	
6	PEGÜIS - OJINAGA 1		8.440 km.	81 k/h	00:20'

DISTANCE		DIRECTION	INFORMATION	RETRO
TOTAL	PARTIAL			
0.000	0.000		"A" CONTROL (HELMETS) START OF SPECIAL STAGE (Parking exit + 40 m. km 187 there's not) GPS N 29° 30' 25.24" W 104° 45' 55.77" 1,161 msnm	27.130
0.070	0.070		LONG RIGHT 1 !	27.060
0.340	0.270		LEFT 4 !!!! WITH RAVINE RIGHT SIDE RIGHT 3 !!!	26.790
0.630	0.290		LEFT 1 ! LEFT 5 !!!!! WITH BAD ROAD AND RAVINE RIGHT SIDE	26.500
0.930	0.300		LONG RIGHT 3 !!!	26.200
1.230	0.300		LONG LEFT 3 !!!	25.900
1.530	0.300		RIGHT 2 !!	25.600
1.900	0.370		LEFT 4 !!!!! WITH RAVINE RIGHT SIDE	25.230
2.140	0.240		SHORT RIGHT 3 !! WITH BAD ROAD LEFT 1 ! RIGHT 2 !!	24.990
2.400	0.260		LEFT 2 !! LEFT 3 !!! RIGHT 3 !!! WITH BAD ROAD	24.730
NEXT REFERENCE				
2.680	0.280		LEFT 2 !! RIGHT 3 !!! KM. 190 LEFT 3 !!!	24.450

CRANES AT CHIHUAHUA (614) 413 9999 CRANES AT OJINAGA 656.614-3596

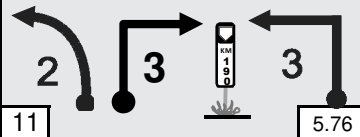

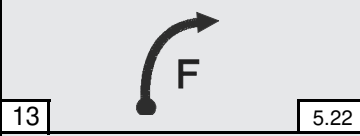
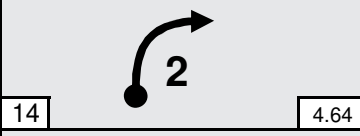
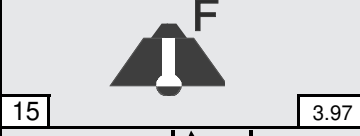



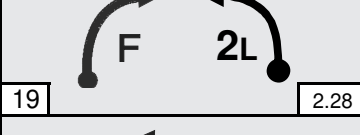


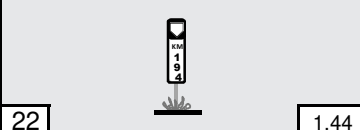
TC	6	Km. 187 en carr Chihuahua - Ojinaga	DISTANCIA		6
	CH TC	7	Km. 214 en carr Chihuahua - Ojinaga	27.13 km.	
TRAMO CRONOMETRADO			PROMEDIO		TIEMPO 00:20'
6	PEGÜIS - OJINAGA 1		8.440 km.	81 k/h	

DISTANCIA		DIRECCIÓN	INFORMACIÓN	DIST. REG.
TOTAL	PARCIAL			
0.000	0.000		CONTROL "A" (CASCO) INICIO DE VELOCIDAD (Salida estacionamiento +40 m.km 187 no hay) GPS N 29° 30' 25.24" W 104° 45' 55.77" 1,161 msnm	27.130
0.070	0.070		DERECHA 1 ! LARGA	27.060
0.340	0.270		IZQUIERDA 4 !!!! CON BARRANCA LADO DERECHO DERECHA 3 !!! CON PISO MALO	26.790
0.630	0.290		IZQUIERDA 1 ! IZQUIERDA 5 !!!!! CON PAVIMENTO MALO Y BARRANCA LADO DERECHO	26.500
0.930	0.300		DERECHA 3 !!! LARGA	26.200
1.230	0.300		IZQUIERDA 3 !!! LARGA	25.900
1.530	0.300		DERECHA 2 !!	25.600
1.900	0.370		IZQUIERDA 4 !!!! CON BARRANCA LADO DERECHO	25.230
2.140	0.240		DERECHA 3 !!! CORTA CON PISO MALO IZQUIERDA 1 ! DERECHA 2 !!	24.990
2.400	0.260		IZQUIERDA 2 !! IZQUIERDA 3 !!! DERECHA 3 !!! CON PISO MALO	24.730
PROXIMA REFERENCIA				
2.680	0.280		IZQUIERDA 2 !! DERECHA 3 !!! KM. 190 IZQUIERDA 3 !!!	24.450

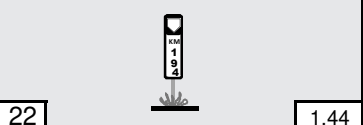
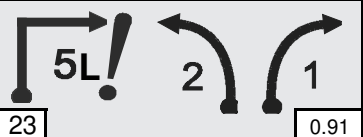



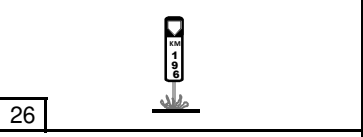
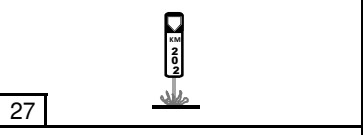
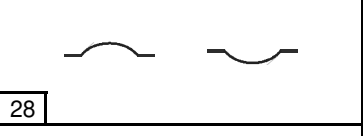
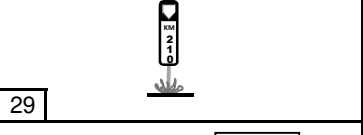
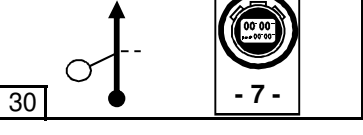
GRÚAS EN CHIHUAHUA (614) 413 9999 GRÚAS EN OJINAGA 656.614-3596

DISTANCE		DIRECTION	INFORMATION	RETRO
TOTAL	PARTIAL			
2.680	0.280		LEFT 2 !! RIGHT 3 !!! KM. 190 LEFT 3 !!!	24.450
3.000	0.320		LEFT FULL RIGHT 1 !	24.130
3.220	0.220		RIGHT FULL	23.910
3.800	0.580		SHORT RIGHT 2 !!	23.330
4.470	0.670		CREST FULL	22.660
4.860	0.390		CREST WITH CHICANE 4 !!!! RIGHT - LEFT - RIGHT	22.270
5.220	0.360		CREST WITH RIGHT 4 !!!! BRIDGE	21.910
5.860	0.640		LEFT FULL KM. 193	21.270
6.160	0.300		RIGHT FULL LONG LEFT 2 !!	20.970
6.530	0.370		CREST WITH LEFT 2 !!	20.600
6.800	0.270		LEFT 3 !!! WITH RAVINE RIGHT SIDE	20.330
NEXT REFERENCE				
7.000	0.200		KM. 194 RIGHT SIDE	20.130

CRANES AT CHIHUAHUA (614) 413 9999 CRANES AT OJINAGA 656.614-3596

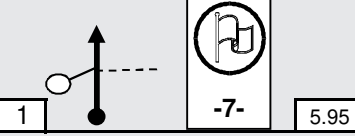
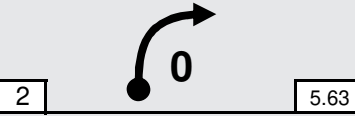
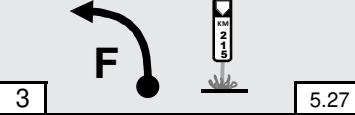

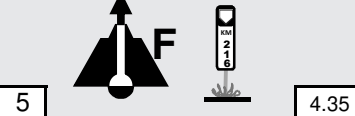
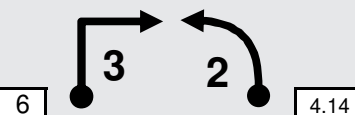



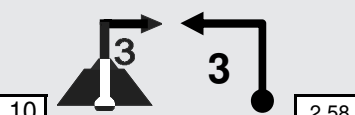
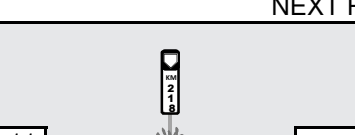
DISTANCIA		DIRECCIÓN	INFORMACIÓN	DIST. REG.
TOTAL	PARCIAL			
2.680	0.280		IZQUIERDA 2 !! DERECHA 3 !!! KM. 190 IZQUIERDA 3 !!!	24.450
3.000	0.320		IZQUIERDA FULL DERECHA 1 !	24.130
3.220	0.220		DERECHA FULL	23.910
3.800	0.580		DERECHA 2 !! CORTA	23.330
4.470	0.670		LOMO FULL	22.660
4.860	0.390		LOMO CON CHICANA 4 !!!! DERECHA - IZQUIERDA - DERECHA	22.270
5.220	0.360		LOMO CON DERECHA 4 !!!! Y PUENTE CON BRINCO	21.910
5.860	0.640		IZQUIERDA FULL KM. 193	21.270
6.160	0.300		DERECHA FULL IZQUIERDA 2 !! LARGA	20.970
6.530	0.370		LOMO CON IZQUIERDA 2 !!	20.600
6.800	0.270		IZQUIERDA 3 !!! CON BARRANCA LADO DERECHO	20.330
PRÓXIMA REFERENCIA				
7.000	0.200		KM. 194 L. D.	20.130

GRÚAS EN CHIHUAHUA (614) 413 9999 GRÚAS EN OJINAGA 656.614-3596

DISTANCE		DIRECTION	INFORMATION	RETRO
TOTAL	PARTIAL			
7.000	0.200		KM. 194 RIGHT SIDE	20.130
7.530	0.530		LONG RIGHT 5 !!!!! LEFT 2 !! RIGHT 1	19.600
8.220	0.690		LEFT 2 !!	18.910
8.440	0.220		"B" CONTROL SPEED STAGE ENDS (km 195 + 400 m.)	18.690
GPS N 29° 32' 18.78" W 104° 43' 08.95" 862 msnm				
8.880	0.440		"C" CONTROL MANDATORY STOP (km 195 + 850 m. dirt road r.s.)	18.250
9.030	0.150		KM. 196	18.100
15.050	6.020		KM. 202	12.080
17.590	2.540		BUMPS (2), DON'T SEEN BEGINS DIPS ZONE.	9.540
23.130	5.540		KM. 210	4.000
27.130	4.000		"CH - TC 7" CONTROL MANDATORY STOP HAND TIME CARD TO OFFICER (km 214)	0.000
DISTANCE TO THE NEXT "A" CONTROL 130 m END OF SECTION				
CRANE FRONTERA EN OJINAGA 656.614-3596 EN CHIHUAHUA (614) 413 9999				

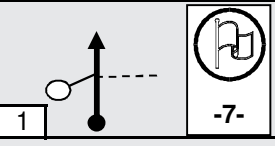

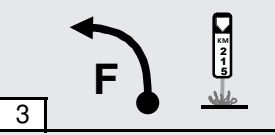

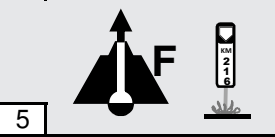
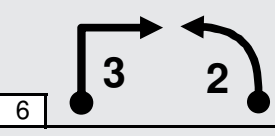
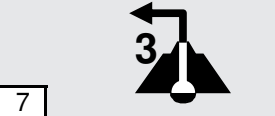
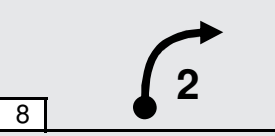

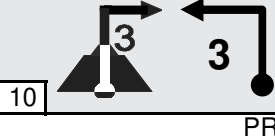
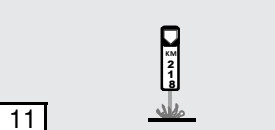
DISTANCIA		DIRECCIÓN	INFORMACIÓN	DIST. REG.
TOTAL	PARCIAL			
7.000	0.200		KM. 194 L. D.	20.130
7.530	0.530		DERECHA 5 !!!!! LARGA IZQUIERDA 2 !! DERECHA 1 !	19.600
8.220	0.690		IZQUIERDA 2 !!	18.910
8.440	0.220		CONTROL "B" FIN DE VELOCIDAD (km 195 + 400 m.)	18.690
		GPS N 29° 32' 18.78" W 104° 43' 08.95" 862 msnm		
8.880	0.440		CONTROL "C" ALTO TOTAL (km 195 + 850 m. camino de tierra l.d.)	18.250
9.030	0.150		KM. 196	18.100
15.050	6.020		KM. 202	12.080
17.590	2.540		TOPES (2). NO SE VEN INICIA ZONA DE VADOS.	9.540
23.130	5.540		KM. 210	4.000
27.130	4.000		CONTROL "CH - TC 7" ALTO TOTAL SE ANOTARÁ TIEMPO (km 214)	0.000
DISTANCIA AL PRÓXIMO CONTROL "A" 130 m FIN DE SECCIÓN				
GRUAS FRONTERA EN OJINAGA 656.614-3596 EN CHIHUAHUA (614) 413 9999				

TC	7	Km. 214 on Chihuahua - Ojinaga road.	LENGTH	7	
CH TC	8	Service on Gas station of Ojinaga	13.76 km.		
SPECIAL STAGE			AVERAGE	TIME	
7	PEGÜIS - OJINAGA 2		5.950 km.	83 k/h	00:10'


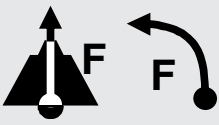

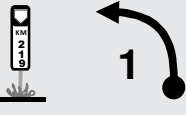





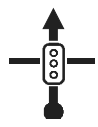

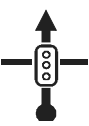
DISTANCE		DIRECTION	INFORMATION	RETRO
TOTAL	PARTIAL			
0.000	0.000		"A" CONTROL (HELMETS) START OF SPECIAL STAGE (km 214 + 130) <small>GPS N 29° 34' 02.56" W 104° 32' 28.22" 808 msnm</small>	13.760
0.320	0.320		RIGHT 0	13.440
0.680	0.360		LEFT FULL, KM. 215	13.080
1.220	0.540		RIGHT 1 !	12.540
1.600	0.380		CREST FULL, KM. 216	12.160
1.810	0.210		RIGHT 3 !!! LEFT 2 !!	11.950
2.310	0.500		CREST LEFT 3 !!	11.450
2.890	0.580		RIGHT 2 !!	10.870
3.120	0.230		CREST FULL.	10.640
3.370	0.250		CREST WITH RIGHT 3 !!!, LEFT 3 !!!	10.390
NEXT REFERENCE				
3.960	0.590		KM. 218	9.800

CRANE FRONTERA EN OJINAGA 656.614-3596 EN CHIHUAHUA (614) 413 9999








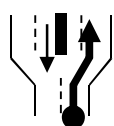

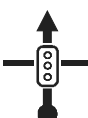


TC	7	Km. 214 en carr Chihuahua - Ojinaga	DISTANCIA		7
	CH TC	8	Servicio en gasolinera en Ojinaga	13.76 km.	
TRAMO CRONOMETRADO			PROMEDIO		TIEMPO 00:10'
7	PEGÜIS - OJINAGA 2		5.950 km.	83 k/h	

DISTANCIA		DIRECCIÓN	INFORMACIÓN	DIST. REG.
TOTAL	PARCIAL			
0.000	0.000	 1 5.95	CONTROL "A" (CASCO) INICIO DE VELOCIDAD (km 214 + 130) GPS N 29° 34' 02.56" W 104° 32' 28.22" 808 msnm	13.760
0.320	0.320	 2 5.63	DERECHA 0	13.440
0.680	0.360	 3 5.27	IZQUIERDA FULL, KM. 215	13.080
1.220	0.540	 4 4.73	DERECHA 1 !	12.540
1.600	0.380	 5 4.35	LOMO FULL, KM. 216	12.160
1.810	0.210	 6 4.14	DERECHA 3 !!! IZQUIERDA 2 !!	11.950
2.310	0.500	 7 3.64	LOMO IZQUIERDA 3 !!	11.450
2.890	0.580	 8 3.06	DERECHA 2 !!	10.870
3.120	0.230	 9 2.83	LOMO FULL.	10.640
3.370	0.250	 10 2.58	LOMO CON DERECHA 3 !!!, IZQUIERDA 3 !!!	10.390
PROXIMA REFERENCIA				
3.960	0.590	 11 1.99	KM. 218	9.800

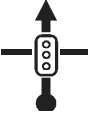
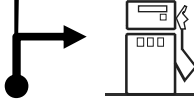

GRÚAS EN CHIHUAHUA (614) 413 9999 GRÚAS EN OJINAGA 656.614-3596

DISTANCE		DIRECTION	INFORMATION	RETRO
TOTAL	PARTIAL			
3.960	0.590	 11 1.99	KM. 218	9.800
4.090	0.130	 12 1.86	CREST FULL, LEFT FULL	9.670
4.700	0.610	 13 1.25	CHICANE 4 !!!! LEFT - RIGHT - LEFT	9.060
4.960	0.260	 14 1.60	km. 219, LEFT 1	8.800
5.950	0.990	 15 0.61	"B" CONTROL SPEED STAGE ENDS (km 220) GPS N 29° 32' 55.51" W 104° 29' 14.47" 805 msnm	7.810
6.600	0.650	 16	"C" CONTROL MANDATORY STOP (km 220+650 m. Next to sign: "40 K/H")	7.160
11.170	4.570	 17	CAUTION TOWN, "OJINAGA"	2.590
11.370	0.200	 18	MEDIAN STRIP BEGINS	2.390
12.350	0.980	 19	ROAD SIGN: "BIENVENIDO A OJINAGUA".	1.410
12.660	0.310	 20	TRAFFIC LIGHT, STRAIGHT AHEAD TO "PRESIDIO"	1.100
13.050	0.390	 21	GAS STATION L. S. (PREMIUM) SERVICE AREA 2 CROSS THE CONTROL "CH 7" FIRST AT THE OTHER GAS STATION	0.710
NEXT REFERENCE				
13.230	0.180	 22	TRAFFIC LIGHT, STRAIGHT AHEAD	0.530

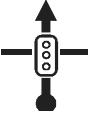
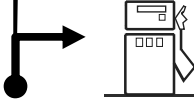

CRANE FRONTERA EN OJINAGA 656.614-3596 EN CHIHUAHUA (614) 413 9999

DISTANCIA		DIRECCIÓN	INFORMACIÓN	DIST. REG.
TOTAL	PARCIAL			
3.960	0.590	 11 1.99	KM. 218	9.800
4.090	0.130	 12 1.86	LOMO FULL, IZQUIERDA FULL	9.670
4.700	0.610	 13 1.25	CHICANA 4 !!!! IZQUIERDA - DERECHA - IZQUIERDA	9.060
4.960	0.260	 14 0.99	km. 219, IZQUIERDA 1	8.800
5.950	0.990	 15 0.00	CONTROL "B" FIN DE VELOCIDAD (km 220, Frente a entronque)	7.810
6.600	0.650	 16 - 7 -	CONTROL "C" ALTO TOTAL (km 220+650 m. Junto a señal: "40 K/H")	7.160
11.170	4.570	 17	PRECAUCIÓN POBLADO, "OJINAGA"	2.590
11.760	0.590	 18	INICIA CAMELLÓN	2.000
12.860	1.100	 19	LETRERO: "BIENVENIDO A OJINAGA".	0.900
13.250	0.390	 20	SEMÁFORO, DE FRENTE A "PRESIDIO"	0.510
13.550	0.300	 21	GASOLINERÍA L. I. (PREMIUM) ÁREA DE SERVICIO 2, CRUZAR PRIMERO EL CONTROL "CH 7" EN LA OTRA GASOLINERÍA	0.210
PROXIMA REFERENCIA				
13.730	0.180	 22	SEMÁFORO, DE FRENTE.	0.030

GRÚAS EN CHIHUAHUA (614) 413 9999 GRÚAS EN OJINAGA 656.614-3596

DISTANCE		DIRECTION	INFORMATION	RETRO
TOTAL	PARTIAL			
13.230	0.180	<div style="border: 1px solid black; padding: 2px; width: 20px; margin: 0 auto;">22</div> 	TRAFFIC LIGHT, STRAIGHT AHEAD	0.530
13.450	0.220	<div style="border: 1px solid black; padding: 2px; width: 20px; margin: 0 auto;">23</div> 	TO THE RIGHT TO GAS STATION "LA OTRA" RIGHT SIDE (PREMIUM)	0.310
13.460	0.010	<div style="border: 1px solid black; padding: 2px; width: 20px; margin: 0 auto;">24</div> 	ENTRANCE TO SERVICE AT THE GAS STATION (PREMIUM) Service 30 minutes.	0.300
<p>CONTROL "CH 8" ENTRANCE TO GAS STATION "LA OTRA" ADVANCED OR DELAYED PASSING IS NOT PENALIZED END OF SECTION</p>				

CRANES AT CHIHUAHUA (614) 413 9999 CRANES AT OJINAGA 656.614-3596

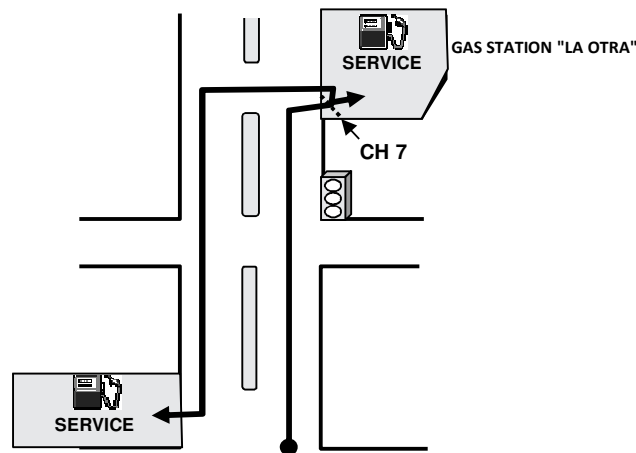
DISTANCIA		DIRECCIÓN	INFORMACIÓN	DIST. REG.
TOTAL	PARCIAL			
13.730	0.180	<div style="border: 1px solid black; padding: 2px; display: inline-block;">22</div> 	SEMÁFORO, DE FRENTE.	0.030
13.750	0.020	<div style="border: 1px solid black; padding: 2px; display: inline-block;">23</div> 	A LA DERECHA A GASOLINERÍA "LA OTRA" LADO DERECHO (PREMIUM)	0.010
13.760	0.010	<div style="border: 1px solid black; padding: 2px; display: inline-block;">24</div> 	ENTRADA A SERVICIO EN GASOLINERÍA. (PREMIUM) Servicio 30 minutos.	0.000
CONTROL "CH 8" EN LA ENTRADA A LA GASOLINERÍA "LA OTRA". NO PENALIZA EL ATRASO NI EL ADELANTO FIN DE SECCIÓN				

GRÚAS EN CHIHUAHUA (614) 413 9999 GRÚAS EN OJINAGA 656.614-3596

CH	8	Service on Gas station of Ojinaga	LENGTH	8
	9	Service on Gas station of Ojinaga	0.00 km.	
SPECIAL STAGE			AVERAGE	TIME 00:30'
			0 k/h	

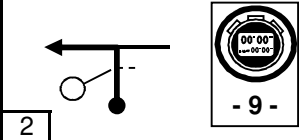
DISTANCE		DIRECTION	INFORMATION	RETRO
TOTAL	PARTIAL			
0.000	0.000		"CH 8" CONTROL ENTRANCE TO THE SERVICE NEXT GAS STATION 85 km NO PREMIUM, 175 km WITH PREMIUM	0.000
GPS N 29° 33' 06.17" W 104° 25' 11.03" 798 msnm				

THIS IS PASSAGE CONTROL, ADVANCE OR DELAY ARE NOT PENALIZED



SECTION TIME

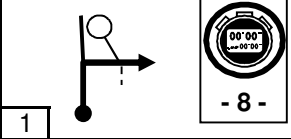
It is the competitor's responsibility to verify with the officer at the "CH" control the time for this section.
 Any time adjustment by the organizers will modify the time for the Service.

0.000	0.000		CONTROL "CH 9" EXIT FROM THE SERVICE AREA 1 (EXIT THE GAS STATION)	0.000
-------	-------	---	--	-------

THIS IS PASSAGE CONTROL, ADVANCE OR DELAY ARE NOT PENALIZED

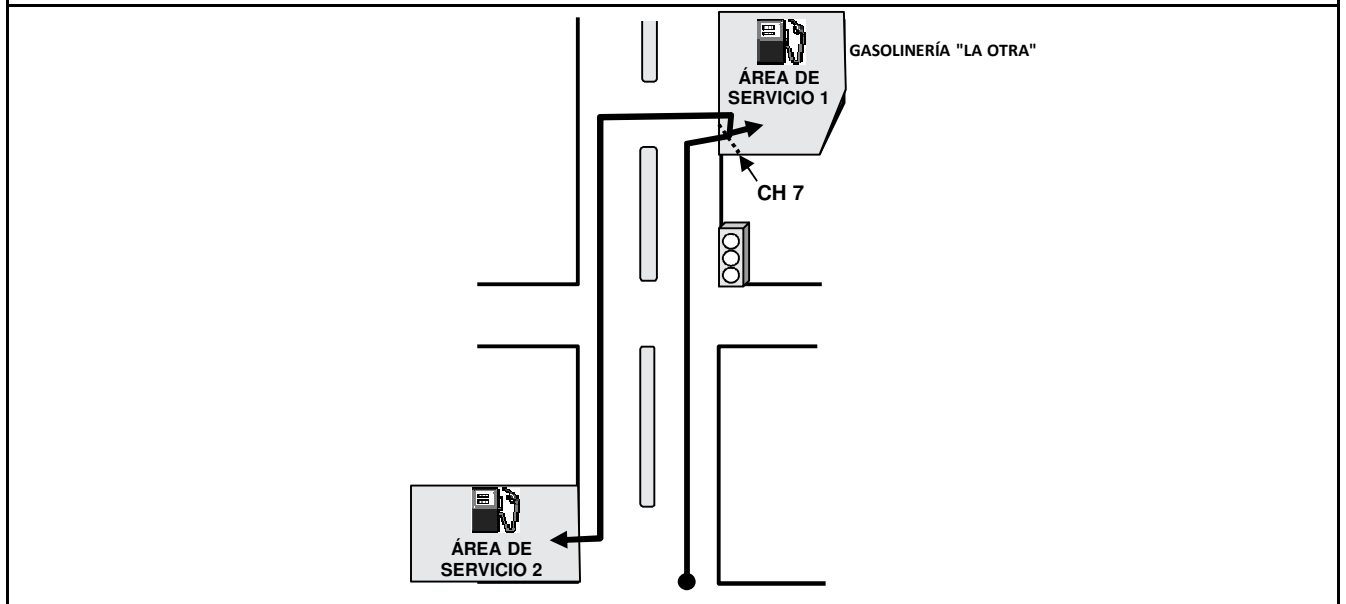
END OF SECTION

CH	8	Servicio en gasolinera en Ojinaga	DISTANCIA	8
	9	Servicio en gasolinera en Ojinaga	0.00 km.	
TRAMO CRONOMETRADO			PROMEDIO	TIEMPO 00:30'
			0 k/h	

DISTANCIA		DIRECCIÓN	INFORMACIÓN	DIST. REG.
TOTAL	PARCIAL			
0.000	0.000		CONTROL "CH 8" ENTRADA AL SERVICIO. PRÓXIMA GASOLINERÍA A 85 km SIN PREMIUM, 175 CON PREMIUM	0.000

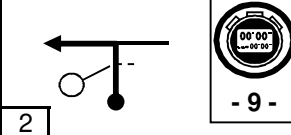
GPS N 29° 33' 06.17" W 104° 25' 11.03" 798 msnm

ESTE ES UN CONTROL DE PASO, NO PENALIZA EL ATRASO NI EL ADELANTO



TIEMPO DE SECCIÓN

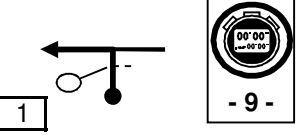
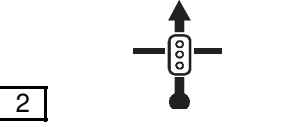

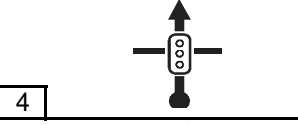
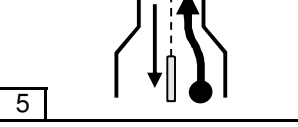
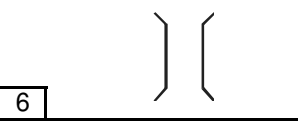
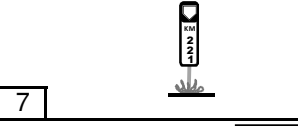
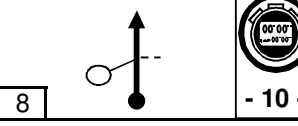
Es obligación de los competidores verificar en el control "CH" la duración de esta sección. Cualquier ajuste de tiempo por parte de la organización, modificará el tiempo del servicio.

0.000	0.000		CONTROL "CH 9" SALIDA DEL ÁREA DE SERVICIO 1 (SALIDA DE GASOLINERÍA)	0.000
-------	-------	---	---	-------

NO HAY CONTROL DE SALIDA, NO PENALIZA EL ATRASO NI EL ADELANTO.

FIN DE SECCION.

CH	9	Service on Gas station of Ojinaga	LENGTH	9
CH TC	10	Km 221.39 on Ojinaga - Chihuahua Road	7.17 km.	
SPECIAL STAGE			AVERAGE	TIME
			48 k/h	00:09'

DISTANCE		DIRECTION	INFORMATION	RETRO
TOTAL	PARTIAL			
0.000	0.000		EXIT OF THE GAS STATION TO THE LEFT	7.170
0.190	0.190		TRAFFIC LIGHT, STRAIGHT AHEAD (AV. CUAUHTEMOC)	6.980
0.380	0.190		GAS STATION, RIGHT SIDE (PREMIUM) NEXT GAS STATION 85 km NO PREMIUM, 175 km WITH PREMIUM	6.790
0.470	0.090		TRAFFIC LIGHT, STRAIGHT AHEAD TO "CHIHUAHUA LIBRE"	6.700
2.020	1.550		MEDIAN STRIP END DOUBLE TRAFFIC BEGIN	5.150
6.430	4.410		BRIDGE "TECOLOTE"	0.740
6.780	0.350		KM. 221	0.390
7.170	0.390		"CH - TC 10" CONTROL MANDATORY STOP HAND TIME CARD TO OFFICER (km 221 + 390 apron. curve signal)	0.000
DISTANCE TO THE NEXT "A" CONTROL 100 m END OF SECTION				

CRANES AT CHIHUAHUA (614) 413 9999 CRANES AT OJINAGA 656.614-3596

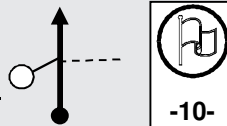



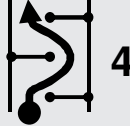


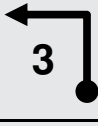

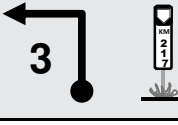

CH	9	Servicio en gasolinería en Ojinaga	DISTANCIA	9
CH TC	10	Km 221.39 en Carr Ojinaga-Chihuahua	7.17 km.	
TRAMO CRONOMETRADO			PROMEDIO	TIEMPO 00:09'
			48 k/h	

DISTANCIA		DIRECCIÓN	INFORMACIÓN	DIST. REG.
TOTAL	PARCIAL			
0.000	0.000		SALIDA DE LA GASOLINERÍA, A LA IZQUIERDA	7.170
0.190	0.190		SEMÁFORO, SEGUIR DE FRENTE (AV. CUAUHTÉMOC)	6.980
0.380	0.190		GASOLINERÍA, LADO DERECHO (PREMIUM) PRÓXIMA GASOLINERÍA A 85 km SIN PREMIUM, 175 CON PREMIUM	6.790
0.470	0.090		SEMÁFORO, SEGUIR DE FRENTE A "CHIHUAHUA LIBRE"	6.700
2.020	1.550		FIN DE CAMELLÓN, INICIA DOBLE CIRCULACIÓN	5.150
6.430	4.410		PUENTE "TECOLOTE"	0.740
6.780	0.350		KM. 221	0.390
7.170	0.390		CONTROL "CH - TC 10" ALTO TOTAL SE ANOTARÁ TIEMPO (Marca km 221 + 390 señal de curva)	0.000

**DISTANCIA AL PRÓXIMO CONTROL "A" 100 m
FIN DE SECCIÓN**

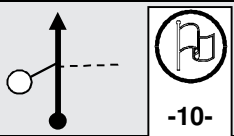

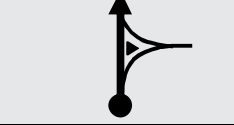
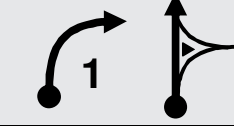

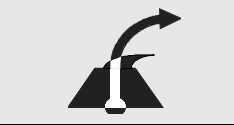



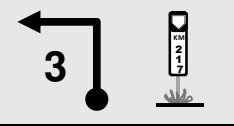
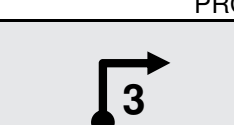
GRÚAS EN CHIHUAHUA (614) 413 9999 GRÚAS EN OJINAGA 656.614-3596

TC	10	Km. 221.49 on Ojinaga-Chihuahua road	LENGTH	10
	CH TC	11	Km. 196.61 on Ojinaga-Chihuahua road	
SPECIAL STAGE			AVERAGE	YIME 00:16'
10	OJINAGA - PEGÜIS 1		6.780 km. 95 k/h	












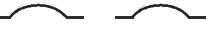
DISTANCE		DIRECTION	INFORMATION	RETRO
TOTAL	PARTIAL			
0.000	0.000	 1 6.78	"A" CONTROL (HELMETS) START OF SPECIAL STAGE (Km. 221.490) GPS N 29° 32' 52.23" W 104° 28' 54.10" 800 msnm	25.290
0.080	0.080	 2 6.70	LEFT	25.210
0.560	0.480	 3 6.22	STRAIGHT AHEAD	24.730
1.250	0.690	 4 5.53	RIGHT 1, STRAIGHT AHEAD	24.040
1.770	0.520	 5 5.01	CHICANE 4 !!!! RIGHT - LEFT - RIGHT	23.520
2.120	0.350	 6 4.66	RIGHT ON CREST FULL	23.170
2.700	0.580	 7 4.08	RIGHT 2 !!	22.590
2.980	0.280	 8 3.80	LEFT 3 !!!	22.310
3.400	0.420	 9 3.38	CREST FULL	21.890
3.620	0.220	 10 3.16	LEFT 3 !!! KM. 217	21.670
NEXT REFERENCE				
3.980	0.360	 11 2.80	RIGHT 3 !!! SHORT.	21.310

CRANES AT CHIHUAHUA (614) 413 9999 CRANES AT OJINAGA 656.614-3596












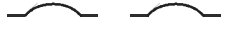
TC	10	Km. 221.49 en carr Ojinaga-Chihuahua	DISTANCIA		10
	CH TC	11	Km. 196.61 en carr Ojinaga-Chihuahua	25.29 km.	
TRAMO CRONOMETRADO			PROMEDIO		TIEMPO 00:16'
10	OJINAGA - PEGÜIS 1		6.780 km.	95 k/h	

DISTANCIA		DIRECCIÓN	INFORMACIÓN	DIST. REG.
TOTAL	PARCIAL			
0.000	0.000	 1 6.78	CONTROL "A" (CASCO) INICIO DE VELOCIDAD (Km. 221.490) GPS N 29° 32' 52.23" W 104° 28' 54.10" 800 msnm	25.290
0.080	0.080	 2 6.70	IZQUIERDA	25.210
0.560	0.480	 3 6.22	DE FRENTE	24.730
1.250	0.690	 4 5.53	DERECHA 1, DE FRENTE	24.040
1.770	0.520	 5 5.01	CHICANA 4 !!!! DERECHA - IZQUIERDA - DERECHA	23.520
2.120	0.350	 6 4.66	DERECHA EN LOMO FULL	23.170
2.700	0.580	 7 4.08	DERECH 2 !!	22.590
2.980	0.280	 8 3.80	IZQUIERDA 3 !!!	22.310
3.400	0.420	 9 3.38	LOMO FULL	21.890
3.620	0.220	 10 3.16	IZQUIERDA 3 !!! KM. 217	21.670
PROXIMA REFERENCIA				
3.980	0.360	 11 2.80	DERECHA 3 !!! CORTA.	21.310

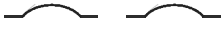

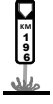
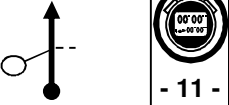
GRÚAS EN CHIHUAHUA (614) 413 9999 GRÚAS EN OJINAGA 656.614-3596

DISTANCE		DIRECTION	INFORMATION	RETRO
TOTAL	PARTIAL			
3.980	0.360	 11 2.80	RIGHT 3 !!! SHORT.	21.310
4.250	0.270	 12 2.53	CREST WITH RIGHT 2 !!	21.040
4.590	0.340	 13 2.19	LEFT 3 !!!	20.700
4.920	0.330	 14 1.86	CREST FULL, LEFT 2 !!	20.370
5.770	0.850	 15 1.01	KM. 215, RIGHT FULL	19.520
6.100	0.330	 16 0.68	LEFT 1	19.190
6.360	0.260	 17 0.42	RIGHT 0	18.930
6.780	0.420	 18 0.00	"B" CONTROL SPEED STAGE ENDS (km 215 + 870 m.)	18.510
		GPS N 29° 34' 02.53" W 104° 32' 27.94" 808 msnm		
6.910	0.130	 19	KM. 214	18.380
7.370	0.460	 20	"C" CONTROL MANDATORY STOP (km 214+460 m. before of curve sign)	17.920
15.740	8.370	 21	MARKER km 205	9.550
NEXT REFERENCE				
16.050	0.310	 22	BUMPS (2), DON'T SEEN.	9.240




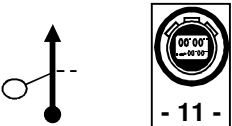
CRANES AT CHIHUAHUA (614) 413 9999 CRANES AT OJINAGA 656.614-3596

DISTANCIA		DIRECCIÓN	INFORMACIÓN	DIST. REG.
TOTAL	PARCIAL			
3.980	0.360	 11 2.80	DERECHA 3 !!! CORTA.	21.310
4.250	0.270	 12 2.53	LOMO CON DERECHA 2 !!	21.040
4.590	0.340	 13 2.19	IZQUIERDA 3 !!!	20.700
4.920	0.330	 14 1.86	LOMO FULL, IZQUIERDA 2 !!	20.370
5.770	0.850	 15 1.01	KM. 215, DERECHA FULL	19.520
6.100	0.330	 16 0.68	IZQUIERDA 1	19.190
6.360	0.260	 17 0.42	DERECHA 0	18.930
6.780	0.420	 18 0.00	CONTROL "B" FIN DE VELOCIDAD (km 215 + 870 m. poste de luz)	18.510
6.910	0.130	 19	KM. 214	18.380
7.370	0.460	 20	CONTROL "C" ALTO TOTAL (km 214+460 m. ante de señal de curva)	17.920
15.740	8.370	 21	MOJONERA km 205	9.550
PROXIMA REFERENCIA				
16.050	0.310	 22	TOPES (2), NO SE VEN.	9.240

GRÚAS EN CHIHUAHUA (614) 413 9999 GRÚAS EN OJINAGA 656.614-3596

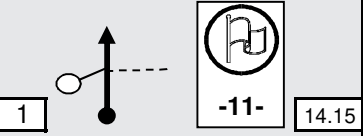

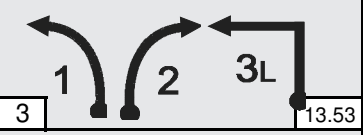
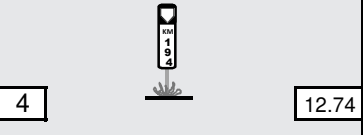
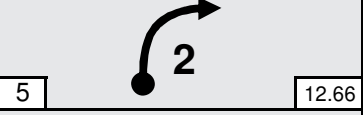

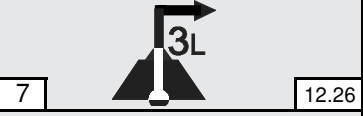
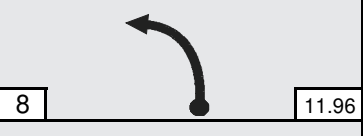
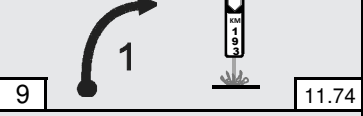

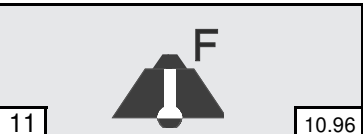
DISTANCE		DIRECTION	INFORMATION	RETRO
TOTAL	PARTIAL			
16.050	0.310	 22	BUMPS (2), DON'T SEEN.	9.240
20.800	4.750	 23	MARKER km 200 LEFT SIDE	4.490
24.780	3.980	 24	km 196 LEFT SIDE	0.510
25.290	0.510	 25	CONTROL "CH - TC 11" MANDATORY STOP HAND TIME CARD TO OFFICER (Marca en km 196 + 510 approx.)	0.000
DISTANCE TO THE NEXT "A" CONTROL 100 m (KM. 196.61) END OF STAGE				

CRANES AT CHIHUAHUA (614) 413 9999 CRANES AT OJINAGA 656.614-3596

DISTANCIA		DIRECCIÓN	INFORMACIÓN	DIST. REG.
TOTAL	PARCIAL			
16.050	0.310	 22	TOPES (2), NO SE VEN.	9.240
20.800	4.750	 23	MOJONERA km 200 LADO IZQUIERDO	4.490
24.780	3.980	 24	MOJONERA km 196 LADO IZQUIERDO	0.510
25.290	0.510	 25	CONTROL "CH - TC 11" ALTO TOTAL SE ANOTARÁ TIEMPO (Marca en km 196 + 510 aprox)	0.000
DISTANCIA AL PRÓXIMO CONTROL "A" 100 m (KM. 196.610) FIN DE ETAPA				

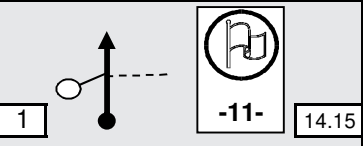
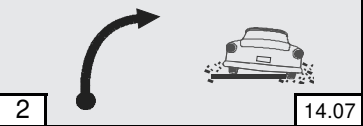
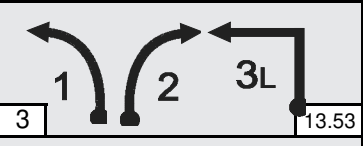

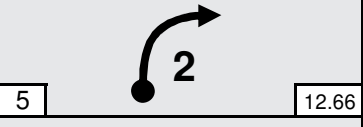


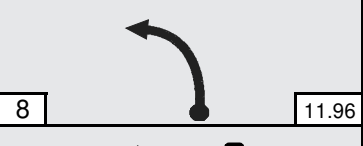
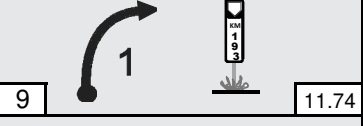

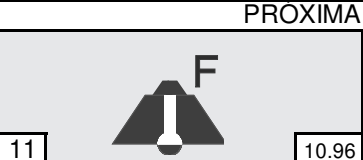
GRÚAS EN CHIHUAHUA (614) 413 9999 GRÚAS EN OJINAGA 656.614-3596

TC	11	Km. 196.61 on Ojinaga-Chihuahua road.	DISTANCE	11
	CH TC	12	Km 174 + 090 on Ojinaga-Chihuahua road.	
SPECIAL STAGE			AVERAGE	TIME 00:19'
11	OJINAGA - PEGÜIS 2		14.150 km.	

DISTANCE		DIRECTION	INFORMATION	RETRO
TOTAL	PARTIAL			
0.000	0.000		"A" CONTROL (HELMETS) START OF SPECIAL STAGE (Km. 196.610) GPS N 29° 32' 18.78" W 104° 43' 08.95" 862 msnm	21.430
0.080	0.080		RIGHT 2 !! BAD ROAD BEGINS	21.350
0.620	0.540		LEFT 1 ! RIGHT 2 !! LONG LEFT 3 !!!	20.810
1.410	0.790		MARKER km 194	20.020
1.490	0.080		RIGHT 2 !!	19.940
1.710	0.220		RIGHT 3 !!!	19.720
1.890	0.180		CREST WITH LONG RIGHT 3 !!! WITH RAVINE LEFT SIDE	19.540
2.190	0.300		LEFT	19.240
2.410	0.220		RIGHT 1 ! km 193	19.020
2.830	0.420		LONG LEFT 4 !!!! WITH BRIDGE	18.600
NEXT REFERENCE				
3.190	0.360		CREST FULL	18.240

CRANES AT CHIHUAHUA (614) 413 9999 CRANES AT OJINAGA 656.614-3596


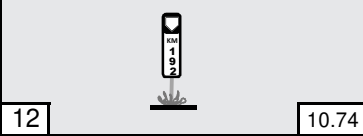
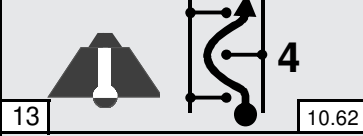
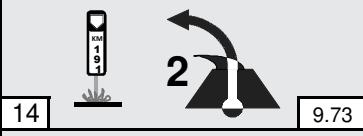


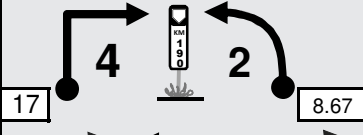
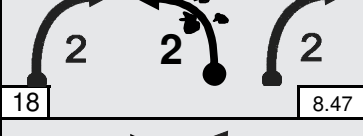
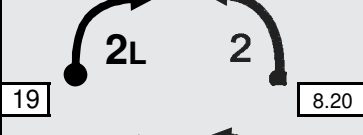

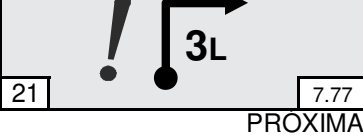

TC	11	Km. 196.61 en carr Ojinaga-Chihuahua	DISTANCIA		11
	CH TC	12	Km 174 + 090 en Carr Ojinaga-Chihuahua	21.43 km.	
TRAMO CRONOMETRADO			PROMEDIO		TIEMPO 00:19'
11	OJINAGA - PEGÜIS 2		14.150 km.	68 k/h	

DISTANCIA		DIRECCIÓN	INFORMACIÓN	DIST. REG.
TOTAL	PARCIAL			
0.000	0.000		CONTROL "A" (CASCO) INICIO DE VELOCIDAD (Km. 196.610)	21.430
		1	GPS N 29° 32' 18.78" W 104° 43' 08.95" 862 msnm	
0.080	0.080		DERECHA INICIA PAVIMENTO MALO.	21.350
		2		
0.620	0.540		IZQUIERDA 1 ! DERECHA 2 !! IZQUIERDA 3 !!! LARGA	20.810
		3		
1.410	0.790		MOJONERA km 194	20.020
		4		
1.490	0.080		DERECHA 2 !!	19.940
		5		
1.710	0.220		DERECHA 3 !!!	19.720
		6		
1.890	0.180		LOMO CON DERECHA 3 !!! LARGA CON BARRANCA LADO IZQUIERDO	19.540
		7		
2.190	0.300		IZQUIERDA	19.240
		8		
2.410	0.220		DERECHA 1 ! MOJONERA km 193	19.020
		9		
2.830	0.420		IZQUIERDA 4 !!!! LARGA CON PUENTE	18.600
		10		
PROXIMA REFERENCIA				
3.190	0.360		LOMO FULL	18.240
		11		


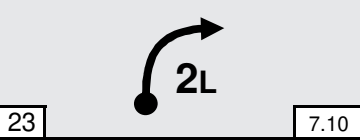
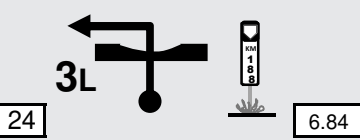

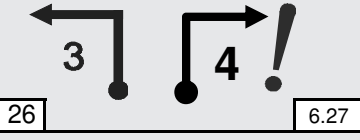
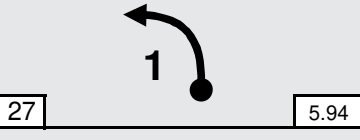

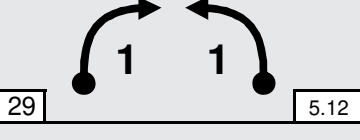

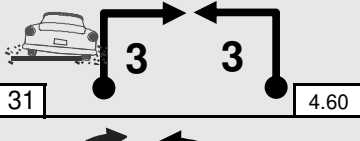


GRÚAS EN CHIHUAHUA (614) 413 9999 GRÚAS EN OJINAGA 656.614-3596

DISTANCE		DIRECTION	INFORMATION	RETRO
TOTAL	PARTIAL			
3.190	0.360		CREST FULL	18.240
3.410	0.220		km 192	18.020
3.530	0.120		CREST WITH CHICANE 4 !!!! LEFT - RIGHT - LEFT	17.900
4.420	0.890		km 191 CREST WITH LEFT 2 !!	17.010
5.170	0.750		LEFT 1 !	16.260
5.290	0.120		LEFT 2 !! RIGHT 1 !	16.140
5.480	0.190		RIGHT 4 !!!! km 190 LEFT 2 !!	15.950
5.680	0.200		RIGHT 2 !! LEFT 2 !! WITH HOLES RIGHT 2 !!	15.750
5.950	0.270		LONG RIGHT 2 !! LEFT 2 !!	15.480
6.140	0.190		RIGHT 1 ! LEFT 2 !!	15.290
6.380	0.240		LONG RIGHT 3 !!!! RAVINE LEFT SIDE	15.050
NEXT REFERENCE				
6.740	0.360		LONG LEFT 2 !!	14.690



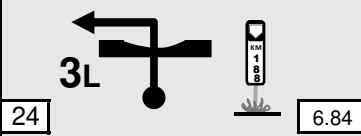



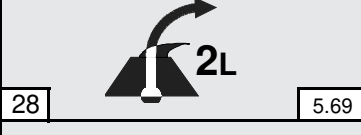


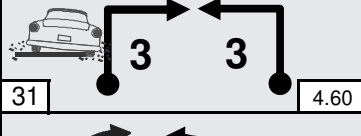
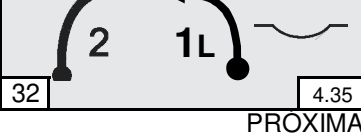

CRANES AT CHIHUAHUA (614) 413 9999 CRANES AT OJINAGA 656.614-3596

DISTANCIA		DIRECCIÓN	INFORMACIÓN	DIST. REG.
TOTAL	PARCIAL			
3.190	0.360		LOMO FULL	18.240
3.410	0.220		MOJONERA km 192	18.020
3.530	0.120		LOMO CON CHICANA 4 !!!! IZQUIERDA - DERECHA - IZQUIERDA	17.900
4.420	0.890		MOJONERA km 191 LOMO CON IZQUIERDA 2 !!	17.010
5.170	0.750		IZQUIERDA 1 !	16.260
5.290	0.120		IZQUIERDA 2 !! DERECHA 1 !	16.140
5.480	0.190		DERECHA 4 !!!! MOJONERA km 190 IZQUIERDA 2 !!	15.950
5.680	0.200		DERECHA 2 !! IZQUIERDA 2 !! CON HOYOS DERECHA 2 !!	15.750
5.950	0.270		DERECHA 2 !! LARGA IZQUIERDA 2 !!	15.480
6.140	0.190		DERECHA 1 ! IZQUIERDA 2 !!	15.290
6.380	0.240		DERECHA 3 !!! LARGA BARRANCA LADO IZQUIERDO	15.050
PRÓXIMA REFERENCIA				
6.740	0.360		IZQUIERDA 2 !! LARGA	14.690



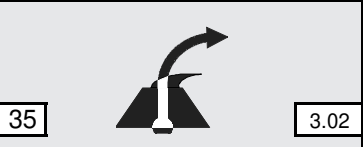
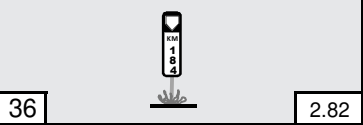
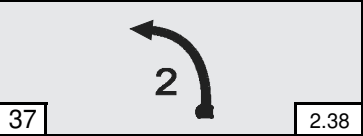
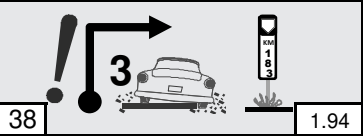
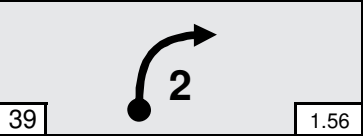

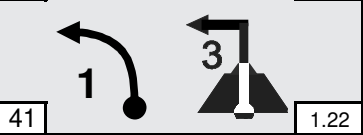
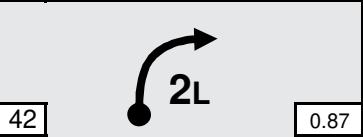

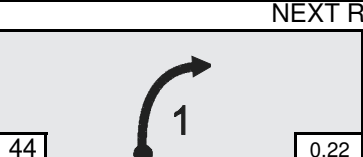
GRÚAS EN CHIHUAHUA (614) 413 9999 GRÚAS EN OJINAGA 656.614-3596

DISTANCE		DIRECTION	INFORMATION	RETRO
TOTAL	PARTIAL			
6.740	0.360		LONG LEFT 2 !!	14.690
7.050	0.310		LONG RIGHT 2 !!	14.380
7.310	0.260		LONG LEFT 3 !!! WITH DIP. km 188	14.120
7.420	0.110		LONG RIGHT 4 !!!! WITH BAD ROAD AND RAVINE LEFT SIDE	14.010
7.880	0.460		LEFT 3 !!! RIGHT 4 !!!! WITH RAVINE LEFT SIDE	13.550
8.210	0.330		LEFT 1 !	13.220
8.460	0.250		CREST WITH LONG RIGHT 2 !!	12.970
9.030	0.570		RIGHT 1 ! LEFT 1 !	12.400
9.490	0.460		KM. 186	11.940
9.550	0.060		RIGHT 3 !!! WITH BAD ROAD AND LEFT 3 !!!	11.880
9.800	0.250		RIGHT 2 !! LONG LEFT 1 ! AND DIP.	11.630
NEXT REFERENCE				
10.270	0.470		CREST WITH RIGHT 3 !!! WITH BAD ROAD	11.160




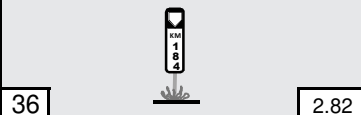




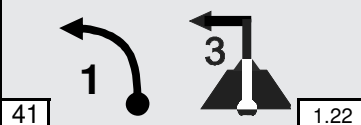

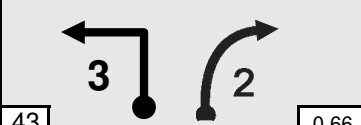

CRANES "SERVICIO FRONTERA" AT OJINAGA 656.614-3596 AT CHIHUAHUA (614) 413 9999

DISTANCIA		DIRECCIÓN	INFORMACIÓN	DIST. REG.
TOTAL	PARCIAL			
6.740	0.360		IZQUIERDA 2 !! LARGA	14.690
7.050	0.310		DERECHA 2 !! LARGA	14.380
7.310	0.260		IZQUIERDA 3 !!! LARGA CON VADO MOJONERA km 188	14.120
7.420	0.110		DERECHA 4 !!!! LARGA CON PISO MALO Y BARRANCA LADO IZQUIERDO	14.010
7.880	0.460		IZQUIERDA 3 !!! DERECHA 4 !!! CON BARRANCA LADO IZQUIERDO	13.550
8.210	0.330		IZQUIERDA 1 !	13.220
8.460	0.250		LOMO CON DERECHA 2 !! LARGA	12.970
9.030	0.570		DERECHA 1 IZQUIERDA 1 !	12.400
9.490	0.460		KM. 186	11.940
9.550	0.060		DERECHA 3 !!! CON PISO MALO IZQUIERDA 3 !!!	11.880
9.800	0.250		DERECHA 2 !! IZQUIERDA 1 ! LARGA CON VADO.	11.630
PRÓXIMA REFERENCIA				
10.270	0.470		LOMO CON DERECHA 3 !!! CON PISO MALO	11.160



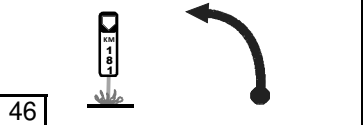

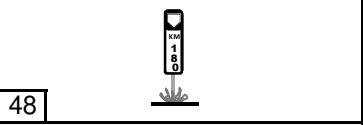
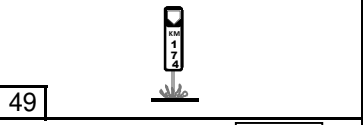
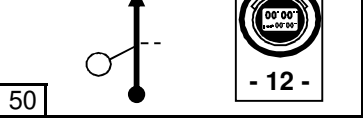
GRÚAS FRONTERA EN OJINAGA 656.614-3596 EN CHIHUAHUA (614) 413 9999

DISTANCE		DIRECTION	INFORMATION	RETRO
TOTAL	PARTIAL			
10.270	0.470		CREST WITH RIGHT 3 !!! WITH BAD ROAD	11.160
10.430	0.160		LEFT RIGHT 1 !	11.000
11.130	0.700		CREST WITH RIGHT	10.300
11.330	0.200		km 184	10.100
11.770	0.440		LEFT 2 !!	9.660
12.210	0.440		RIGHT 3 !!! WITH BAD ROAD AND RAVINE LEFT SIDE KM. 183	9.220
12.590	0.380		RIGHT 2 !!	8.840
12.790	0.200		LEFT 1 !	8.640
12.930	0.140		LEFT 1 ! WITH CREST WITH LEFT 3 !!!	8.500
13.280	0.350		LONG RIGHT 2 !!	8.150
13.490	0.210		LEFT 3 !!! RIGHT 2 !!	7.940
NEXT REFERENCE				
13.930	0.440		RIGHT 1 !	7.500

CRANES AT CHIHUAHUA (614) 413 9999 CRANES AT OJINAGA 656.614-3596

DISTANCIA		DIRECCIÓN	INFORMACIÓN	DIST. REG.
TOTAL	PARCIAL			
10.270	0.470		LOMO CON DERECHA 3 !!! CON PISO MALO	11.160
10.430	0.160		IZQUIERDA DERECHA 1 !	11.000
11.130	0.700		LOMO CON DERECHA	10.300
11.330	0.200		MOJONERA km 184	10.100
11.770	0.440		IZQUIERDA 2 !!	9.660
12.210	0.440		DERECHA 3 !!! CON PISO MALO Y BARRANCA LADO IZQUIERDO KM. 183	9.220
12.590	0.380		DERECHA 2 !!	8.840
12.790	0.200		IZQUIERDA 1 !	8.640
12.930	0.140		IZQUIERDA 1 ! CON LOMO CON IZQUIERDA 3 !!!	8.500
13.280	0.350		DERECHA 2 !! LARGA	8.150
13.490	0.210		IZQUIERDA 3 !!! DERECHA 2 !!	7.940
PROXIMA REFERENCIA				
13.930	0.440		DERECHA 1 !	7.500

GRÚAS EN CHIHUAHUA (614) 413 9999 GRÚAS EN OJINAGA 656.614-3596

DISTANCE		DIRECTION	INFORMATION	RETRO
TOTAL	PARTIAL			
13.930	0.440		RIGHT 1 !	7.500
14.150	0.220		CREST WITH LEFT FULL "B" CONTROL END OF SPECIAL STAGE (km 182 + 760 m approx..)	7.280
14.350	0.200		GPS N 29° 32' 46.61" W 104° 48' 02.50" 1,101 msnm km 181 LEFT	7.080
14.840	0.490		"C" CONTROL MANDATORY STOP (km 181 + 490 m.)	6.590
15.320	0.480		MARKER km 180 L. S.	6.110
21.340	6.020		MARKER km 174	0.090
21.430	0.090		CONTROL "CH - TC 12" MANDATORY STOP HAND TIME CARD TO OFFICER (km 174 + 090 m.)	0.000
DISTANCE TO THE NEXT "A" CONTROL 50 m. END OF SECTION CRANE FRONTERA IN OJINAGA 656.614-3596 AT CHIHUAHUA (614) 413 9999				

DISTANCIA		DIRECCIÓN	INFORMACIÓN	DIST. REG.
TOTAL	PARCIAL			
13.930	0.440		DERECHA 1 !	7.500
14.150	0.220		LOMO CON IZQUIERDA FULL CONTROL "B" FIN DE VELOCIDAD (km 182 + 760 m aprox.)	7.280
14.350	0.200		MOJONERA km 181 IZQUIERDA	7.080
14.840	0.490		CONTROL "C" ALTO TOTAL (km 181 + 490 m.)	6.590
15.320	0.480		MOJONERA km 180 L. I.	6.110
21.340	6.020		MOJONERA km 174	0.090
21.430	0.090		CONTROL "CH - TC 12" ALTO TOTAL SE ANOTARÁ TIEMPO (km 174 + 090 m.)	0.000
DISTANCIA AL PRÓXIMO CONTROL "A" 50 m FIN DE SECCIÓN				

GRÚAS FRONTERA EN OJINAGA 656.614-3596 EN CHIHUAHUA (614) 413 9999

TC	12	Km 174 + 140 en Carr Ojinaga-Chihuahua	DISTANCE		12
	CH TC	13	Km 135 + 800 m. en Carr Ojinaga-Chihuahua	22.59 km.	
SPECIAL STAGE			AVERAGE		TIME 00:15'
12	PEGÜIS - COYAME 1		19.350 km.	90 k/h	


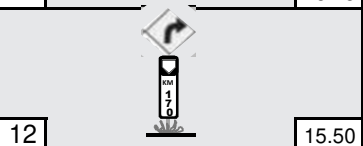
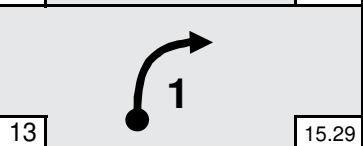
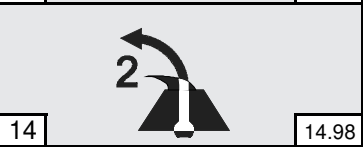
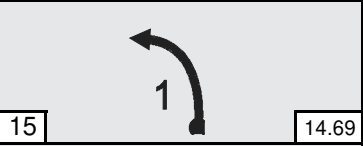
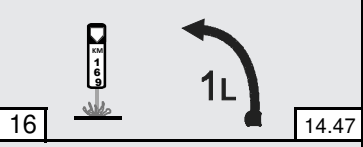
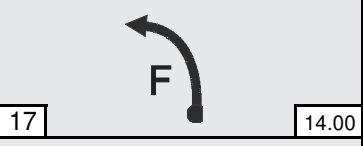

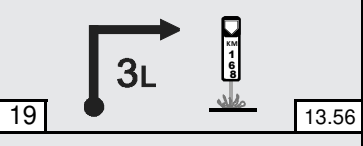
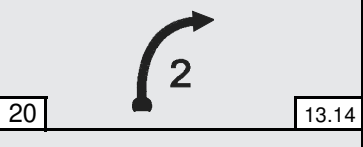
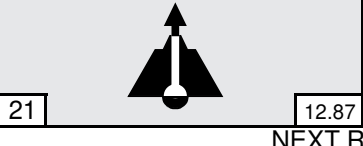
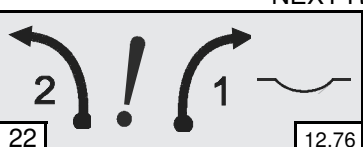
DISTANCE		DIRECTION	INFORMATION	RETRO
TOTAL	PARTIAL			
0.000	0.000		"A" CONTROL (HELMETS) START OF SPECIAL STAGE (km 174 + 140 m.) GPS N 29° 33' 33.42" W 104° 49' 29.50" 947 msnm	22.590
0.010	0.010		RIGHT	22.580
0.290	0.280		CREST WITH LEFT 2 !!	22.300
0.570	0.280		NARROW BRIDGE WITH RIGHT 3 !!! AND JUMP	22.020
0.820	0.250		LEFT 1 ! km 173	21.770
1.120	0.300		LEFT 1 !	21.470
1.210	0.090		CREST WITH LONG LEFT 2 !! WITH DIP	21.380
1.760	0.550		CREST. RIGHT 0	20.830
2.430	0.670		CREST WITH LEFT FULL	20.160
3.200	0.770		RIGHT 3 !!! WITH BRIDGE AND JUMP	19.390
NEXT REFERENCE				
3.600	0.400		LEFT 1 !	18.990

CRANES AT CHIHUAHUA (614) 413 9999 CRANES AT OJINAGA 656.614-3596


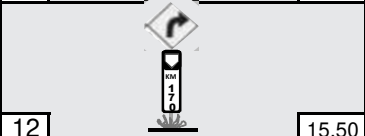
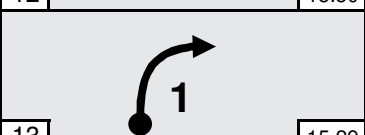
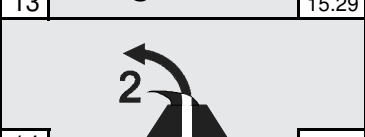
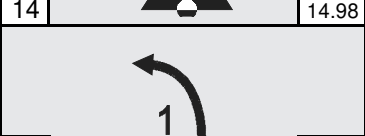
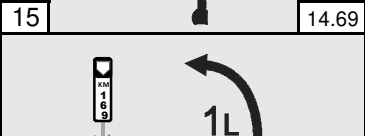
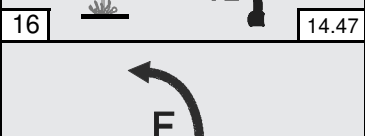
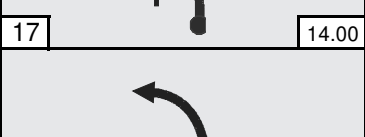
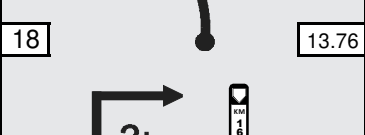

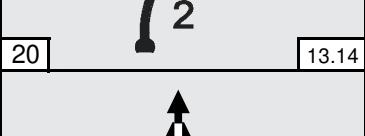
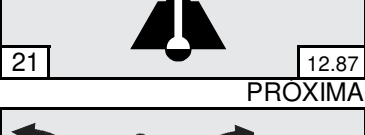
TC	12	Km 174 + 140 en Carr Ojinaga-Chihuahua	DISTANCIA		12
	CH TC	13	Km 135 + 800 m. en Carr Ojinaga-Chihuahua	22.59 km.	
TRAMO CRONOMETRADO			PROMEDIO		TIEMPO 00:15'
12	PEGÜIS - COYAME 1		19.350 km.	90 k/h	

DISTANCIA		DIRECCIÓN	INFORMACIÓN	DIST. REG.
TOTAL	PARCIAL			
0.000	0.000		CONTROL "A" (CASCO) INICIO DE VELOCIDAD (km 174 + 140 m.)	22.590
		1	G P S N 29° 33' 33.42" W 104° 49' 29.50" 947 msnm	
0.010	0.010		DERECHA.	22.580
		2		
0.290	0.280		LOMO CON IZQUIERDA 2 !!	22.300
		3		
0.570	0.280		PUENTE CON DERECHA 3 !!! Y BRINCO	22.020
		4		
0.820	0.250		IZQUIERDA 1 ! MOJONERA km 173	21.770
		5		
1.120	0.300		IZQUIERDA 1 !	21.470
		6		
1.210	0.090		LOMO CON IZQUIERDA 2 !! LARGA CON VADO A LA SALIDA	21.380
		7		
1.760	0.550		LOMO, DERECHA 0	20.830
		8		
2.430	0.670		LOMO CON IZQUIERDA FULL	20.160
		9		
3.200	0.770		DERECHA 3 !!! EN PUENTE CON BRINCO	19.390
		10		
PROXIMA REFERENCIA				
3.600	0.400		IZQUIERDA 1 !	18.990
		11		

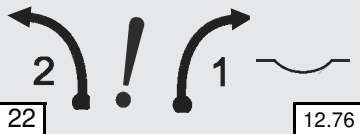


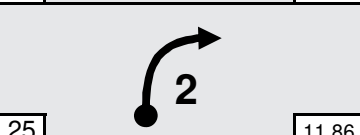

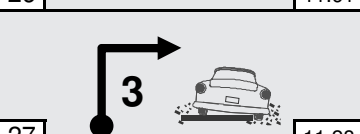



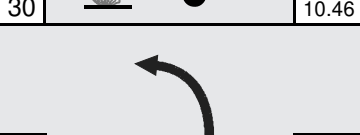


GRÚAS EN CHIHUAHUA (614) 413 9999 GRÚAS EN OJINAGA 656.614-3596

DISTANCE		DIRECTION	INFORMATION	RETRO
TOTAL	PARTIAL			
3.600	0.400		LEFT 1 !	18.990
3.850	0.250		KM. 170 R.S.	18.740
4.060	0.210		RIGHT 1 !	18.530
4.370	0.310		CREST WITH LEFT 2 !!	18.220
4.660	0.290		LEFT 1 !	17.930
4.880	0.220		km 169 LONG LEFT 1 !	17.710
5.350	0.470		LEFT FULL	17.240
5.590	0.240		LEFT	17.000
5.790	0.200		LONG RIGHT 3 !!! km 168	16.800
6.210	0.420		RIGHT 2 !!	16.380
6.480	0.270		CREST	16.110
NEXT REFERENCE				
6.590	0.110		LEFT 2 !! WITH RAVINE RIGHT 1 ! WITH DIP	16.000

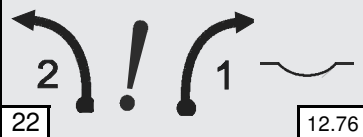
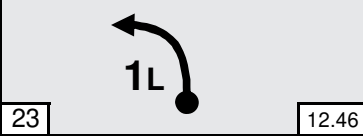

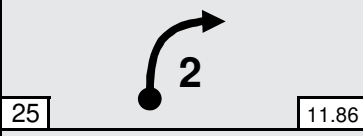


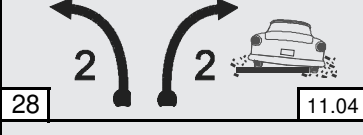


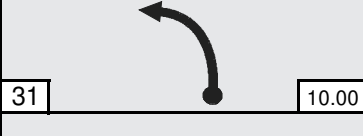
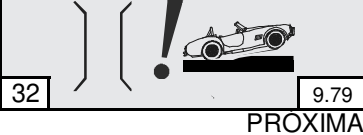

CRANES AT CHIHUAHUA (614) 413 9999 CRANES AT OJINAGA 656.614-3596

DISTANCIA		DIRECCIÓN	INFORMACIÓN	DIST. REG.
TOTAL	PARCIAL			
3.600	0.400		IZQUIERDA 1 !	18.990
3.850	0.250		KM. 170 L.D.	18.740
4.060	0.210		DERECHA 1 !	18.530
4.370	0.310		LOMO CON IZQUIERDA 2 !!	18.220
4.660	0.290		IZQUIERDA 1 !	17.930
4.880	0.220		MOJONERA km 169 IZQUIERDA 1 ! LARGA	17.710
5.350	0.470		IZQUIERDA FULL	17.240
5.590	0.240		IZQUIERDA	17.000
5.790	0.200		DERECHA 3 !!! LARGA MOJONERA km 168	16.800
6.210	0.420		DERECHA 2 !!	16.380
6.480	0.270		LOMO	16.110
PRÓXIMA REFERENCIA				
6.590	0.110		IZQUIERDA 2 !! CON BARRANCO DERECHA 1 ! CON VADO	16.000

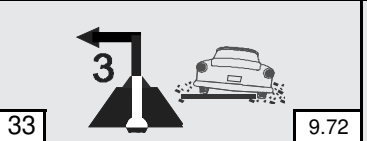

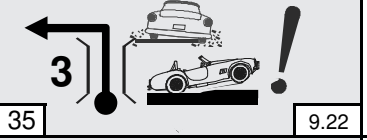
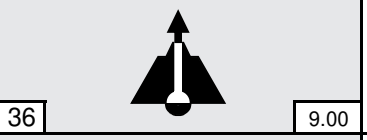

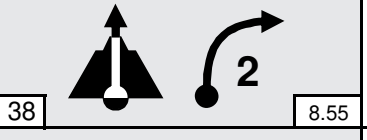
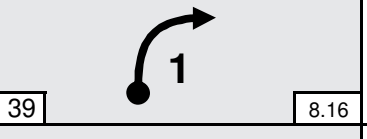

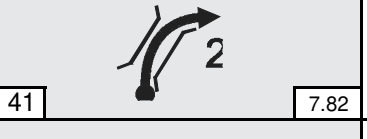
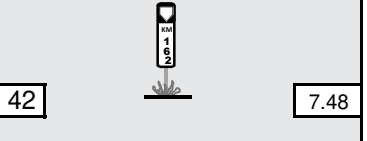
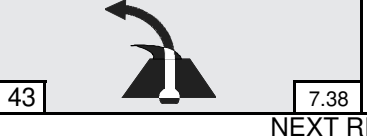

GRÚAS EN CHIHUAHUA (614) 413 9999 GRÚAS EN OJINAGA 656.614-3596

DISTANCE		DIRECTION	INFORMATION	RETRO
TOTAL	PARTIAL			
6.590	0.110		LEFT 2 !! WITH RAVINE RIGHT 1 ! WITH DIP	16.000
6.890	0.300		LONG LEFT 1 !	15.700
7.300	0.410		LEFT 2 !!	15.290
7.490	0.190		RIGHT 2 !!	15.100
7.740	0.250		LONG LEFT 2 !! WITH BAD ROAD KM. 166	14.850
8.070	0.330		RIGHT 3 !!! WITH BAD ROAD	14.520
8.310	0.240		LEFT 2 !! WITH BAD ROAD RIGHT 2 !!	14.280
8.690	0.380		LEFT 1 !	13.900
8.890	0.200		km 165 RIGHT 1 !	13.700
9.350	0.460		LEFT	13.240
9.560	0.210		BRIDGE WITH JUMP	13.030
NEXT REFERENCE				
9.630	0.070		CREST WITH LEFT 3 !!! WITH BAD ROAD	12.960

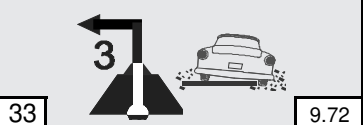
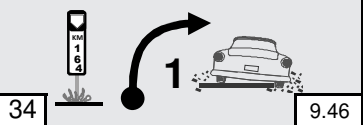
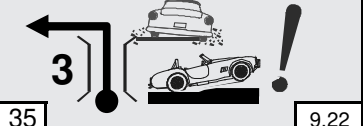



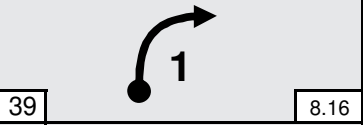

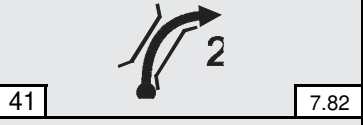
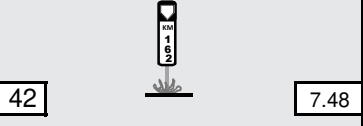


CRANES AT CHIHUAHUA (614) 413 9999 CRANES AT OJINAGA 656.614-3596

DISTANCIA		DIRECCIÓN	INFORMACIÓN	DIST. REG.
TOTAL	PARCIAL			
6.590	0.110		IZQUIERDA 2 !! CON BARRANCO DERECHA 1 ! CON VADO	16.000
6.890	0.300		IZQUIERDA 1 ! LARGA	15.700
7.300	0.410		IZQUIERDA 2 !!	15.290
7.490	0.190		DERECHA 2 !!	15.100
7.740	0.250		IZQUIERDA 2 !! LARGA CON PISO MALO. KM. 166	14.850
8.070	0.330		DERECHA 3 !!! CON PISO MALO	14.520
8.310	0.240		IZQUIERDA 2 !! CON PISO MALO DERECHA 2 !!	14.280
8.690	0.380		IZQUIERDA 1 !	13.900
8.890	0.200		MOJONERA km 165 DERECHA 1 !	13.700
9.350	0.460		IZQUIERDA	13.240
9.560	0.210		PUENTE CON BRINCO.	13.030
PRÓXIMA REFERENCIA				
9.630	0.070		LOMO CON IZQUIERDA 3 !!! CON PISO MALO	12.960

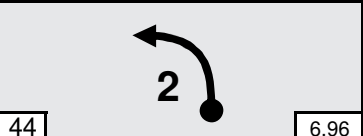
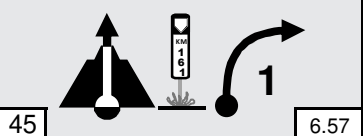


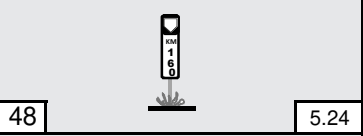
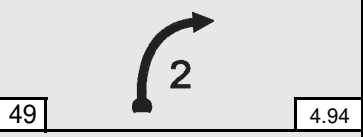

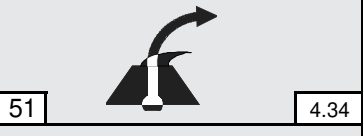

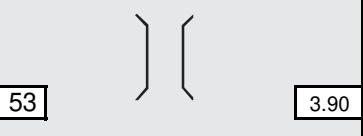


GRÚAS EN CHIHUAHUA (614) 413 9999 GRÚAS EN OJINAGA 656.614-3596

DISTANCE		DIRECTION	INFORMATION	RETRO
TOTAL	PARTIAL			
9.630	0.070		CREST WITH LEFT 3 !!! WITH BAD ROAD	12.960
9.890	0.260		km 164 RIGHT 1 ! WITH BAD ROAD	12.700
10.130	0.240		BRIDGE WITH LEFT 3 !!!, JUMP AND BAD ROAD	12.460
10.350	0.220		CREST FULL	12.240
10.620	0.270		CREST	11.970
10.800	0.180		CREST RIGHT 2 !!	11.790
11.190	0.390		RIGHT 1 !	11.400
11.420	0.230		CREST FULL	11.170
11.530	0.110		BRIDGE WITH RIGHT 2 !!	11.060
11.870	0.340		km 162	10.720
11.970	0.100		CREST WITH LEFT	10.620
NEXT REFERENCE				
12.390	0.420		LEFT 2 !!	10.200


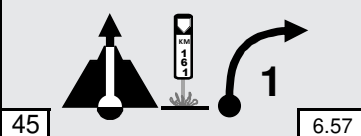

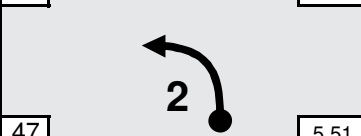
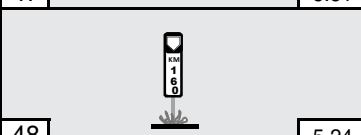


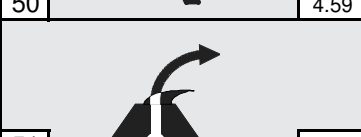
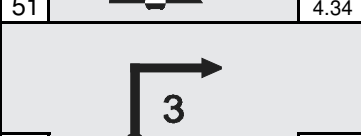
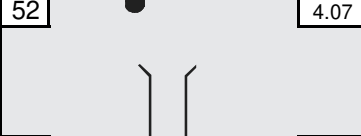
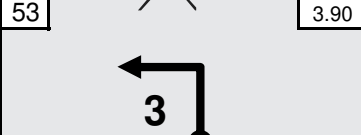

CRANES AT CHIHUAHUA (614) 413 9999 CRANES AT OJINAGA 656.614-3596

DISTANCIA		DIRECCIÓN	INFORMACIÓN	DIST. REG.
TOTAL	PARCIAL			
9.630	0.070		LOMO CON IZQUIERDA 3 !!! CON PISO MALO	12.960
9.890	0.260		MOJONERA km 164 DERECHA 1 ! CON PISO MALO	12.700
10.130	0.240		PUENTE CON IZQUIERDA 3 !!!, BRINCO Y PISO MALO	12.460
10.350	0.220		LOMO FULL	12.240
10.620	0.270		LOMO	11.970
10.800	0.180		LOMO DERECHA 2 !!	11.790
11.190	0.390		DERECHA 1 !	11.400
11.420	0.230		LOMO FULL	11.170
11.530	0.110		PUENTE CON DERECHA 2 !!	11.060
11.870	0.340		MOJONERA km 162	10.720
11.970	0.100		LOMO CON IZQUIERDA	10.620
PRÓXIMA REFERENCIA				
12.390	0.420		IZQUIERDA 2 !!	10.200





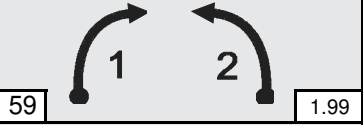


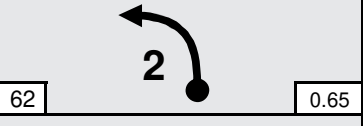



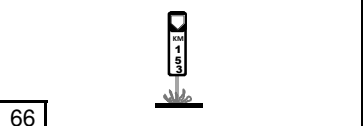
GRÚAS EN CHIHUAHUA (614) 413 9999 GRÚAS EN OJINAGA 656.614-3596

DISTANCE		DIRECTION	INFORMATION	RETRO
TOTAL	PARTIAL			
12.390	0.420		LEFT 2 !!	10.200
12.780	0.390		CREST, KM. 161 WITH RIGHT 1 !	9.810
13.660	0.880		CAUTION !, RIGHT 2 !! (MILITARY POST)	8.930
13.840	0.180		LEFT 2 !!	8.750
14.110	0.270		km 160 INVERTED	8.480
14.410	0.300		RIGHT 2 !!	8.180
14.760	0.350		LEFT 2 !!	7.830
15.010	0.250		RIGHT WITH CREST	7.580
15.280	0.270		RIGHT 3 !!!	7.310
15.450	0.170		BRIDGE	7.140
15.620	0.170		LEFT 3 !!!	6.970
NEXT REFERENCE				
16.160	0.540		LEFT WITH RIGHT 1 !	6.430



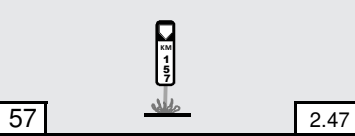
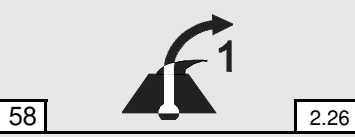
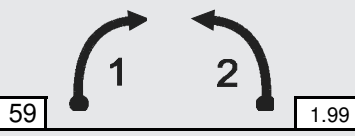
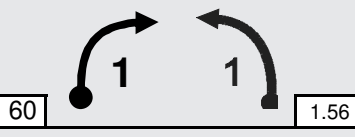

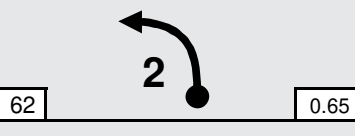
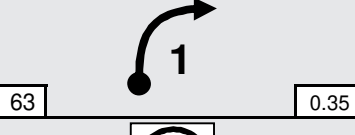
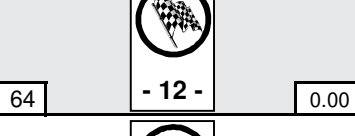

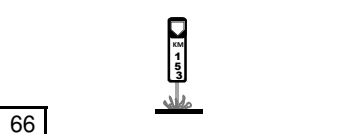
CRANES AT CHIHUAHUA (614) 413 9999 CRANES AT OJINAGA 656.614-3596

DISTANCIA		DIRECCIÓN	INFORMACIÓN	DIST. REG.
TOTAL	PARCIAL			
12.390	0.420		IZQUIERDA 2 !!	10.200
12.780	0.390		LOMO, KM. 161 CON DERECHA 1 !	9.810
13.660	0.880		PRECAUCIÓN, DERECHA 2 !! (PUESTO DE SOLDADOS)	8.930
13.840	0.180		IZQUIERDA 2 !!	8.750
14.110	0.270		km 160 INVERTIDA	8.480
14.410	0.300		DERECHA 2 !!	8.180
14.760	0.350		IZQUIERDA 2 !!	7.830
15.010	0.250		DERECHA CON LOMO	7.580
15.280	0.270		DERECHA 3 !!!	7.310
15.450	0.170		PUENTE	7.140
15.620	0.170		IZQUIERDA 3 !!!	6.970
PRÓXIMA REFERENCIA				
16.160	0.540		IZQUIERDA CON DERECHA 1 !	6.430


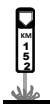

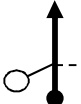

GRÚAS EN CHIHUAHUA (614) 413 9999 GRÚAS EN OJINAGA 656.614-3596

DISTANCE		DIRECTION	INFORMATION	RETRO
TOTAL	PARTIAL			
16.160	0.540		LEFT WITH RIGHT 1 !	6.430
16.460	0.300		LEFT WITH RIGHT 1 !	6.130
16.880	0.420		km 157	5.710
17.090	0.210		CREST WITH RIGHT 1 !	5.500
17.360	0.270		RIGHT 1 ! WITH LEFT 2 !!	5.230
17.790	0.430		RIGHT 1 ! WITH LEFT 1 !	4.800
18.360	0.570		RIGHT 1 !	4.230
18.700	0.340		LEFT 2 !!	3.890
19.000	0.300		RIGHT 1 !	3.590
19.350	0.350		"B" CONTROL END OF SPECIAL STAGE (km 155+350 m aprox.) GPS N 29° 31' 43.51" W 105° 00' 03.44" 1,025 msnm	3.240
19.840	0.490		"C" CONTROL MANDATORY STOP (km 155 + 800 m. junto a señal de curva)	2.750
NEXT REFERENCE				
20.860	1.020		KM. 153	1.730

CRANES AT CHIHUAHUA (614) 413 9999 CRANES AT OJINAGA 656.614-3596

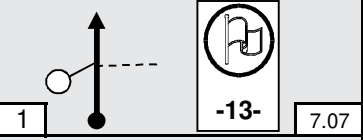
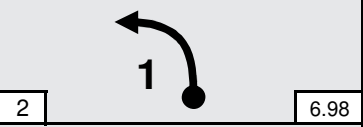

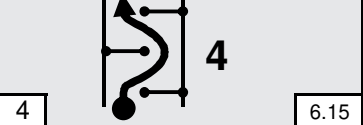
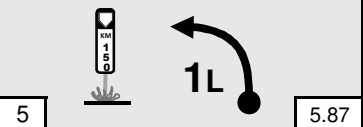






DISTANCIA		DIRECCIÓN	INFORMACIÓN	DIST. REG.
TOTAL	PARCIAL			
16.160	0.540		IZQUIERDA CON DERECHA 1 !	6.430
16.460	0.300		IZQUIERDA CON DERECHA 1 !	6.130
16.880	0.420		MOJONERA km 157	5.710
17.090	0.210		LOMO CON DERECHA 1 !	5.500
17.360	0.270		DERECHA 1 ! CON IZQUIERDA 2 !!	5.230
17.790	0.430		DERECHA 1 ! CON IZQUIERDA 1 !	4.800
18.360	0.570		DERECHA 1 !	4.230
18.700	0.340		IZQUIERDA 2 !!	3.890
19.000	0.300		DERECHA 1 !	3.590
19.350	0.350		CONTROL "B" FIN DE VELOCIDAD (km 155+350 m aprox.)	3.240
GPS N 29° 31' 43.51" W 105° 00' 03.44" 1.025 msnm				
19.840	0.490		CONTROL "C" ALTO TOTAL (km 155 + 800 m. junto a señal de curva)	2.750
PROXIMA REFERENCIA				
20.860	1.020		MOJONERA km 153	1.730

GRÚAS EN CHIHUAHUA (614) 413 9999 GRÚAS EN OJINAGA 656.614-3596

DISTANCE		DIRECTION	INFORMATION	RETRO
TOTAL	PARTIAL			
20.860	1.020	<div style="border: 1px solid black; padding: 2px; display: inline-block;">66</div> 	KM. 153	1.730
21.780	0.920	<div style="border: 1px solid black; padding: 2px; display: inline-block;">67</div> 	KM. 152	0.810
22.230	0.450	<div style="border: 1px solid black; padding: 2px; display: inline-block;">68</div> 	BRIDGE.	0.360
22.590	0.360	<div style="border: 1px solid black; padding: 2px; display: inline-block;">69</div>   <p style="text-align: center;">- 13 -</p>	CONTROL "CH - TC 13" MANDATORY STOP HAND TIME CARD TO OFFICER (km 152 + 810 m. Aprox.)	0.000
DISTANCE TO THE NEXT "A" CONTROL 100 m END OF SECTION				
CRANES AT CHIHUAHUA (614) 413 9999 CRANES AT OJINAGA 656.614-3596				

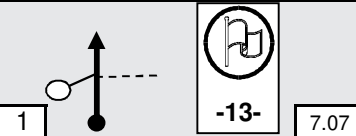



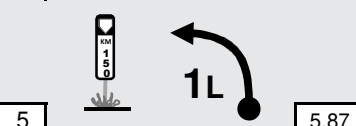






DISTANCIA		DIRECCIÓN	INFORMACIÓN	DIST. REG.
TOTAL	PARCIAL			
20.860	1.020	66 	MOJONERA km 153	1.730
21.780	0.920	67 	MOJONERA km 152	0.810
22.230	0.450	68 	PUENTE.	0.360
22.590	0.360	69   - 13 -	CONTROL "CH - TC 13" ALTO TOTAL SE ANOTARÁ TIEMPO (km 152 + 810 m. Aprox.)	0.000
DISTANCIA AL PRÓXIMO CONTROL "A" 100 m FIN DE SECCIÓN.				
GRUAS FRONTERA EN OJINAGA 656.614-3596 EN CHIHUAHUA (614) 413 9999				

TC	13	Km. 152.910 on Ojinaga-Chihuahua road.	LENGTH	13
	CH TC	14	Km. 119.100 on Ojinaga-Chihuahua road.	
SPECIAL STAGE			AVERAGE	TIME 00:23'
13	PEGÜIS - COYAME 2		7.070 km. 84 k/h	


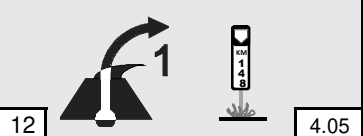
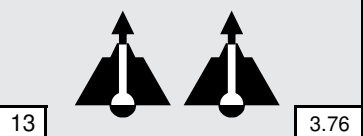
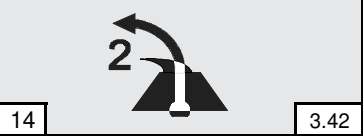
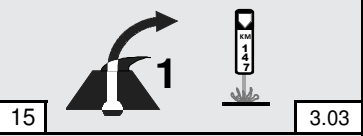
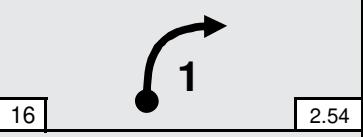
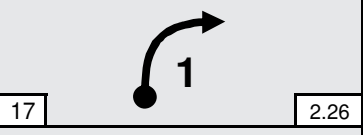
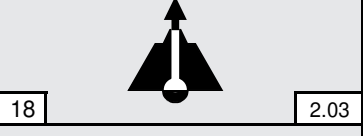




DISTANCE		DIRECTION	INFORMATION	RETRO
TOTAL	PARTIAL			
0.000	0.000		"A" CONTROL (HELMETS) START OF SPECIAL STAGE (km 152 + 910) <small>G P S N 29° 31' 15.44" W 105° 01' 58.97" 1.092 msnm</small>	32.020
0.090	0.090		LEFT 1 !!	31.930
0.440	0.350		RIGHT 1 !	31.580
0.920	0.480		CHICANE 4 !!!! RIGHT - LEFT - RIGHT	31.100
1.200	0.280		Km. 150 L.S. LONG LEFT 1 !	30.820
1.530	0.330		RIGHT 2 !!	30.490
1.620	0.090		LEFT 2 !!	30.400
1.960	0.340		RIGHT 2 !!	30.060
2.130	0.170		LEFT 1 !	29.890
2.310	0.180		CREST FULL	29.710
NEXT REFERENCE				
2.510	0.200		RIGHT 1 !	29.510

CRANES AT CHIHUAHUA (614) 413 9999 CRANES AT OJINAGA 656.614-3596

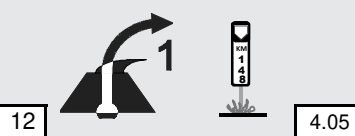
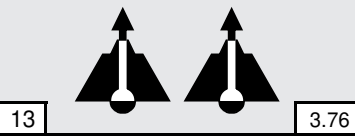
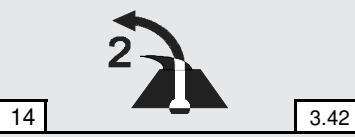
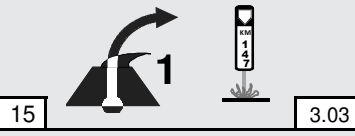





TC	13	Km 152.910 en Carr Ojinaga-Chihuahua	DISTANCIA		13
	CH TC	14	Km 119.100 en Carr Ojinaga-Chihuahua	32.02 km.	
TRAMO CRONOMETRADO			PROMEDIO		TIEMPO 00:23'
13	PEGÜIS - COYAME 2		7.070 km.	84 k/h	

DISTANCIA		DIRECCIÓN	INFORMACIÓN	DIST. REG.
TOTAL	PARCIAL			
0.000	0.000		CONTROL "A" (CASCO) INICIO DE VELOCIDAD (km 152 + 910) GPS N 29° 31' 15.44" W 105° 01' 58.97" 1,092 msnm	32.020
0.090	0.090		IZQUIERDA 1 !!	31.930
0.440	0.350		DERECHA 1 !	31.580
0.920	0.480		CHICANA 4 !!!! DERECHA - IZQUIERDA - DERECHA	31.100
1.200	0.280		Km. 150 L.I. IZQUIERDA 1 ! LARGA	30.820
1.530	0.330		DERECHA 2 !!	30.490
1.620	0.090		IZQUIERDA 2 !!	30.400
1.960	0.340		DERECHA 2 !!	30.060
2.130	0.170		IZQUIERDA 1 !	29.890
2.310	0.180		LOMO FULL	29.710
PROXIMA REFERENCIA				
2.510	0.200		DERECHA 1 !	29.510








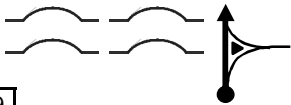


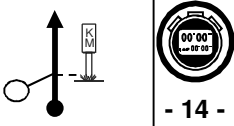
GRÚAS EN CHIHUAHUA (614) 413 9999 GRÚAS EN OJINAGA 656.614-3596

DISTANCE		DIRECTION	INFORMATION	RETRO
TOTAL	PARTIAL			
2.510	0.200		RIGHT 1 !	29.510
3.020	0.510		CREST WITH RIGHT 1 ! km 148	29.000
3.310	0.290		TWO CRESTS	28.710
3.650	0.340		CREST WITH LEFT 2 !!	28.370
4.040	0.390		CREST WITH RIGHT 1 ! km 147	27.980
4.530	0.490		RIGHT 1 !	27.490
4.810	0.280		RIGHT 1 !	27.210
5.040	0.230		CREST FULL	26.980
5.290	0.250		LONG LEFT 2 !!	26.730
5.610	0.320		CREST FULL	26.410
5.760	0.150		RIGHT 1 !	26.260
NEXT REFERENCE				
5.970	0.210		CREST WITH LEFT 2 !!	26.050








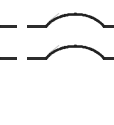


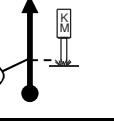
CRANES AT CHIHUAHUA (614) 413 9999 CRANES AT OJINAGA 656.614-3596

DISTANCIA		DIRECCIÓN	INFORMACIÓN	DIST. REG.
TOTAL	PARCIAL			
2.510	0.200	 11  4.56	DERECHA 1 !	29.510
3.020	0.510	 12  4.05	LOMO CON DERECHA 1 ! MOJONERA km 148	29.000
3.310	0.290	 13  3.76	LOMO DOBLE	28.710
3.650	0.340	 14  3.42	LOMO EN IZQUIERDA 2 !!	28.370
4.040	0.390	 15  3.03	LOMO CON DERECHA 1 ! MOJONERA km 147	27.980
4.530	0.490	 16  2.54	DERECHA 1 !	27.490
4.810	0.280	 17  2.26	DERECHA 1 !	27.210
5.040	0.230	 18  2.03	LOMO FULL	26.980
5.290	0.250	 19  1.78	IZQUIERDA 2 !! LARGA	26.730
5.610	0.320	 20  1.46	LOMO FULL	26.410
5.760	0.150	 21  1.31	DERECHA 1 !	26.260
PRÓXIMA REFERENCIA				
5.970	0.210	 22  1.10	LOMO CON IZQUIERDA 2 !!!	26.050

GRÚAS EN CHIHUAHUA (614) 413 9999 GRÚAS EN OJINAGA 656.614-3596



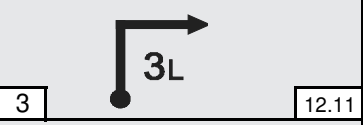
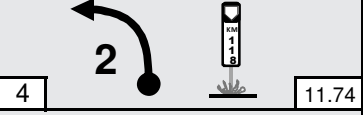
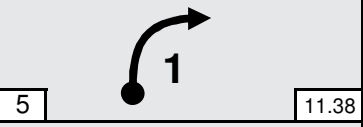

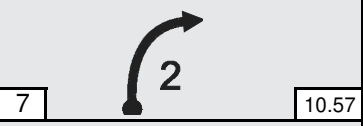

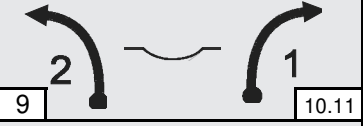
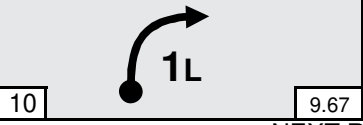
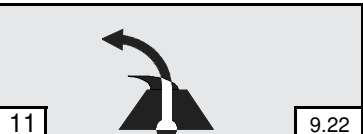
DISTANCE		DIRECTION	INFORMATION	RETRO
TOTAL	PARTIAL			
5.970	0.210	 22 1.10	CREST WITH LEFT 2 !!	26.050
6.630	0.660	 23 0.44	RIGHT 2 !!	25.390
7.070	0.440	 - 13 - 24 0.00	"B" CONTROL END OF SPECIAL STAGE (km 145+850 m apron.)	24.950
GPS N 29° 28' 27.06" W 105° 04' 32.09" 1,217 msnm				
7.740	0.670	 - 13 - 25	"C" CONTROL MANDATORY STOP (km 144 + 540 m.)	24.280
8.760	1.020	 26	CAUTION ! VILLAGE "COYAMÉ"	23.260
9.320	0.560	 27	BUMP.	22.700
9.350	0.030	 28	GAS STATION, LEFT SIDE (NO PREMIUM)	22.670
9.490	0.140	 29	BUMPS (4), STRAIGHT AHEAD TO CHIHUAHUA.	22.530
9.670	0.180	 30	ROAD SIGN: "CHIHUAHUA 140 - ALDAMA 108"	22.350
26.010	16.340	 31	KM. 125	6.010
32.020	6.010	 32	CONTROL "CH - TC 14" MANDATORY STOP HAND TIME CARD TO OFFICER (km 119)	0.000
DISTANCE TO THE NEXT "A" CONTROL 100 m END OF SECTION				

CRANES "SERVICIO FRONTERA" AT OJINAGA 656.614-3596 AT CHIHUAHUA (614) 413 9999

DISTANCIA		DIRECCIÓN	INFORMACIÓN	DIST. REG.
TOTAL	PARCIAL			
5.970	0.210	 22 1.10	LOMO CON IZQUIERDA 2 !!!	26.050
6.630	0.660	 23 0.44	DERECHA 2 !!	25.390
7.070	0.440	 24 0.00	CONTROL "B" FIN DE VELOCIDAD (km 145+850 m aprox.)	24.950
GPS N 29° 28' 27.06" W 105° 04' 32.09" 1,217 msnm				
7.740	0.670	 25	CONTROL "C" ALTO TOTAL (km 144 + 540 m.)	24.280
8.760	1.020	 26	¡ PRECAUCIÓN ! POBLACIÓN COYAMÉ	23.260
9.320	0.560	 27	TOPE.	22.700
9.350	0.030	 28	GASOLINERÍA, LADO IZQUIERDO (NO PREMIUM)	22.670
9.490	0.140	 29	TOPES (4), DE FRENTE A CHIHUAHUA.	22.530
9.670	0.180	 30	Letrero Doble: "CHIHUAHUA 140 - ALDAMA 108"	22.350
26.010	16.340	 31	KM. 125	6.010
32.020	6.010	 32	CONTROL "CH - TC 14" ALTO TOTAL SE ANOTARÁ TIEMPO (km 119)	0.000
DISTANCIA AL PRÓXIMO CONTROL "A" 100 m FIN DE SECCIÓN.				


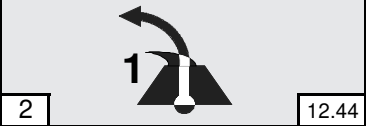

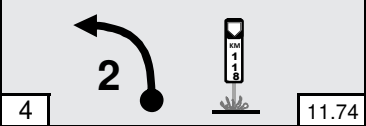




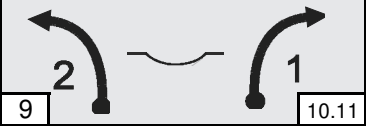
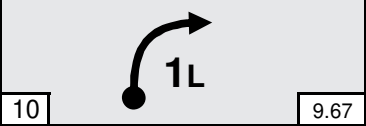

GRUAS FRONTERA EN OJINAGA 656.614-3596 EN CHIHUAHUA (614) 413 9999

TC	14	Km. 119.100 on Ojinaga-Chihuahua road.	LENGTH	14
	CH		F	
SPECIAL STAGE			AVERAGE	TIME 01:19'
14	COYAME - CHIHUAHUA		12.590 km.	

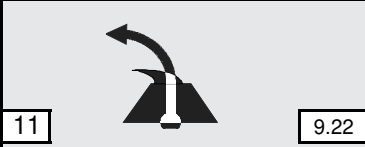


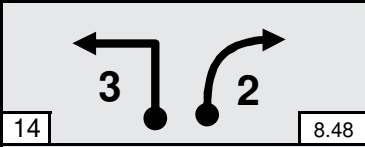
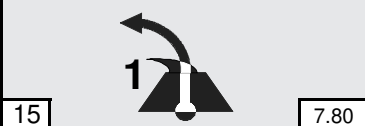
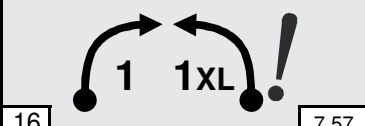






DISTANCE		DIRECTION	INFORMATION	RETRO
TOTAL	PARTIAL			
0.000	0.000		"A" CONTROL (HELMETS) START OF SPECIAL STAGE (km 119 + 100 m. entronque de tierra l d)	128.250
		1	GPS N 29° 21' 06.36" W 105° 16' 12.72" 1,422 msnm	
0.150	0.150		CREST WITH LEFT 1 !	128.100
		2		
0.480	0.330		LONG RIGHT 3 !!!	127.770
		3		
0.850	0.370		LEFT 2 !! km 118	127.400
		4		
1.210	0.360		RIGHT 1 !	127.040
		5		
1.650	0.440		CREST WITH LONG LEFT 3 !!!	126.600
		6		
2.020	0.370		RIGHT 2 !!	126.230
		7		
2.250	0.230		RIGHT 1 !	126.000
		8		
2.480	0.230		LEFT 2 !! WITH DIP RIGHT 1 !	125.770
		9		
2.920	0.440		LONG RIGHT 1 !	125.330
		10		
NEXT REFERENCE				
3.370	0.450		CREST WITH LEFT	124.880
		11		

CRANES AT CHIHUAHUA (614) 413 9999 CRANES AT OJINAGA 656.614-3596

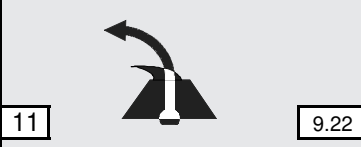


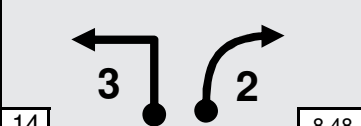

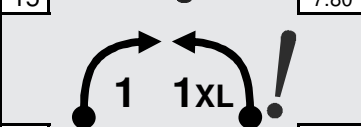
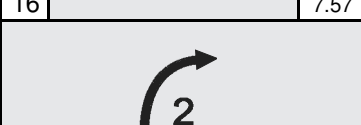

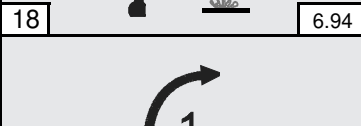

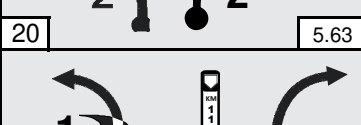

TC	14	Km 119.100 en Carr Ojinaga-Chihuahua	DISTANCIA		14
	CH	F	META FINAL en Plaza Sendero de Chihuahua	128.25 km.	
TRAMO CRONOMETRADO			PROMEDIO		TIEMPO 01:19'
14	COYAME - CHIHUAHUA		12.590 km.	97 k/h	

DISTANCIA		DIRECCIÓN	INFORMACIÓN	DIST. REG.
TOTAL	PARCIAL			
0.000	0.000		CONTROL "A" (CASCO) INICIO DE VELOCIDAD (km 119 + 100 m. entronque de tierra l d)	128.250
		1 	LOMO CON IZQUIERDA 1 !	128.100
0.480	0.330	3 	DERECHA 3 !!! LARGA	127.770
0.850	0.370	2 	IZQUIERDA 2 !! km 118	127.400
1.210	0.360	1 	DERECHA 1 !	127.040
1.650	0.440	3 	LOMO CON IZQUIERDA 3 !!! LARGA	126.600
2.020	0.370	2 	DERECHA 2 !!	126.230
2.250	0.230	1 	DERECHA 1 !	126.000
2.480	0.230	2 	IZQUIERDA 2 !! CON VADO DERECHA 1 !	125.770
2.920	0.440	1 	DERECHA 1 ! LARGA	125.330
PROXIMA REFERENCIA				
3.370	0.450	1 	LOMO CON IZQUIERDA	124.880











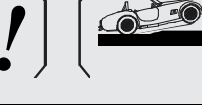

GRÚAS EN CHIHUAHUA (614) 413 9999 GRÚAS EN OJINAGA 656.614-3596

DISTANCE		DIRECTION	INFORMATION	RETRO
TOTAL	PARTIAL			
3.370	0.450		CREST WITH LEFT	124.880
3.540	0.170		RIGHT 0	124.710
3.840	0.300		km 115 LEFT 1 !	124.410
4.110	0.270		LEFT 3 !!! RIGHT 2 !!	124.140
4.790	0.680		CREST WITH LEFT 1 !	123.460
5.020	0.230		RIGHT 1 ! LEFT 1 ! VERY LONG WITH RAVINE RIGHT SIDE.	123.230
5.470	0.450		RIGHT 2 !!	122.780
5.650	0.180		LEFT 2 !! km 113	122.600
6.180	0.530		RIGHT 1 !	122.070
6.960	0.780		LEFT 2 !! RIGHT 2 !!	121.290
7.620	0.660		CREST WITH LEFT 1 ! km 111 RIGHT	120.630
NEXT REFERENCE				
8.120	0.500		LEFT	120.130













CRANES AT CHIHUAHUA (614) 413 9999 CRANES AT OJINAGA 656.614-3596

DISTANCIA		DIRECCIÓN	INFORMACIÓN	DIST. REG.
TOTAL	PARCIAL			
3.370	0.450		LOMO CON IZQUIERDA	124.880
3.540	0.170		DERECHA 0	124.710
3.840	0.300		km 115 IZQUIERDA 1 !	124.410
4.110	0.270		IZQUIERDA 3 !!! DERECHA 2 !!	124.140
4.790	0.680		LOMO CON IZQUIERDA 1 !	123.460
5.020	0.230		DERECHA 1 ! IZQUIERDA 1 ! MUY LARGA CON BARRANCO LADO DERECHO.	123.230
5.470	0.450		DERECHA 2 !!	122.780
5.650	0.180		IZQUIERDA 2 !! km 113	122.600
6.180	0.530		DERECHA 1 !	122.070
6.960	0.780		IZQUIERDA 2 !! DERECHA 2 !!	121.290
7.620	0.660		LOMO CON IZQUIERDA 1 ! km 111 DERECHA	120.630
PRÓXIMA REFERENCIA				
8.120	0.500		IZQUIERDA	120.130

GRÚAS EN CHIHUAHUA (614) 413 9999 GRÚAS EN OJINAGA 656.614-3596

DISTANCE		DIRECTION	INFORMATION	RETRO
TOTAL	PARTIAL			
8.120	0.500	 22 4.47	LEFT	120.130
8.440	0.320	 23 4.15	CREST	119.810
8.600	0.160	 24 3.99	LONG RIGHT 1 !	119.650
9.160	0.560	 25 3.43	LEFT 2 !! LEFT 2 !!	119.090
9.460	0.300	 26 3.13	RIGHT 1 !	118.790
9.610	0.150	 27 2.98	LEFT 1 !	118.640
9.740	0.130	 28 2.85	RIGHT 1 !	118.510
9.880	0.140	 29 2.71	LEFT 2 !! RIGHT 1 !	118.370
10.230	0.350	 30 2.36	CREST WITH LEFT 1 !	118.020
10.430	0.200	 31 2.16	RIGHT 2 !! VERY LONG	117.820
10.830	0.400	 32 1.76	BRIDGE WITH JUMP	117.420
NEXT REFERENCE				
10.970	0.143	 33 1.62	LEFT 1 ! km 108	117.277


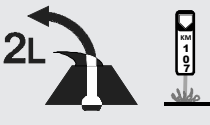







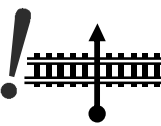

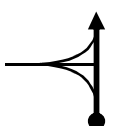
CRANES AT CHIHUAHUA (614) 413 9999 CRANES AT OJINAGA 656.614-3596

DISTANCIA		DIRECCIÓN	INFORMACIÓN	DIST. REG.
TOTAL	PARCIAL			
8.120	0.500	 22 4.47	IZQUIERDA	120.130
8.440	0.320	 23 4.15	LOMO	119.810
8.600	0.160	 24 3.99	DERECHA 1 ! LARGA	119.650
9.160	0.560	 25 3.43	IZQUIERDA 2 !! IZQUIERDA 2 !!	119.090
9.460	0.300	 26 3.13	DERECHA 1 !	118.790
9.610	0.150	 27 2.98	IZQUIERDA 1 !	118.640
9.740	0.130	 28 2.85	DERECHA 1 !	118.510
9.880	0.140	 29 2.71	IZQUIERDA 2 !! DERECHA 1 !	118.370
10.230	0.350	 30 2.36	LOMO CON IZQUIERDA 1 !	118.020
10.430	0.200	 31 2.16	DERECHA 2 !! MUY LARGA	117.820
10.830	0.400	 32 1.76	PUENTE CON BRINCO.	117.420
PRÓXIMA REFERENCIA				
10.970	0.143	 33 1.62	IZQUIERDA 1 ! km 108	117.277

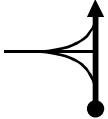

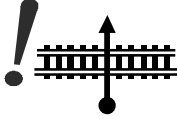




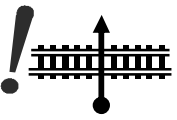


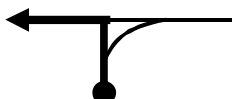

GRÚAS EN CHIHUAHUA (614) 413 9999 GRÚAS EN OJINAGA 656.614-3596

DISTANCE		DIRECTION	INFORMATION	RETRO
TOTAL	PARTIAL			
10.973	0.143		LEFT 1 ! km 108	117.277
11.560	0.587		CREST WITH LONG LEFT 2 !! KM. 107	116.690
12.230	0.670		CREST	116.020
12.440	0.210		LEFT FULL	115.810
12.590	0.150		"B" CONTROL END OF SPECIAL STAGE (km 107+ 700 m apron.)	115.660
GPS N 29° 15' 20.41" W 105° 21' 11.86" 1,304 msnm				
12.890	0.300		KM. 106	115.360
13.140	0.250		"C" CONTROL MANDATORY STOP (km 106 + 250 m)	115.110
15.810	2.670		km 103	112.440
19.820	4.010		km 99	108.430
21.320	1.500		CAUTION ! RAILROAD CROSSING.	106.930
24.770	3.450		km 94 L.S.	103.480
NEXT REFERENCE				
33.650	8.880		CAUTION !! DANGEROUS JUNCTION STRAIGHT AHEAD TO "CHIHUAHUA"	94.600

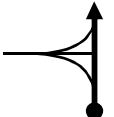

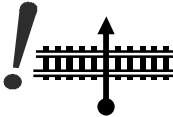




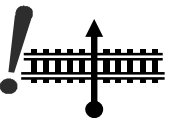

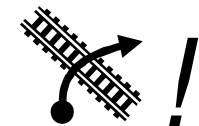
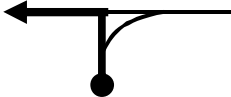

CRANES AT CHIHUAHUA (614) 413 9999 CRANES AT OJINAGA 656.614-3596

DISTANCIA		DIRECCIÓN	INFORMACIÓN	DIST. REG.
TOTAL	PARCIAL			
10.973	0.143	 33 1.62	IZQUIERDA 1 ! km 108	117.277
11.560	0.587	 34 1.03	LOMO CON IZQUIERDA 2 !! LARGA KM. 107	116.690
12.230	0.670	 35 0.36	LOMO	116.020
12.440	0.210	 36 0.15	IZQUIERDA FULL	115.810
12.590	0.150	 37 0.00	CONTROL "B" FIN DE VELOCIDAD (km 107+ 700 m aprox.)	115.660
		GPS N 29° 16' 18.68" W 105° 20' 10.83" 1,281 msnm		
12.890	0.300	 38	KM. 106	115.360
13.140	0.250	 39	CONTROL "C" ALTO TOTAL (km 106 + 250 m)	115.110
15.810	2.670	 40	km 103	112.440
19.820	4.010	 41	km 99	108.430
21.320	1.500	 42	¡ PRECAUCIÓN ! VÍAS DE FERROCARRIL.	106.930
24.770	3.450	 43	km 94 L.I.	103.480
PROXIMA REFERENCIA				
33.650	8.880	 44	PRECAUCIÓN, ENTRONQUE PELIGROSO, SEGUIR DE FRENTE A "CHIHUAHUA".	94.600



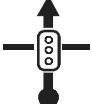


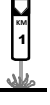
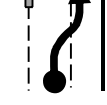
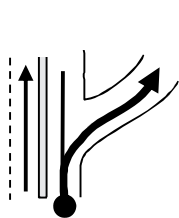


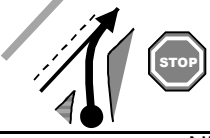
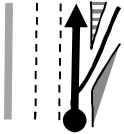
GRÚAS EN CHIHUAHUA (614) 413 9999 GRÚAS EN OJINAGA 656.614-3596

DISTANCE		DIRECTION	INFORMATION	RETRO
TOTAL	PARTIAL			
33.650	8.880	44 	CAUTION !! DANGEROUS JUNCTION STRAIGHT AHEAD TO "CHIHUAHUA"	94.600
49.100	15.450	45 	MARKER km 69	79.150
49.450	0.350	46 	CAUTION ! RAILROAD CROSSING	78.800
67.530	18.080	47 	MARKER km 50	60.720
85.700	18.170	48 	ROAD SIGN: "ALDAMA"	42.550
86.020	0.320	49 	JUNCTION, TO THE LEFT TO CHIHUAHUA	42.230
86.780	0.760	50 	MARKER km 5 L.S.	41.470
87.520	0.740	51 	CAUTION ! RAILROAD CROSSING	40.730
89.690	2.170	52 	MARKER km 2	38.560
91.690	2.000	53 	CAUTION ! RIGHT WITH RAILROAD CROSSING	36.560
91.760	0.070	54 	STOP, TO THE LEFT WITH CAUTION ! TO CHIHUAHUA	36.490
NEXT REFERENCE				
92.830	1.070	55 	GAS STATION RIGHT SIDE	35.420



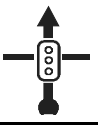

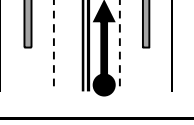
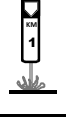

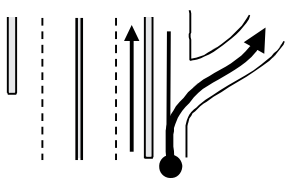



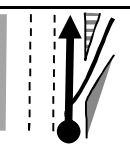
CRANES AT CHIHUAHUA (614) 413 9999

DISTANCIA		DIRECCIÓN	INFORMACIÓN	DIST. REG.
TOTAL	PARCIAL			
33.650	8.880	44 	PRECAUCIÓN, ENTRONQUE PELIGROSO, SEGUIR DE FRENTE A "CHIHUAHUA".	94.600
49.100	15.450	45 	MOJONERA km 69	79.150
49.450	0.350	46 	¡ PRECAUCIÓN ! VÍAS DE FERROCARRIL	78.800
67.530	18.080	47 	MOJONERA km 50	60.720
85.700	18.170	48 	Letrero: "ALDAMA"	42.550
86.020	0.320	49 	ENTRONQUE, A LA IZQUIERDA A CHIHUAHUA	42.230
86.780	0.760	50 	MOJONERA km 5 L.I	41.470
87.520	0.740	51 	¡ PRECAUCIÓN ! VÍAS DE FERROCARRIL	40.730
89.690	2.170	52 	MOJONERA km 2	38.560
91.690	2.000	53 	¡ PRECAUCIÓN ! DERECHA CON VÍAS DE FERROCARRIL	36.560
91.760	0.070	54 	ALTO, A LA IZQUIERDA CON PRECAUCIÓN ! A CHIHUAHUA	36.490
PROXIMA REFERENCIA				
92.830	1.070	55 	GASOLINERÍA LADO DERECHO	35.420

GRÚAS EN CHIHUAHUA (614) 413 9999

DISTANCE		DIRECTION	INFORMATION	RETRO
TOTAL	PARTIAL			
92.830	1.070	55 	GAS STATION RIGHT SIDE	35.420
103.300	10.470	56 	STRAIGHT AHEAD TO CHIHUAHUA	24.950
109.830	6.530	57 	TRAFFIC LIGHT, STRAIGHT AHEAD TO CHIHUAHUA CENTER	18.420
111.190	1.360	58 	MARKER km 5	17.060
111.890	0.700	59 	STRAIGHT AHEAD TO "CHIHUAHUA CENTRO"	16.360
115.190	3.300	60 	MARKER km 1	13.060
115.730	0.540	61 	TAKE RIGHT LANE. TO "CD. JUAREZ".	16.520
115.980	0.250	62 	TO THE RIGHT NEXT TO THE BRIDGE. 	16.270
116.160	0.180	63 	TO THE LEFT. TO "CD. JUAREZ"	16.090
116.300	0.140	64 	STOP, JUNCTION WITH AVENUE.	15.950
NEXT REFERENCE				
116.400	0.100	65 	STRAIGHT AHEAD TO "CD. JUAREZ"	15.850

CRANES AT CHIHUAHUA (614) 413 9999


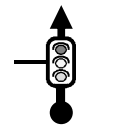
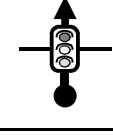
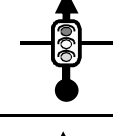
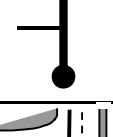
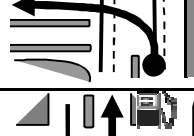
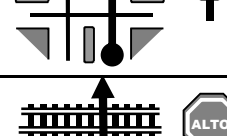
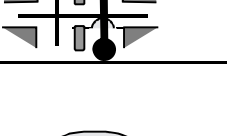
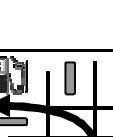
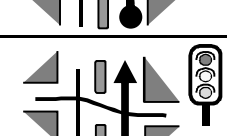
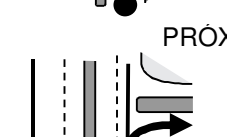
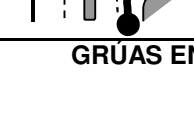
DISTANCIA		DIRECCIÓN	INFORMACIÓN	DIST. REG.
TOTAL	PARCIAL			
92.830	1.070	55 	GASOLINERÍA LADO DERECHO	35.420
103.300	10.470	56 	SEGUIR DE FRENTE A CHIHUAHUA	24.950
109.830	6.530	57 	SEMÁFORO, SEGUIR DE FRENTE A CHIHUAHUA CENTRO	18.420
111.190	1.360	58 	MOJONERA KM. 5	17.060
111.890	0.700	59 	DE FRENTE A "CHIHUAHUA CENTRO"	16.360
115.190	3.300	60 	MOJONERA km 1	13.060
115.730	0.540	61 	TOMAR CARRILES DERECHOS A "CD. JUAREZ".	12.520
115.980	0.250	62 	A LA DERECHA JUNTO AL PUENTE. 	12.270
116.160	0.180	63 	SEGUIR POR LA IZQUIERDA. A "CD. JUAREZ"	12.090
116.300	0.140	64 	ALTO, ENTRONQUE CON AVENIDA.	11.950
PROXIMA REFERENCIA				
116.400	0.100	65 	DE FRENTE POR CARRILES CENTRALES A "CD. JUAREZ"	11.850

GRÚAS EN CHIHUAHUA (614) 413 9999


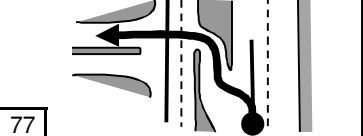



DISTANCE		DIRECTION	INFORMATION	RETRO
TOTAL	PARTIAL			
116.400	0.100	65	STRAIGHT AHEAD TO "CD. JUAREZ"	15.850
116.730	0.330	66	TRAFFIC LIGHT, STRAIGHT AHEAD TO "CD. JUAREZ".	15.520
117.440	0.710	67	TRAFFIC LIGHT, STRAIGHT AHEAD TO "CD. JUAREZ". (RÍO PANUCO)	14.810
118.560	1.120	68	TRAFFIC LIGHT, STRAIGHT AHEAD TO "CD. JUAREZ". (MANUEL AGUILAR)	13.690
123.350	4.790	69	STRAIGHT AHEAD TO "CD. JUAREZ". (MONTE ALBAN)	8.900
125.320	1.970	70	TO THE LEFT BY "AV. DOSTOYEVSKY" TO "AV. DE LAS INDUSTRIAS - AV. COLÓN"	6.930
125.600	0.280	71	TRAFFIC LIGHT, STRAIGHT AHEAD, PEMEX R.S. (MONTE EVEREST)	6.650
126.530	0.930	72	STOP, BUMP, STRAIGHT AHEAD, RAILROAD CROSSING	5.720
126.880	0.350	73	BUMP.	5.370
127.360	0.480	74	TRAFFIC LIGHT, TO THE LEFT TO "CHIHUAHUA CENTRO" BY "AV. DE LAS INDUSTRIAS"., PEMEX R.S.	4.890
127.830	0.470	75	TRAFFIC LIGHT, STRAIGHT AHEAD.	4.420
127.890	0.060	76	TO THE RIGHT BY "AV VICTOR HUGO" AVENUE WITH MEDIAN STRIP.	4.360

NEXT REFERENCE

CRANES AT CHIHUAHUA (614) 413 9999


DISTANCIA		DIRECCIÓN	INFORMACIÓN	DIST. REG.
TOTAL	PARCIAL			
116.400	0.100	 65	DE FRENTE POR CARRILES CENTRALES A "CD. JUAREZ"	11.850
116.730	0.330	 66	SEMAFORO, DE FRENTE A "CD. JUAREZ".	11.520
117.440	0.710	 67	SEMAFORO, DE FRENTE A "CD. JUAREZ". (RÍO PANUCO)	10.810
118.560	1.120	 68	SEMAFORO, DE FRENTE A "CD. JUAREZ". (MANUEL AGUILAR)	9.690
123.350	4.790	 69	DE FRENTE A "CD. JUAREZ". (MONTE ALBAN)	4.900
125.320	1.970	 70	A LA IZQUIERDA POR "AV. DOSTOYEVSKY" A "AV. DE LAS INDUSTRIAS - AV. COLÓN"	2.930
125.600	0.280	 71	SEMAFORO, SEGUIR DE FRENTE, PEMEX L.D.. (MONTE EVEREST)	2.650
126.530	0.930	 72	ALTO, TOPE, SEGUIR DE FRENTE, VIAS DEL TREN	1.720
126.880	0.350	 73	TOPE.	1.370
127.360	0.480	 74	SEMAFORO, A LA IZQUIERDA A "CHIHUAHUA CENTRO" POR "AV. DE LAS INDUSTRIAS", PEMEX L.D.	0.890
127.830	0.470	 75	SEMAFORO, DE FRENTE.	0.420
127.890	0.060	 76	PRÓXIMA REFERENCIA A LA DERECHA POR "AV VICTOR HUGO" AVENIDA CON CAMELLÓN..	0.360

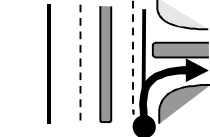
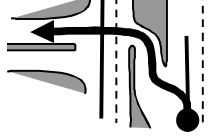


GRÚAS EN CHIHUAHUA (614) 413 9999

DISTANCE		DIRECTION	INFORMATION	RETRO
TOTAL	PARTIAL			
127.890	0.060		TO THE RIGHT BY "AV VICTOR HUGO" AVENUE WITH MEDIAN STRIP.	4.360
128.150	0.260		TO THE LEFT, ENTER THE "SENDERO" MALL. (FOLLOW THE OFFICER'S INSTRUCTIONS.)	4.100
128.250	0.100			4.000
				




!!! CONGRATULATIONS !!!




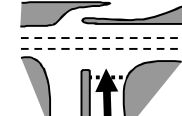
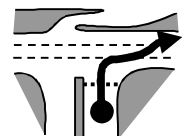
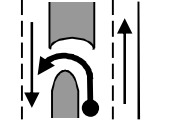
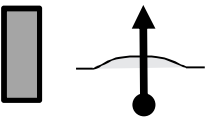
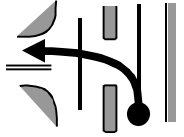



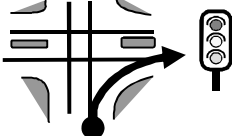
DISTANCIA		DIRECCIÓN	INFORMACIÓN	DIST. REG.
TOTAL	PARCIAL			
127.890	0.060	 76	A LA DERECHA POR "AV VICTOR HUGO" AVENIDA CON CAMELLÓN..	0.360
128.150	0.260	 77	A LA IZQUIERDA, INGRESAR A PLAZA "SENDERO" (FOLLOW THE OFFICER'S INSTRUCTIONS)	0.100
128.250	0.100	 78	 META FINAL.	0.000
			G P S N 28° 43' 24.01" W 106° 06' 48.90" 1,474 msnm	




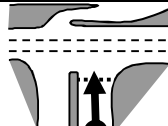
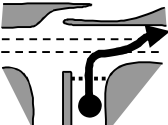
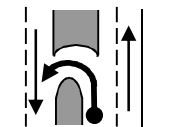
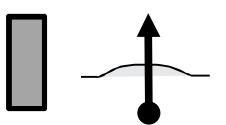
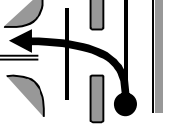

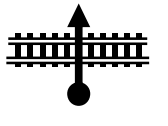

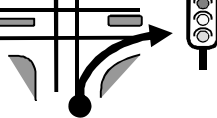
!!! FELICIDADES !!!


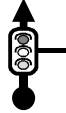

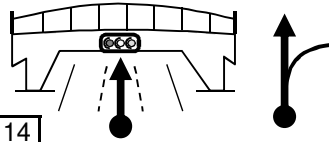


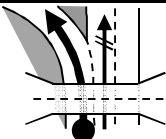

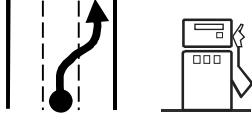
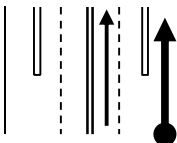


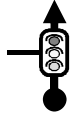
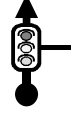

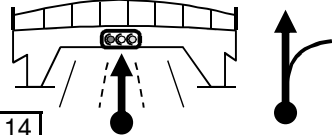
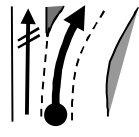
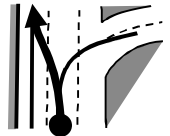
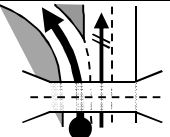

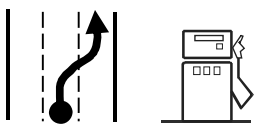
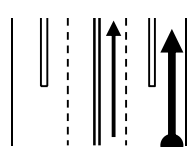
	Finish Goal In "SENDERO" MALL.	LENGTH	ROUTE TO HOTEL
	Hotel "Sheraton Soberano" in Chihuahua	8.73 km.	
AVERAGE			TIME

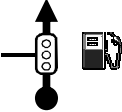
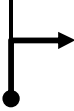
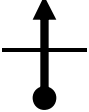


DISTANCE		DIRECTION	INFORMATION	RETRO
TOTAL	PARTIAL			
0.000	0.000		<p>FINISH GOAL "SENDERO" MALL.</p> <p>GPS N 28° 43' 24.01" W 106° 06' 48.90" 1.474 msnm</p>	8.730
0.000	0.000		<p>PARKING MAIN EXIT. (SAME PLACE OF ENTRY)</p>	8.730
0.010	0.010		<p>TO THE RIGHT BY AVENUE, TAKE IMMEDIATELY LEFT LANE</p>	8.720
0.200	0.190		<p>TO THE LEFT ON THE RETURN</p>	8.530
0.430	0.230		<p>BUMP, "SENDERO" MALL LEFT SIDE.</p>	8.300
0.970	0.540		<p>BUMPS (2), TO THE LEFT BY AV. "NICOLAS GOGOL"</p>	7.760
1.570	0.600		<p>BUMP.</p>	7.160
1.810	0.240		<p>CAUTION, RAILROAD TRACK</p>	6.920
2.200	0.390		<p>BUMPS (2), CROSSWALK.</p>	6.530
2.450	0.250		<p>TRAFFIC LIGHT, TO THE RIGH TO "CD. JUAREZ", BY AV. "HOMERO".</p>	6.280

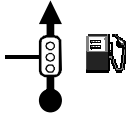
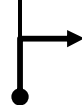
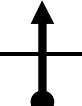


	Arco de Meta final en Plaza "SENDERO".	DISTANCIA	RUTA AL HOTEL
	Hotel "Sheraton Soberano" en Chihuahua	8.73 km.	
TRAMO CRONOMETRADO		PROMEDIO	TIEMPO

DISTANCIA		DIRECCIÓN	INFORMACIÓN	DIST. REG.
TOTAL	PARCIAL			
0.000	0.000		<p>ARCO DE META FINAL PLAZA "SENDERO".</p> <p>GPS N 28° 43' 24.01" W 106° 06' 48.90" 1,474 msnm</p>	8.730
0.000	0.000	<p>1</p> 	<p>SALIDA PRINCIPAL DEL ESTACIONAMIENTO, (MISMO LUGAR DE LA ENTRADA)</p>	8.730
0.010	0.010	<p>2</p> 	<p>A LA DERECHA POR AVENIDA, TOMAR INMEDIATAMENTE EL CARRIL IZQUIERDO</p>	8.720
0.200	0.190	<p>3</p> 	<p>A LA IZQUIERDA EN "U" EN EL RETORNO.</p>	8.530
0.430	0.230	<p>4</p> 	<p>TOPE, PLAZA LADO IZQUIERDO.</p>	8.300
0.970	0.540	<p>5</p> 	<p>TOPES (2), A LA IZQUIERDA POR AV. "NICOLAS GOGOL"</p>	7.760
1.570	0.600	<p>6</p> 	<p>TOPE.</p>	7.160
1.810	0.240	<p>7</p> 	<p>PRECAUCIÓN, VIAS DE FFCC</p>	6.920
2.200	0.390	<p>8</p> 	<p>TOPES (2), PASO PEATONAL.</p>	6.530
2.450	0.250	<p>9</p> 	<p>SEMAFORO, A LA DERECHA A "CD. JUAREZ", POR AV. "HOMERO".</p>	6.280
		<p>10</p>		

DISTANCE		DIRECTION	INFORMATION	RETRO
TOTAL	PARTIAL			
3.110	0.660	11 	TRAFFIC LIGHT, STRAIGHT AHEAD TO "CD. JUAREZ".	5.620
3.390	0.280	12 	TRAFFIC LIGHT, STRAIGHT AHEAD TO "AV. TECNOLOGICO - UACH".	5.340
3.670	0.280	13 	STRAIGHT AHEAD TO "CUAHUTEMOC".	5.060
3.860	0.190	14 	PEDESTRIAN TRAFFIC LIGHT (BRIDGE), STRAIGHT AHEAD, FOLLOW BY CENTRAL LANE.	4.870
4.050	0.190	15 	STRAIGHT AHEAD BY CENTRAL LANES	4.680
4.190	0.140	16 	STRAIGHT AHEAD, TAKE LEFT LANE TO "CUAHUTEMOC".	4.540
4.500	0.310	17 	ON THE LEFT TO "CUAHUTEMOC".	4.230
4.800	0.300	18 	JUNCTION WITH "AV. DE LA JUVENTUD".	3.930
8.030	3.230	19 	THROUGH SERVICE ROAD. GAS STATION RIGHT SIDE	0.700
8.190	0.160	20 	STRAIGHT AHEAD BY SERVICE ROAD.	0.540

DISTANCIA		DIRECCIÓN	INFORMACIÓN	DIST. REG.
TOTAL	PARCIAL			
3.110	0.660	11 	SEMAFORO, DE FRENTE A "CD. JUAREZ".	5.620
3.390	0.280	12 	SEMAFORO, DE FRENTE A "AV. TECNOLÓGICO - UACH".	5.340
3.670	0.280	13 	DE FRENTE A "CUAHUTEMOC".	5.060
3.860	0.190	14 	SEMAFORO PEATONAL (PUENTE), DE FRENTE, SEGUIR POR CARRIL CENTRAL.	4.870
4.050	0.190	15 	DE FRENTE POR CARRILES CENTRALES	4.680
4.190	0.140	16 	DE FRENTE, TOMAR CARRIL IZQUIERDO A "CUAHUTEMOC".	4.540
4.500	0.310	17 	A LA IZQUIERDA A "CUAHUTEMOC".	4.230
4.800	0.300	18 	ENTRONQUE CON "AV. DE LA JUVENTUD".	3.930
8.030	3.230	19 	TOMAR CARRIL LATERAL DERECHO GASOLINERÍA L.D.	0.700
8.190	0.160	20 	DE FRENTE POR LATERAL.	0.540

DISTANCE		DIRECTION	INFORMATION	RETRO
TOTAL	PARTIAL			
8.410	0.220	<div style="border: 1px solid black; padding: 2px; width: 20px; float: left; margin-right: 5px;">21</div> 	TRAFFIC LIGHT, STRAIGHT AHEAD. GAS STATION RIGHT SIDE	0.320
8.510	0.100	<div style="border: 1px solid black; padding: 2px; width: 20px; float: left; margin-right: 5px;">22</div> 	TO THE RIGHT, UPHILL, TO HOTEL "SOBERANO".	0.220
8.560	0.050	<div style="border: 1px solid black; padding: 2px; width: 20px; float: left; margin-right: 5px;">23</div> 	STOP, STRAIGHT AHEAD.	0.170
8.720	0.160	<div style="border: 1px solid black; padding: 2px; width: 20px; float: left; margin-right: 5px;">24</div> 	BUMP	0.010
8.730	0.010	<div style="border: 1px solid black; padding: 2px; width: 20px; float: left; margin-right: 5px;">25</div> 	<p style="text-align: center;">INTERMEDIATE GOAL</p> ARC AT THE ENTRANCE TO THE HOTEL	0.000
		GPS N 28° 40' 10.42" W 106° 08' 06.68" 1,548 msnm		

DISTANCIA		DIRECCIÓN	INFORMACIÓN	DIST. REG.
TOTAL	PARCIAL			
8.410	0.220	21 	SEMÁFORO, SEGUIR DE FRENTE GASOLINERIA LADO DERECHO.	0.320
8.510	0.100	22 	A LA DERECHA DE SUBIDA, AL HOTEL "SOBERANO".	0.220
8.560	0.050	23 	ALTO, DE FRENTE.	0.170
8.720	0.160	24 	TOPE.	0.010
8.730	0.010	25 	ARCO DE ENTRADA AL HOTEL.	0.000
		GPS N 28° 40' 10.42" W 106° 08' 06.68"		1,548 msnm