



oaxacaauto club a.c.

"FIA NACAM XX RALLY SIERRA JUÁREZ 2023"



LIBRETA DE RUTA

OAXACA, OAXACA

24, 25 Y 26 DE AGOSTO DE 2023



ITINERARIO RALLY SIERRA JUAREZ 2023

VIERNES 25 DE AGOSTO 2023

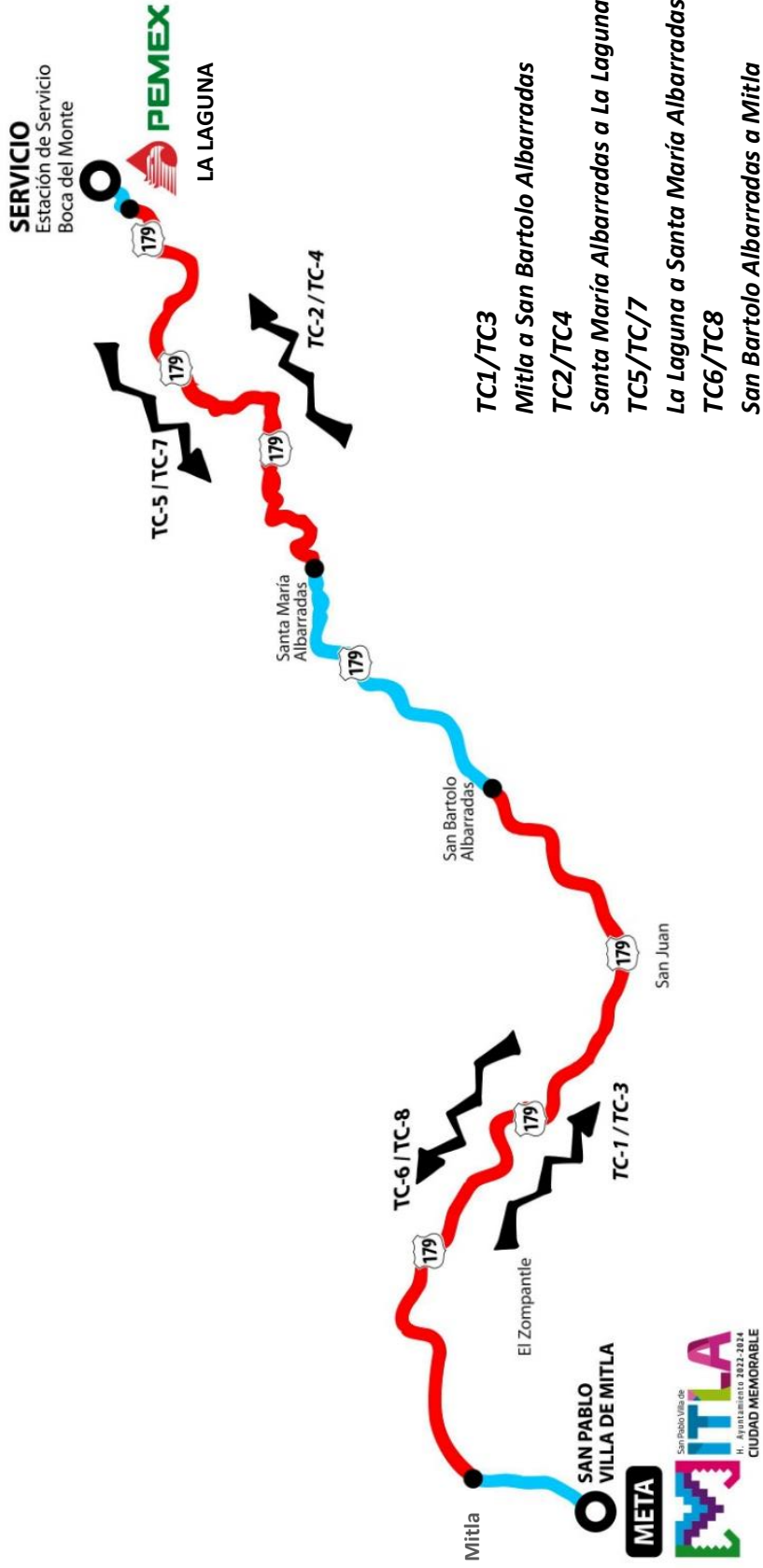
TC/CH	LOCALIZACIÓN	DIST. TC	DIST. TRANS	DIST. TOTAL	TIEMPO PARCIAL	HORA 1er AUTO
PC0	ARRANQUE CEREMONIAL SANTO DOMINGO DE GUZMAN			0.000	00:00	21:00

SABADO 26 DE AGOSTO 2023

PC1	PARQUE CERRADO PARQUE MUNICIPAL SAN PABLO VILLA DE MITLA					08:30	SECCIÓN 1
0	SALIDA PARQUE CERRADO					09:00	
1			4.970	4.970	00:10	09:10	
TC1	MITLA 1	20.510				09:13	
2			9.200	29.710	00:29	09:42	
TC2	SAN BARTOLO 1	10.610				09:45	
3			33.210	43.820	00:47	10:32	
TC3	MITLA 2	20.510				10:35	
4			9.200	29.710	00:29	11:04	
TC4	SAN BARTOLO 2	10.610				11:07	
4A	Entrada a Servicio		0.730	11.340	00:13	11:20	
TOTAL SECCIÓN 1		62.240	57.310	119.550			
SERVICIO					01:00		
4A	Salida Servicio - Entrada reclasificación					12:20	
4B	Reclasificación				00:15		
4C	Salida Reclasificación				00:15	12:35	SECCIÓN 2
5			0.660	0.660	00:05	12:40	
TC5	SANTA MARIA 1	10.470				12:43	
6			7.960	18.430	00:17	13:00	
TC6	SAN LORENZO 1	20.950				13:03	
7			35.970	56.920	00:57	14:00	
TC7	SANTA MARIA 2	10.470				14:03	
8			7.960	18.430	00:17	14:20	
TC8	SAN LORENZO 2 (POWER STAGE)	20.950				14:23	
8A	REAGRUPAMIENTO		0.890	21.840	00:19	14:42	
8B	REAGRUPAMIENTO Y META FINAL						
TOTAL SECCIÓN 2		62.840	53.440	116.280			
TOTALES		125.080	110.750	235.830			
PORCENTAJES		53%	47%	100%			



MAPA DE RUTA RALLY SIERRA JUAREZ 2023



Federación Mexicana de Automovilismo Deportivo, A.C.

TC	0	PARQUE CERRADO	DIST	0
SS			4.97 km	
CH	1	MITLA 1		
TC				
TRAMO CRONOMETRADO - SPECIAL STAGE			PROM - AVERAGE	TIEMPO TIME
0	TRANSITO		29.82 KM/H	00:10

DISTANCIA - DISTANCE		DIRECCION	INFORMACION	DIST REG
TOTAL	PARCIAL	<i>DIRECTION</i>	<i>INFORMATION</i>	<i>TO GO</i>
0.00	0.00	 1	GPS 16.921646 -96.362763 CONTROL "D" SALIDA DE PARQUE CERRADO DE FRENTE POR CALLE INDEPENDENCIA	4.97
0.04	0.04	 2	TOPES (2)	4.93
0.22	0.18	 3	TOPE	4.75
0.42	0.20	 4	TOPE	4.55
0.61	0.19	 5	PRECAUCIÓN A LA IZQUIERDA POR CARRETERA "CEMPOALTEPETL" TOPE	4.36



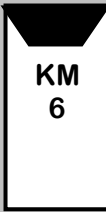
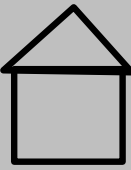


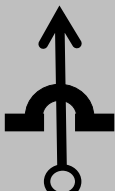


TC	0	PARQUE CERRADO	DIST	0
SS			4.97 km	
CH	1	MITLA 1		
TC				
TRAMO CRONOMETRADO - SPECIAL STAGE			PROM - AVERAGE	TIEMPO TIME
0	TRANSITO		29.82 KM/H	00:10

DISTANCIA - DISTANCE		DIRECCION	INFORMACION	DIST REG
TOTAL	PARCIAL	DIRECTION	INFORMATION	TO GO
1.15	0.54	 6	TOPES (2)	3.82
1.77	0.62	 7	<div style="background-color: black; color: white; padding: 5px; text-align: center;">PUENTE MITLA</div> LETRERO DE FRENTE	3.20
2.23	0.46	 8	TOPES (3)	2.74
2.82	0.59	 9	MOJONERA 3 DE FRENTE	2.15
3.86	1.04	 10	<div style="background-color: black; color: white; padding: 5px; text-align: center;"> SAN LORENZO HIERVE EL AGUA </div> LETRERO ELEVADO DE FRENTE	1.11

TC	0	PARQUE CERRADO	DIST	0
SS			4.97 km	
CH	1	MITLA 1		
TC				
TRAMO CRONOMETRADO - SPECIAL STAGE			PROM - AVERAGE	TIEMPO TIME
0	TRANSITO		29.82 KM/H	00:10

DISTANCIA - DISTANCE		DIRECCION	INFORMACION	DIST REG
TOTAL	PARCIAL	DIRECTION	INFORMATION	TO GO
4.11	0.25	<div style="text-align: center;"> </div>	<div style="display: flex; align-items: center;"> <div style="background-color: black; color: white; padding: 2px 5px; margin-right: 5px;">GPS</div> <div style="border: 1px solid black; padding: 2px;">16.922917</div> </div> <div style="display: flex; align-items: center; margin-top: 5px;"> <div style="border: 1px solid black; padding: 2px;">-96.325719</div> </div> <p style="text-align: center; margin-top: 10px;">CONTROL CH MARCA EN EL PISO EN LETRERO HIERVE EL AGUA CUOTA</p>	0.86
		11		
4.97	0.86	<div style="text-align: center;"> </div>	<div style="display: flex; align-items: center;"> <div style="border: 1px solid black; border-radius: 50%; padding: 2px 5px; margin-right: 5px;">A</div> <div style="background-color: black; color: white; padding: 2px 5px; margin-right: 5px;">GPS</div> <div style="border: 1px solid black; padding: 2px;">16.922407</div> </div> <div style="display: flex; align-items: center; margin-top: 5px;"> <div style="border: 1px solid black; padding: 2px;">-96.325130</div> </div> <p style="text-align: center; margin-top: 10px;">CONTROL A TC 1 MARCA EN EL PISO</p>	0.00
		12		




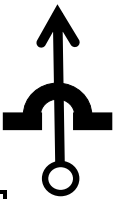
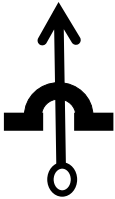
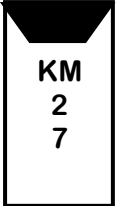
TC	1	MITLA 1	DIST		1
SS			29.71 km		
CH	2	SAN BARTOLO 1			
TC					
TRAMO CRONOMETRADO - SPECIAL STAGE			PROM - AVERAGE		TIEMPO TIME
1	MITLA 1		20.51	61.4 KM/H	00:29

DISTANCIA - DISTANCE		DIRECCION	INFORMACION	DIST REG
TOTAL	PARCIAL	DIRECTION	INFORMATION	TO GO
0.00	0.00	 1	 GPS 16.922407 -96.325130 CONTROL A TC 1 MARCA EN EL PISO INICIO DE ETAPA	29.71
1.58	1.58	 2	MOJONERA 6	28.13
1.92	0.34	 3	CAPILLA LADO DERECHO	27.79
3.45	1.53	  4	TOPE	26.26
4.02	0.57	  5	 LETRERO TOPES (2)	25.69

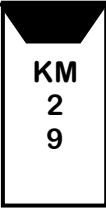


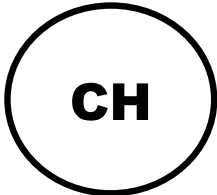


TC	1	MITLA 1	DIST		1
SS			29.71 km		
CH	2	SAN BARTOLO 1			
TC					
TRAMO CRONOMETRADO - SPECIAL STAGE			PROM - AVERAGE		TIEMPO TIME
1	MITLA 1		20.51	61.4 KM/H	00:29

DISTANCIA - DISTANCE		DIRECCION	INFORMACION	DIST REG
TOTAL	PARCIAL	DIRECTION	INFORMATION	TO GO
6.58	2.56	 6	MOJONERA 11	23.13
10.63	4.05	 7	PUENTE	19.08
12.55	1.92	 8	MOJONERA 17	17.16
14.01	1.46	 9	RANCHO ROAGIA S L ALBARRADAS HIERVE EL AGUA ENTRONQUE DE FRENTE	15.70
16.60	2.59	 10	MOJONERA 21	13.11

TC	1	MITLA 1	DIST		1
SS			29.71 km		
CH	2	SAN BARTOLO 1			
TC					
TRAMO CRONOMETRADO - SPECIAL STAGE			PROM - AVERAGE		TIEMPO TIME
1	MITLA 1		20.51	61.4 KM/H	00:29

DISTANCIA - DISTANCE		DIRECCION	INFORMACION	DIST REG
TOTAL	PARCIAL	DIRECTION	INFORMATION	TO GO
18.64	2.04	 11	MOJONERA 23	11.07
20.51	1.87	 12	CONTROL "B" CAPILLA BLANCA LADO DERECHO MARCA EN EL PISO	9.20
21.01	0.50	 13	ALTO EN TOPE, FRENTE A CASA ROSA MARCA EN EL PISO	8.70
21.02	0.01	 14	TOPES (9)	8.69
22.61	1.59	  15	TOPE MOJONERA 27	7.10






TC	1	MITLA 1	DIST		1
SS			29.71 km		
CH	2	SAN BARTOLO 1			
TC					
TRAMO CRONOMETRADO - SPECIAL STAGE			PROM - AVERAGE		TIEMPO TIME
1	MITLA 1		20.51	61.4 KM/H	00:29

DISTANCIA - DISTANCE		DIRECCION	INFORMACION	DIST REG
TOTAL	PARCIAL	DIRECTION	INFORMATION	TO GO
24.63	2.02	 16	MOJONERA 29	5.08
27.26	2.63	 17	ENTRONQUE, TOPE DE FRENTE	2.45
28.15	0.89	 18	TOPES (7)	1.56
29.10	0.95	 19	GPS 16.962882 -96.188514 CONTROL CH MARCA EN EL PISO EN TOPE	0.61
29.71	0.61	 20	 GPS 16.963224 -96.188110 CONTROL A TC 2 MARCA EN EL PISO FRENTE A LETRERO INVERTIDO	0.00


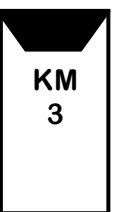


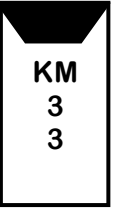


TC	2	SAN BARTOLO 1	DIST		2
SS			43.82 km		
CH	3	MITLA 2			
TC					
TRAMO CRONOMETRADO - SPECIAL STAGE			PROM - AVERAGE		TIEMPO TIME
2	SAN BARTOLO 1		10.61	55.94 KM/H	00:47

DISTANCIA - DISTANCE		DIRECCION	INFORMACION	DIST REG
TOTAL	PARCIAL	DIRECTION	INFORMATION	TO GO
0.00	0.00		GPS 16.963224 -96.188110 CONTROL A TC 2 MARCA EN EL PISO FRENTE A LETRERO INVERTIDO INICIO DE ETAPA	43.82
		1		
0.79	0.79		MOJONERA 34	43.03
		2		
3.76	2.97		MOJONERA 37	40.06
		3		
5.59	1.83		CURVA DERECHA CON PASO MALO	38.23
		4		
5.77	0.18		MOJONERA 39	38.05
		5		

TC	2	SAN BARTOLO 1	DIST		2
SS			43.82 km		
CH	3	MITLA 2			
TC					
TRAMO CRONOMETRADO - SPECIAL STAGE			PROM - AVERAGE		TIEMPO TIME
2	SAN BARTOLO 1		10.61	55.94 KM/H	00:47

DISTANCIA - DISTANCE		DIRECCION	INFORMACION	DIST REG
TOTAL	PARCIAL	DIRECTION	INFORMATION	TO GO
7.75	1.98	 6	MOJONERA 41	36.07
10.20	2.45	 7	ESTE CAMINO NO ES DE ALTA VELOCIDAD LETRERO DE FRENTE	33.62
10.61	0.41	 8	(B) SAN JUDAS TADEO CONTROL "B" LETRERO MARCA EN EL PISO	33.21
10.81	0.20	 9	(C) CONTROL "C" EN LETRERO DE FRENTE	33.01
10.98	0.17	 10	ENTRONQUE A LA DERECHA POR CARRETERA A 0.360 m DE FRENTE SE ENCUENTRA LA GASOLINERA EN DÓNDE SE HARÁ EL SERVICIO, SE PERMITE CARGAR	32.84

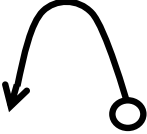
TC	2	SAN BARTOLO 1	DIST		2
SS			43.82 km		
CH	3	MITLA 2			
TC					
TRAMO CRONOMETRADO - SPECIAL STAGE			PROM - AVERAGE		TIEMPO TIME
2	SAN BARTOLO 1		10.61	55.94 KM/H	00:47

DISTANCIA - DISTANCE		DIRECCION	INFORMACION	DIST REG
TOTAL	PARCIAL	DIRECTION	INFORMATION	TO GO
12.41	1.43	 <div style="border: 1px solid black; width: 20px; height: 15px; margin: 5px auto; text-align: center;">11</div>	<div style="background-color: black; color: white; padding: 5px; border-radius: 10px; margin: 10px auto; width: 80%;"> OBEDEZCA LAS SEÑALES </div> <p>LETRERO DE FRENTE</p>	31.41
13.49	1.08	 <div style="border: 1px solid black; width: 20px; height: 15px; margin: 5px auto; text-align: center;">12</div>	<p>MOJONERA 3</p>	30.33
14.52	1.03	 <div style="border: 1px solid black; width: 20px; height: 15px; margin: 5px auto; text-align: center;">13</div>	<div style="background-color: black; color: white; padding: 5px; border-radius: 10px; margin: 10px auto; width: 80%;">  OAXACA - MITLA </div> <p>ENTRONQUE, TOPE DE FRENTE PARA INCORPORARSE A LA AUTOPISTA OAXACA - ISTMO</p>	29.30
17.82	3.30	 <div style="border: 1px solid black; width: 20px; height: 15px; margin: 5px auto; text-align: center;">14</div>	<p>MOJONERA 33</p>	26.00
22.53	4.71	 <div style="border: 1px solid black; width: 20px; height: 15px; margin: 5px auto; text-align: center;">15</div>	<div style="background-color: black; color: white; padding: 5px; border-radius: 10px; margin: 10px auto; width: 80%;">  OAXACA </div> <p>LETRERO ENTRONQUE DE FRENTE</p>	21.29



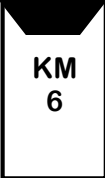


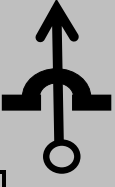
TC	2	SAN BARTOLO 1	DIST		2
SS			43.82 km		
CH	3	MITLA 2			
TC					
TRAMO CRONOMETRADO - SPECIAL STAGE			PROM - AVERAGE		TIEMPO TIME
2	SAN BARTOLO 1		10.61	55.94 KM/H	00:47

DISTANCIA - DISTANCE		DIRECCION	INFORMACION	DIST REG
TOTAL	PARCIAL	<i>DIRECTION</i>	<i>INFORMATION</i>	<i>TO GO</i>
26.76	4.23		MOJONERA 24	17.06
		16		
35.72	8.96		MOJONERA 15	8.10
		17		
38.72	3.00		MOJONERA 12	5.10
		18		
42.06	3.34		<div style="background-color: black; color: white; padding: 5px; border-radius: 10px; display: inline-block;"> CASETA DE COBRO 500m </div>	1.76
		19	LETRERO DE FRENTE	
42.53	0.47		<div style="display: flex; justify-content: space-around; align-items: center;"> <div style="background-color: black; color: white; padding: 5px; border-radius: 10px; display: inline-block;"> ↑ OAXACA </div> <div style="background-color: black; color: white; padding: 5px; border-radius: 10px; display: inline-block;"> MITLA ↗ </div> </div>	1.29
		20	LETRERO A LA DERECHA A MITLA	

TC	2	SAN BARTOLO 1	DIST		2
SS			43.82 km		
CH	3	MITLA 2			
TC					
TRAMO CRONOMETRADO - SPECIAL STAGE			PROM - AVERAGE		TIEMPO TIME
2B	SAN BARTOLO 1		10.61	55.94 KM/H	00:47

DISTANCIA - DISTANCE		DIRECCION	INFORMACION	DIST REG
TOTAL	PARCIAL	<i>DIRECTION</i>	<i>INFORMATION</i>	<i>TO GO</i>
42.70	0.17	 <div style="border: 1px solid black; width: 30px; height: 15px; margin: 5px auto; text-align: center;">21</div>	CASETA DE COBRO \$82.00 POR LA IZQUIERDA EN CARRETERA FEDERAL	1.12
42.96	0.26	<div style="border: 2px solid black; border-radius: 50%; width: 100px; height: 100px; display: flex; align-items: center; justify-content: center; margin: 0 auto;"> <div style="font-size: 2em; font-weight: bold;">CH</div> </div> <div style="border: 1px solid black; width: 30px; height: 15px; margin: 5px auto; text-align: center;">22</div>	<div style="border: 1px solid black; padding: 2px; display: inline-block; margin-bottom: 5px;">GPS</div> 16.922917 <div style="border: 1px solid black; padding: 2px; display: inline-block; margin-bottom: 5px;">-96.325719</div> CONTROL CH MARCA EN EL PISO EN LETRERO HIERVE EL AGUA CUOTA	0.86
43.82	0.86	<div style="border: 2px solid black; border-radius: 50%; width: 100px; height: 100px; display: flex; align-items: center; justify-content: center; margin: 0 auto;"> <div style="font-size: 2em; font-weight: bold;">A</div> </div> <div style="border: 1px solid black; width: 30px; height: 15px; margin: 5px auto; text-align: center;">23</div>	<div style="border: 1px solid black; border-radius: 50%; width: 30px; height: 30px; display: flex; align-items: center; justify-content: center; margin: 0 auto; margin-right: 5px;"> <div style="font-size: 0.8em; font-weight: bold;">A</div> </div> <div style="border: 1px solid black; padding: 2px; display: inline-block; margin-bottom: 5px;">GPS</div> 16.922407 <div style="border: 1px solid black; padding: 2px; display: inline-block; margin-bottom: 5px;">-96.325130</div> CONTROL A TC 3 MARCA EN EL PISO	0.00

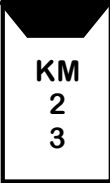


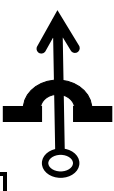
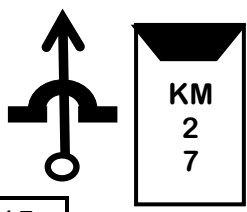
TC	3	MITLA 2	DIST		3
SS			29.71 km		
CH	4	SAN BARTOLO 2			
TC					
TRAMO CRONOMETRADO - SPECIAL STAGE			PROM - AVERAGE		TIEMPO TIME
3	MITLA 2		20.51	61.4 KM/H	00:29

DISTANCIA - DISTANCE		DIRECCION	INFORMACION	DIST REG
TOTAL	PARCIAL	DIRECTION	INFORMATION	TO GO
0.00	0.00	 1	 GPS 16.922407 -96.325130 CONTROL A TC 3 MARCA EN EL PISO INICIO DE ETAPA	29.71
1.58	1.58	 2	MOJONERA 6	28.13
1.92	0.34	 3	CAPILLA LADO DERECHO	27.79
3.45	1.53	 4	TOPE	26.26
4.02	0.57	 5	SAN JOSE DEL PASO LETRERO TOPES (2)	25.69

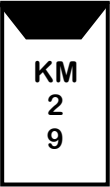
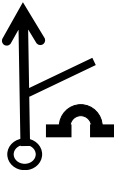

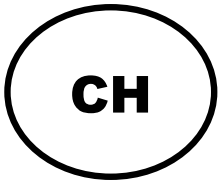

TC	3	MITLA 2	DIST		3	
SS			4	SAN BARTOLO 2		29.71 km
CH	3	MITLA 2				
TC			TRAMO CRONOMETRADO - SPECIAL STAGE			PROM - AVERAGE

DISTANCIA - DISTANCE		DIRECCION	INFORMACION	DIST REG
TOTAL	PARCIAL	DIRECTION	INFORMATION	TO GO
6.58	2.56	 6	MOJONERA 11	23.13
10.63	4.05	 7	PUENTE	19.08
12.55	1.92	 8	MOJONERA 17	17.16
14.01	1.46	 9	<div style="border: 1px solid black; padding: 5px; text-align: center;"> RANCHO ROAGIA S L ALBARRADAS HIERVE EL AGUA </div> ENTRONQUE DE FRENTE	15.70
16.60	2.59	 10	MOJONERA 21	13.11



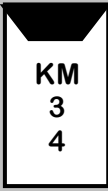
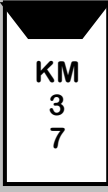

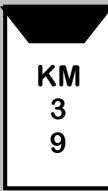
TC	3	MITLA 2	DIST		3
SS			4	SAN BARTOLO 2	
CH	3	20.51			
TC			TRAMO CRONOMETRADO - SPECIAL STAGE		PROM - AVERAGE
3	MITLA 2		20.51	61.4 KM/H	

DISTANCIA - DISTANCE		DIRECCION	INFORMACION	DIST REG
TOTAL	PARCIAL	DIRECTION	INFORMATION	TO GO
18.64	2.04	 11	MOJONERA 23	11.07
20.51	1.87	 12	CONTROL "B" CAPILLA BLANCA LADO DERECHO MARCA EN EL PISO	9.20
21.01	0.50	 13	ALTO EN TOPE, FRENTE A CASA ROSA MARCA EN EL PISO	8.70
21.02	0.01	 14	TOPES (9)	8.69
22.61	1.59	 15	TOPE MOJONERA 27	7.10

TC	3	MITLA 2	DIST		3
SS					
CH	4	SAN BARTOLO 2	29.71 km		
TC					
TRAMO CRONOMETRADO - SPECIAL STAGE			PROM - AVERAGE		TIEMPO TIME
3	MITLA 2		20.51	61.4 KM/H	00:29

DISTANCIA - DISTANCE		DIRECCION	INFORMACION	DIST REG
TOTAL	PARCIAL	<i>DIRECTION</i>	<i>INFORMATION</i>	<i>TO GO</i>
24.63	2.02	 16	MOJONERA 29	5.08
27.26	2.63	 17	ENTRONQUE, TOPE DE FRENTE	2.45
28.15	0.89	 18	TOPES (7)	1.56
29.10	0.95	 19	<div style="display: flex; align-items: center;"> <div style="background-color: black; color: white; padding: 2px 5px; margin-right: 5px;">GPS</div> <div style="border: 1px solid black; padding: 2px;">16.962882</div> </div> <div style="display: flex; align-items: center; margin-top: 5px;"> <div style="border: 1px solid black; padding: 2px;">-96.188514</div> </div> <p style="text-align: center; margin-top: 5px;">CONTROL CH MARCA EN EL PISO EN TOPE</p>	0.61
29.71	0.61	 20	<div style="display: flex; align-items: center;"> <div style="border: 1px solid black; border-radius: 50%; padding: 2px 5px; margin-right: 5px;">A</div> <div style="background-color: black; color: white; padding: 2px 5px; margin-right: 5px;">GPS</div> <div style="border: 1px solid black; padding: 2px;">16.963224</div> </div> <div style="display: flex; align-items: center; margin-top: 5px;"> <div style="border: 1px solid black; padding: 2px;">-96.188110</div> </div> <p style="text-align: center; margin-top: 5px;">CONTROL A TC 4 MARCA EN EL PISO FRENTE A LETRERO INVERTIDO</p>	0.00


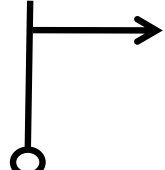
TC	4	SAN BARTOLO 2	DIST		4
SS			4A	SERVICIO	
CH	4	SAN BARTOLO 2			
TC			TRAMO CRONOMETRADO - SPECIAL STAGE		PROM - AVERAGE

DISTANCIA - DISTANCE		DIRECCION	INFORMACION	DIST REG
TOTAL	PARCIAL	DIRECTION	INFORMATION	TO GO
0.00	0.00	 1	 GPS 16.963224 -96.188110 CONTROL A TC 4 MARCA EN EL PISO FRENTE A LETRERO INVERTIDO INICIO DE ETAPA	11.34
0.79	0.79	 2	MOJONERA 34	10.55
3.76	2.97	 3	MOJONERA 37	7.58
5.59	1.83	 4	CURVA DERECHA CON PASO MALO	5.75
5.77	0.18	 5	MOJONERA 39	5.57

TC	4	SAN BARTOLO 2	DIST		4
SS			11.34 km		
CH	4A	SERVICIO			
TC					
TRAMO CRONOMETRADO - SPECIAL STAGE			PROM - AVERAGE		TIEMPO TIME
4	SAN BARTOLO 2		10.61	52.3 KM/H	00:13

DISTANCIA - DISTANCE		DIRECCION	INFORMACION	DIST REG
TOTAL	PARCIAL	DIRECTION	INFORMATION	TO GO
7.75	1.98	 6	MOJONERA 41	3.59
10.20	2.45	 7	<div style="background-color: black; color: white; padding: 5px; text-align: center;"> ESTE CAMINO NO ES DE ALTA VELOCIDAD </div> LETRERO DE FRENTE	1.14
10.61	0.41	 8	<div style="border: 1px solid black; border-radius: 50%; width: 30px; height: 30px; display: flex; align-items: center; justify-content: center; margin: 0 auto;"> B </div> <div style="background-color: black; color: white; padding: 5px; text-align: center; margin: 5px auto; width: 80%;"> SAN JUDAS TADEO </div> CONTROL "B" LETRERO MARCA EN EL PISO	0.73
10.81	0.20	 9	<div style="border: 1px solid black; border-radius: 50%; width: 30px; height: 30px; display: flex; align-items: center; justify-content: center; margin: 0 auto;"> C </div> CONTROL "C" LETRERO DE FRENTE	0.53
10.98	0.17	 10	ENTRONQUE DE FRENTE	0.36

TC	4	SAN BARTOLO 2	DIST		4
SS			4A	SERVICIO	
CH					
TC					
TRAMO CRONOMETRADO - SPECIAL STAGE			PROM - AVERAGE		TIEMPO TIME
4	SAN BARTOLO 2		10.61	52.3 KM/H	00:13

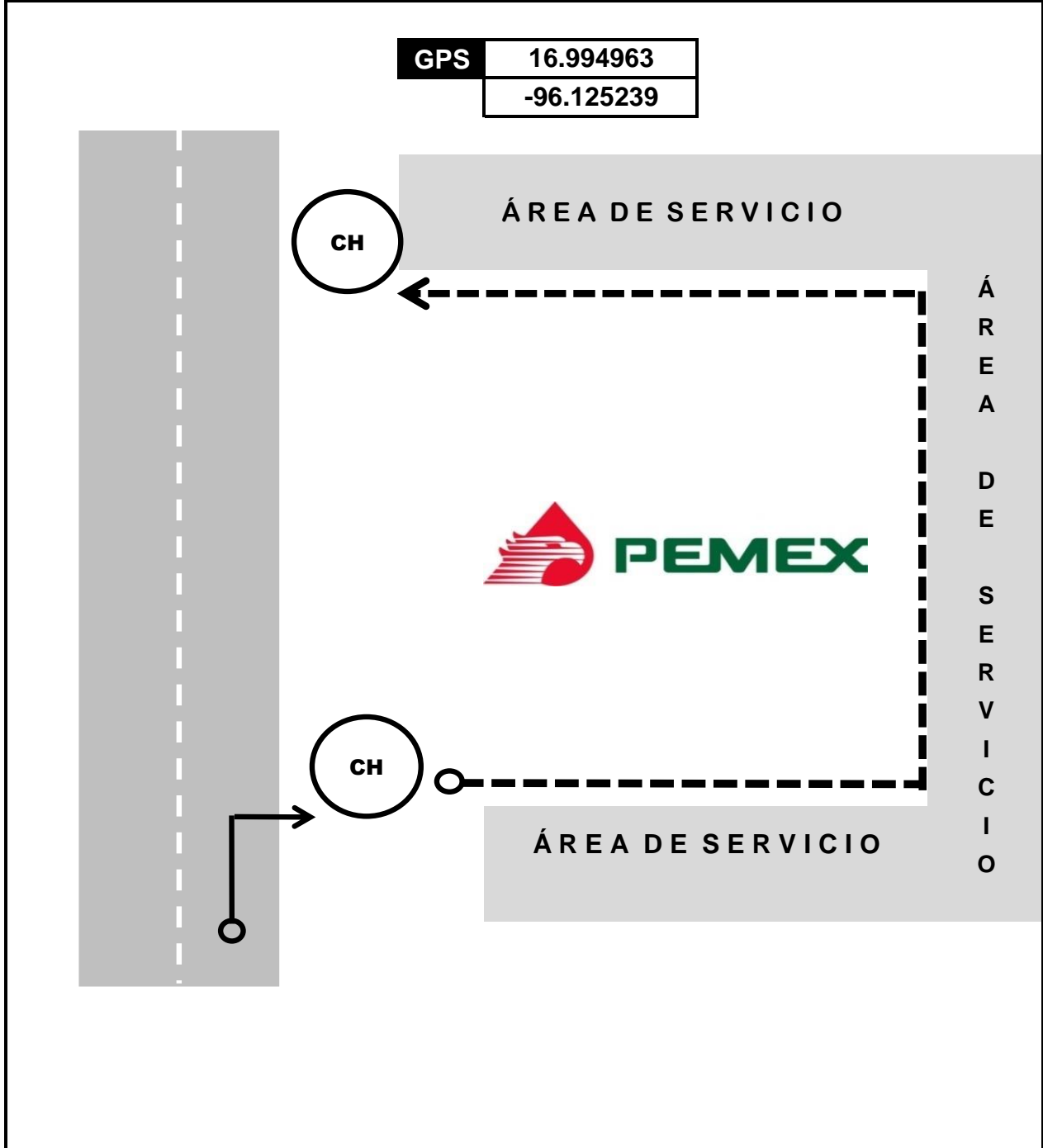
DISTANCIA - DISTANCE		DIRECCION	INFORMACION	DIST REG
TOTAL	PARCIAL	<i>DIRECTION</i>	<i>INFORMATION</i>	<i>TO GO</i>
11.21	0.23	 <div style="border: 1px solid black; width: 20px; height: 15px; margin: 5px auto; text-align: center;">11</div>	TOPES (2)	0.13
11.34	0.13	 <div style="border: 1px solid black; width: 20px; height: 15px; margin: 5px auto; text-align: center;">12</div>	<div style="background-color: black; color: white; padding: 5px; display: inline-block;">PEMEX</div> A LA DERECHA EN GASOLINERA A SERVICIO CONTROL CH 4A SE PERMITE CARGAR	0.00

NOTA: ES OBLIGATORIO PARA TODAS LAS TRIPULACIONES ENTREGAR SU TIEMPO ACUMULADO AL PASAR POR EL CONTROL HORARIO (CH), DE ENTRADA AL SERVICIO. LAS PERSONAS QUE NO CUMPLAN CON LO ANTES INDICADO, SE HARÁN ACREEDORES A UNA PENALIZACIÓN DE 10 SEGUNDOS APLICABLES EN TODOS LOS CAMPEONATOS EN QUE PARTICIPAN.

TC	4A	SERVICIO	DIST		4A
SS					
CH					
TC					
TRAMO CRONOMETRADO - SPECIAL STAGE			PROM - AVERAGE		TIEMPO TIME
4A	SERVICIO		0 KM/H		01:00

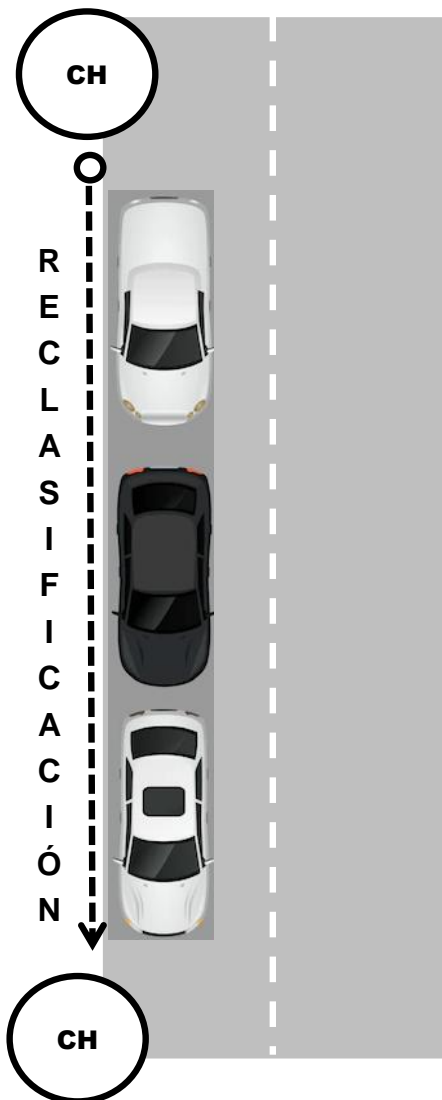
DISTANCIA - DISTANCE		DIRECCION	INFORMACION	DIST REG
TOTAL	PARCIAL	DIRECTION	INFORMATION	TO GO

GPS 16.994963
 -96.125239



TC	4B	RECLASIFICACIÓN	DIST		4B
SS					
CH					
TC					
TRAMO CRONOMETRADO - SPECIAL STAGE			PROM - AVERAGE		TIEMPO TIME
4B	RECLASIFICACIÓN		0 KM/H		00:15



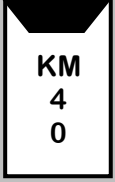

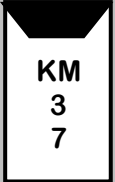
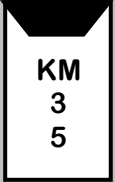
DISTANCIA - DISTANCE		DIRECCION	INFORMACION	DIST REG
TOTAL	PARCIAL	<i>DIRECTION</i>	<i>INFORMATION</i>	<i>TO GO</i>








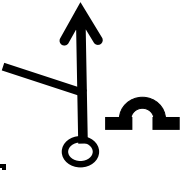
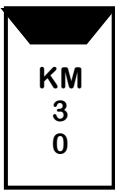
TC	4B	SALIDA DE RECLASIFICACIÓN	DIST		4C
SS			0.66 km		
CH	5	SANTA MARIA 1			
TC					
TRAMO CRONOMETRADO - SPECIAL STAGE			PROM - AVERAGE		TIEMPO TIME
4C	TRANSITO		7.9 KM/H		00:05

DISTANCIA - DISTANCE		DIRECCION	INFORMACION	DIST REG
TOTAL	PARCIAL	<i>DIRECTION</i>	<i>INFORMATION</i>	<i>TO GO</i>
0.00	0.00	 <div style="border: 1px solid black; width: 20px; height: 20px; margin: 5px auto; text-align: center; line-height: 20px;">1</div>	DE FRENTE EN CARRETERA PRINCIPAL	0.66
0.11	0.11	 <div style="border: 1px solid black; width: 20px; height: 20px; margin: 5px auto; text-align: center; line-height: 20px;">2</div>	TOPES (2)	0.55
0.44	0.33	 <div style="border: 1px solid black; width: 20px; height: 20px; margin: 5px auto; text-align: center; line-height: 20px;">3</div>	ENTRONQUE DE FRENTE	0.22
0.59	0.15	 <div style="border: 1px solid black; width: 20px; height: 20px; margin: 5px auto; text-align: center; line-height: 20px;">4</div>	<div style="background-color: black; color: white; padding: 2px; display: inline-block;">GPS</div> 16.991762 <div style="border: 1px solid black; padding: 2px; display: inline-block;">-96.128688</div> FRENTE A LETRERO INVERTIDO MARCA EN EL PISO	0.07
0.66	0.07	 <div style="border: 1px solid black; width: 20px; height: 20px; margin: 5px auto; text-align: center; line-height: 20px;">5</div>	 <div style="background-color: black; color: white; padding: 2px; display: inline-block;">GPS</div> 16.991991 <div style="border: 1px solid black; padding: 2px; display: inline-block;">-96.129150</div> CONTROL A TC 5 LETRERO "SAN JUDAS TADEO" MARCA EN EL PISO	0.00

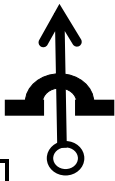
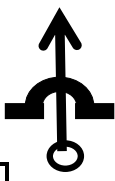
TC	5	SANTA MARIA 1	DIST		5
SS			6	SAN LORENZO 1	
CH	TRAMO CRONOMETRADO - SPECIAL STAGE				
TC	5 SANTA MARIA 2		10.47	65.04 KM/H	TIME 00:17

DISTANCIA - DISTANCE		DIRECCION	INFORMACION	DIST REG
TOTAL	PARCIAL	DIRECTION	INFORMATION	TO GO
0.00	0.00		 GPS 16.991991 -96.129150 CONTROL A TC 5 LETRERO "SAN JUDAS TADEO" MARCA EN EL PISO INICIO DE ETAPA	18.43
		1		
3.99	3.99		MOJONERA 40	14.44
		2		
5.05	1.06		CURVA IZQUIERDA CON PASO MALO	13.38
		3		
6.97	1.92		MOJONERA 37 LADO IZQUIERDO	11.46
		4		
8.98	2.01		MOJONERA 35 LADO IZQUIERDO	9.45
		5		

TC	5	SANTA MARIA 1	DIST		5
SS			18.43 km		
CH	6	SAN LORENZO 1			
TC					
TRAMO CRONOMETRADO - SPECIAL STAGE			PROM - AVERAGE		TIEMPO
5	SANTA MARIA 1		10.47	65.04 KM/H	00:17

DISTANCIA - DISTANCE		DIRECCION	INFORMACION	DIST REG
TOTAL	PARCIAL	DIRECTION	INFORMATION	TO GO
10.47	1.49	 6	 CONTROL "B" MARCA EN EL PISO FRENTE A LETRERO DE CURVA	7.96
10.78	0.31	 7	 ALTO EN TOPE MARCA EN EL PISO	7.65
10.79	0.01	 8	 TOPES (7)	7.64
12.31	1.52	 9	 ENTRONQUE, TOPE DE FRENTE	6.12
13.94	1.63	 10	 MOJONERA 30	4.49


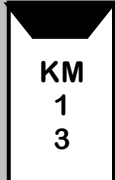
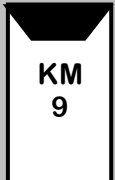


TC	5	SANTA MARIA 1	DIST		5
SS			18.43 km		
CH	6	SAN LORENZO 1			
TC					
TRAMO CRONOMETRADO - SPECIAL STAGE			PROM - AVERAGE		TIEMPO TIME
5	SANTA MARIA 1		10.47	65.04 KM/H	00:17

DISTANCIA - DISTANCE		DIRECCION	INFORMACION	DIST REG
TOTAL	PARCIAL	DIRECTION	INFORMATION	TO GO
17.01	3.07	 <div style="border: 1px solid black; width: 20px; height: 15px; margin: 5px auto; text-align: center;">11</div>	TOPE	1.42
17.60	0.59	 <div style="border: 1px solid black; width: 20px; height: 15px; margin: 5px auto; text-align: center;">12</div>	TOPES (9)	0.83
18.33	0.73	<div style="border: 2px solid black; border-radius: 50%; width: 60px; height: 60px; display: flex; align-items: center; justify-content: center; margin: 0 auto;"> CH </div> <div style="border: 1px solid black; width: 20px; height: 15px; margin: 5px auto; text-align: center;">13</div>	<div style="border: 1px solid black; padding: 2px; display: inline-block; margin-bottom: 5px;">GPS</div> <div style="border: 1px solid black; padding: 2px; display: inline-block; margin-bottom: 5px;">16.942287</div> <div style="border: 1px solid black; padding: 2px; display: inline-block; margin-bottom: 5px;">-96.222583</div> FRENTE A TANQUE AMARILLO MARCA EN EL PISO	0.10
18.43	0.10	<div style="border: 2px solid black; border-radius: 50%; width: 60px; height: 60px; display: flex; align-items: center; justify-content: center; margin: 0 auto;"> A </div> <div style="border: 1px solid black; width: 20px; height: 15px; margin: 5px auto; text-align: center;">14</div>	<div style="border: 1px solid black; border-radius: 50%; width: 30px; height: 30px; display: flex; align-items: center; justify-content: center; margin-right: 5px;"> A </div> <div style="border: 1px solid black; padding: 2px; display: inline-block; margin-bottom: 5px;">GPS</div> <div style="border: 1px solid black; padding: 2px; display: inline-block; margin-bottom: 5px;">16.941956</div> <div style="border: 1px solid black; padding: 2px; display: inline-block; margin-bottom: 5px;">-96.223499</div> CONTROL A TC 6 MARCA EN EL PISO FRENTE A CASA ROSA DESPUES DE TOPE	0.00



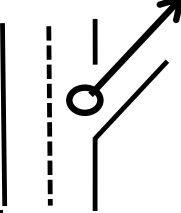



TC	6	SAN LORENZO 1	DIST		6
SS			7	SANTA MARIA 2	
CH	TRAMO CRONOMETRADO - SPECIAL STAGE				
TC	6 SAN LORENZO 1		20.95	59.9 KM/H	TIME 00:57

DISTANCIA - DISTANCE		DIRECCION	INFORMACION	DIST REG
TOTAL	PARCIAL	DIRECTION	INFORMATION	TO GO
0.00	0.00		GPS 16.941956 -96.223499 CONTROL A TC 6 MARCA EN EL PISO FRENTE A CASA ROSA DESPUES DE TOPE INICIO DE ETAPA	56.92
1.65	1.65		MOJONERA 24	55.27
5.70	4.05		MOJONERA 20	51.22
7.20	1.50		 LETRERO, ENTRONQUE DE FRENTE	49.72
9.65	2.45		MOJONERA 16	47.27

TC	6	SAN LORENZO 1	DIST		6		
SS			7	SANTA MARIA 2		56.92 km	
CH	6	SAN LORENZO 1					20.95
TC			TRAMO CRONOMETRADO - SPECIAL STAGE			PROM - AVERAGE	

DISTANCIA - DISTANCE		DIRECCION	INFORMACION	DIST REG
TOTAL	PARCIAL	DIRECTION	INFORMATION	TO GO
10.53	0.88	 6	PUENTE	46.39
12.62	2.09	 7	MOJONERA 13	44.30
16.66	4.04	 8	MOJONERA 9	40.26
16.95	0.29	 9	SAN JOSE DEL PASO LETRERO TOPES (2)	39.97
17.56	0.61	 10	TOPE	39.36

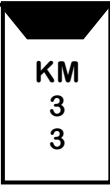
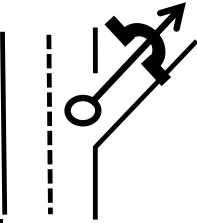



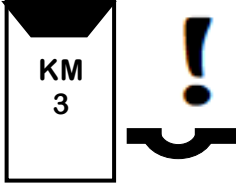
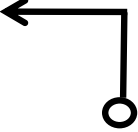
TC	6	SAN LORENZO 1	DIST		6		
SS			7	SANTA MARIA 2		56.92 km	
CH	TRAMO CRONOMETRADO - SPECIAL STAGE						PROM - AVERAGE
TC	6		SAN LORENZO 1	20.95	59.9 KM/H	TIME	00:57

DISTANCIA - DISTANCE		DIRECCION	INFORMACION	DIST REG
TOTAL	PARCIAL	DIRECTION	INFORMATION	TO GO
20.95	3.39	 11	B CONTROL "B" FRENTE A LETRERO "CASETA DE COBRO 500 m" MARCA EN EL PISO	35.97
21.51	0.56	 12	C ALTO EN LETRERO MARCA EN EL PISO	35.41
21.53	0.02	 13	HIERVE EL AGUA ZACATEPEC MIXES 	35.39
21.62	0.09	 14	CASETA DE COBRO \$82.00 DE FRENTE	35.30
21.75	0.13	 15	ENTRONQUE A LA DERECHA POR SUPER CARRETERA 179	35.17

TC	6	SAN LORENZO 1	DIST		6
SS			56.92 km		
CH	7	SANTA MARIA 2			
TC					
TRAMO CRONOMETRADO - SPECIAL STAGE			PROM - AVERAGE		TIEMPO TIME
6	SAN LORENZO 1		20.95	59.9 KM/H	00:57

DISTANCIA - DISTANCE		DIRECCION	INFORMACION	DIST REG
TOTAL	PARCIAL	DIRECTION	INFORMATION	TO GO
23.75	2.00	 <div style="border: 1px solid black; width: 20px; height: 10px; margin: 5px auto; text-align: center;">16</div>	<div style="background-color: black; color: white; padding: 5px; margin: 5px auto; width: 80px;">PUENTE RIO GRANDE</div> <p>LETRERO DE FRENTE</p>	33.17
27.57	3.82	<div style="border: 1px solid black; padding: 5px; margin: 5px auto; width: 40px; text-align: center;">KM 1 2</div> <div style="border: 1px solid black; width: 20px; height: 10px; margin: 5px auto; text-align: center;">17</div>	<p>MOJONERA 12</p>	29.35
32.50	4.93	 <div style="border: 1px solid black; width: 20px; height: 10px; margin: 5px auto; text-align: center;">18</div>	<div style="background-color: black; color: white; padding: 5px; margin: 5px auto; width: 80px;">S L ALBARRADAS HIERVE EL AGUA SAN JUAN DEL RIO</div> <p>LETRERO TRIPLE ENTRONQUE DE FERENTE</p>	24.42
42.22	9.72	<div style="border: 1px solid black; padding: 5px; margin: 5px auto; width: 40px; text-align: center;">KM 2 7</div> <div style="border: 1px solid black; width: 20px; height: 10px; margin: 5px auto; text-align: center;">19</div>	<p>MOJONERA 27</p>	14.70
43.49	1.27	 <div style="border: 1px solid black; width: 20px; height: 10px; margin: 5px auto; text-align: center;">20</div>	<div style="background-color: black; color: white; padding: 5px; margin: 5px auto; width: 80px;"> TEHUANTEPEC </div> <p>LETRERO ENTRONQUE DE FERENTE</p>	13.43



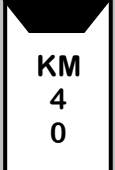

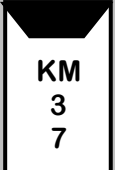
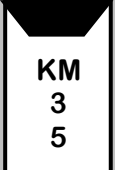
TC	6	SAN LORENZO 1	DIST		6
SS			56.92		
CH	7	SANTA MARIA 2			
TC					
TRAMO CRONOMETRADO - SPECIAL STAGE			PROM - AVERAGE		TIEMPO TIME
6	SAN LORENZO 1		20.95	59.9 KM/H	00:57

DISTANCIA - DISTANCE		DIRECCION	INFORMACION	DIST REG
TOTAL	PARCIAL	DIRECTION	INFORMATION	TO GO
48.87	5.38	 21	MOJONERA 33	8.05
52.16	3.29	 22	  LETRERO ENTRONQUE A LA DERECHA TOPES (2)	4.76
52.36	0.20	 23	DE FERENTE POR CARRETERA	4.56
53.45	1.09	 24	MOJONERA 3 VADO ! DE FRENTE	3.47
55.88	2.43	 25	LETRERO DOBLE A LA IZQUIERDA A ALBARRADAS A 0.360 m A LA DERECHA SE ENCUENTRA LA GASOLINERA, SE PERMITE CARGAR	0.59




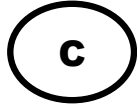

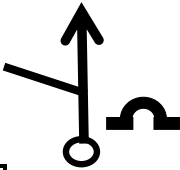
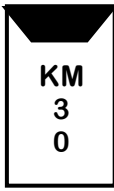
TC	6	SAN LORENZO 1	DIST		6
SS			56.92		
CH	7	SANTA MARIA 2		PROM - AVERAGE	
TC			59.9 KM/H		
TRAMO CRONOMETRADO - SPECIAL STAGE				TIEMPO TIME	
6	SAN LORENZO 1		20.95	59.9 KM/H	

DISTANCIA - DISTANCE		DIRECCION	INFORMACION	DIST REG		
TOTAL	PARCIAL	DIRECTION	INFORMATION	TO GO		
56.42	0.54	<div style="border: 2px solid black; border-radius: 50%; width: 60px; height: 60px; display: flex; align-items: center; justify-content: center; margin: 0 auto;"> CH </div>	<div style="display: flex; align-items: center;"> <div style="background-color: black; color: white; padding: 2px 5px; border-radius: 3px; margin-right: 5px;">GPS</div> <table border="1" style="border-collapse: collapse;"> <tr><td style="padding: 2px 5px;">16.991762</td></tr> <tr><td style="padding: 2px 5px;">-96.128688</td></tr> </table> </div>	16.991762	-96.128688	0.50
			16.991762			
-96.128688						
FRENTE A LETRERO INVERTIDO MARCA EN EL PISO						
56.92	0.50	<div style="border: 2px solid black; border-radius: 50%; width: 60px; height: 60px; display: flex; align-items: center; justify-content: center; margin: 0 auto;"> A </div>	<div style="display: flex; align-items: center;"> <div style="border: 2px solid black; border-radius: 50%; width: 30px; height: 30px; display: flex; align-items: center; justify-content: center; margin-right: 5px;"> A </div> <div style="display: flex; align-items: center;"> <div style="background-color: black; color: white; padding: 2px 5px; border-radius: 3px; margin-right: 5px;">GPS</div> <table border="1" style="border-collapse: collapse;"> <tr><td style="padding: 2px 5px;">16.991991</td></tr> <tr><td style="padding: 2px 5px;">-96.129150</td></tr> </table> </div> </div>	16.991991	-96.129150	0.00
			16.991991			
-96.129150						
CONTROL A TC 7 LETRERO "SAN JUDAS TADEO" MARCA EN EL PISO						

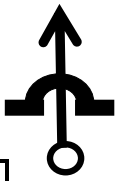
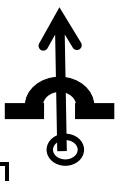
TC	7	SANTA MARIA 2	DIST		7
SS			18.43 km		
CH	8	SAN LORENZO 2			
TC					
TRAMO CRONOMETRADO - SPECIAL STAGE			PROM - AVERAGE		TIEMPO TIME
7	SANTA MARIA 2		10.47	65.04	00:17

DISTANCIA - DISTANCE		DIRECCION	INFORMACION	DIST REG
TOTAL	PARCIAL	DIRECTION	INFORMATION	TO GO
0.00	0.00	 1	 GPS 16.991991 -96.129150 CONTROL A TC 7 LETRERO "SAN JUDAS TADEO" MARCA EN EL PISO INICIO DE ETAPA	18.43
3.99	3.99	 2	MOJONERA 40	14.44
5.05	1.06	 3	CURVA IZQUIERDA CON PASO MALO	13.38
6.97	1.92	 4	MOJONERA 37 LADO IZQUIERDO	11.46
8.98	2.01	 5	MOJONERA 35 LADO IZQUIERDO	9.45



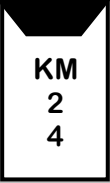
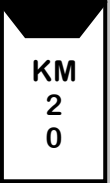


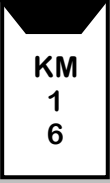
TC	7	SANTA MARIA 2	DIST		7
SS			18.43 km		
CH	8	SAN LORENZO 2			
TC					
TRAMO CRONOMETRADO - SPECIAL STAGE			PROM - AVERAGE		TIEMPO TIME
7	SANTA MARIA 2		10.47	65.04	00:17

DISTANCIA - DISTANCE		DIRECCION	INFORMACION	DIST REG
TOTAL	PARCIAL	DIRECTION	INFORMATION	TO GO
10.47	1.49	 6	 CONTROL "B" MARCA EN EL PISO FRENTE A LETRERO DE CURVA	7.96
10.78	0.31	 7	 ALTO EN TOPE MARCA EN EL PISO	7.65
10.79	0.01	 8	TOPES (7)	7.64
12.31	1.52	 9	ENTRONQUE, TOPE DE FRENTE	6.12
13.94	1.63	 10	MOJONERA 30	4.49

TC	7	SANTA MARIA 2	DIST		7
SS			18.43 km		
CH	8	SAN LORENZO 2			
TC			TRAMO CRONOMETRADO - SPECIAL STAGE		
7		SANTA MARIA 2	10.47	65.04	00:17

DISTANCIA - DISTANCE		DIRECCION	INFORMACION	DIST REG
TOTAL	PARCIAL	<i>DIRECTION</i>	<i>INFORMATION</i>	<i>TO GO</i>
17.01	3.07	 <div style="border: 1px solid black; width: 20px; height: 15px; margin: 5px auto; text-align: center;">11</div>	TOPE	1.42
17.60	0.59	 <div style="border: 1px solid black; width: 20px; height: 15px; margin: 5px auto; text-align: center;">12</div>	TOPES (9)	0.83
18.33	0.73	<div style="border: 2px solid black; border-radius: 50%; width: 60px; height: 60px; display: flex; align-items: center; justify-content: center; margin: 0 auto;"> <div style="font-size: 24px; font-weight: bold;">CH</div> </div> <div style="border: 1px solid black; width: 20px; height: 15px; margin: 5px auto; text-align: center;">13</div>	<div style="border: 1px solid black; padding: 2px; display: inline-block; margin-bottom: 5px;">GPS</div> <div style="border: 1px solid black; padding: 2px; display: inline-block; margin-bottom: 5px;">16.942287</div> <div style="border: 1px solid black; padding: 2px; display: inline-block; margin-bottom: 5px;">-96.222583</div> FRENTE A TANQUE AMARILLO MARCA EN EL PISO	0.10
18.43	0.10	<div style="border: 2px solid black; border-radius: 50%; width: 60px; height: 60px; display: flex; align-items: center; justify-content: center; margin: 0 auto;"> <div style="font-size: 24px; font-weight: bold;">A</div> </div> <div style="border: 1px solid black; width: 20px; height: 15px; margin: 5px auto; text-align: center;">14</div>	<div style="border: 1px solid black; border-radius: 50%; width: 20px; height: 20px; display: flex; align-items: center; justify-content: center; margin-right: 5px;"> <div style="font-size: 12px; font-weight: bold;">A</div> </div> <div style="border: 1px solid black; padding: 2px; display: inline-block; margin-bottom: 5px;">GPS</div> <div style="border: 1px solid black; padding: 2px; display: inline-block; margin-bottom: 5px;">16.941956</div> <div style="border: 1px solid black; padding: 2px; display: inline-block; margin-bottom: 5px;">-96.223499</div> CONTROL A TC 6 MARCA EN EL PISO FRENTE A CASA ROSA DESPUES DE TOPE	0.00




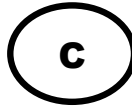


TC	8	SAN LORENZO 2	DIST		8
SS			21.84 km		
CH	8A	REAGRUPAMIENTO			
TC					
TRAMO CRONOMETRADO - SPECIAL STAGE			PROM - AVERAGE		TIEMPO TIME
8	SAN LORENZO 2		20.95	68.9 KM/H	00:19

DISTANCIA - DISTANCE		DIRECCION	INFORMACION	DIST REG
TOTAL	PARCIAL	DIRECTION	INFORMATION	TO GO
0.00	0.00		 GPS 16.941956 -96.223499 CONTROL A TC 8 MARCA EN EL PISO FRENTE A CASA ROSA DESPUES DE TOPE INICIO DE ETAPA	21.84
1.65	1.65		MOJONERA 24	20.19
5.70	4.05		MOJONERA 20	16.14
7.20	1.50		 LETRERO, ENTRONQUE DE FRENTE	14.64
9.65	2.45		MOJONERA 16	12.19

TC	8	SAN LORENZO 2	DIST		8		
SS			8A	REAGRUPAMIENTO		21.84 km	
CH	8	SAN LORENZO 2					20.95
TC			TRAMO CRONOMETRADO - SPECIAL STAGE			PROM - AVERAGE	

DISTANCIA - DISTANCE		DIRECCION	INFORMACION	DIST REG
TOTAL	PARCIAL	DIRECTION	INFORMATION	TO GO
10.53	0.88	 6	PUENTE	11.31
12.62	2.09	 7	MOJONERA 13	9.22
16.66	4.04	 8	MOJONERA 9	5.18
16.95	0.29	 9	SAN JOSE DEL PASO LETRERO TOPES (2)	4.89
17.56	0.61	 10	TOPE	4.28

TC	8	SAN LORENZO	DIST		8
SS			21.84 km		
CH	8A	REAGRUPAMIENTO			
TC					
TRAMO CRONOMETRADO - SPECIAL STAGE			PROM - AVERAGE		TIEMPO TIME
8	SAN LORENZO 2		20.95	68.9 KM/H	00:19

DISTANCIA - DISTANCE		DIRECCION	INFORMACION	DIST REG
TOTAL	PARCIAL	DIRECTION	INFORMATION	TO GO
20.95	3.39	 11	 CONTROL "B" FRENTE A LETRERO "CASETA DE COBRO 500 m" MARCA EN EL PISO	0.89
21.51	0.56	 12	 ALTO EN LETRERO MARCA EN EL PISO	0.33
21.52	0.01	 13	DE FERENTE POR CARRETERA POR ABAJO DEL PUENTE	0.32
21.84	0.32	 14	ALTO EN GLORIETA REAGRUPAMIENTO	0.00

¡FELICIDADES!

**SEGUIR INSTRUCCIONES DEL DIRECTOR DE CARRERA
PARA REAGRUPAMIENTO Y PREMIACIÓN FINAL**