

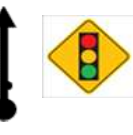


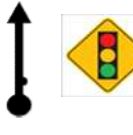


















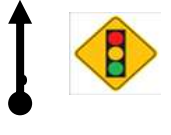
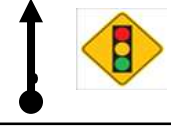


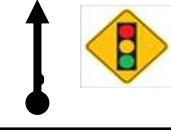
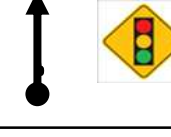
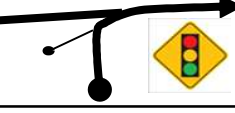




| | | | | |
|----|--------------------|----------------------------|--------------|---------------------|
| TC | A | SUPER ESPECIAL LOS FUERTES | DISTANCIA | 0 |
| CH | 1 | TEPENENE 1 | 34.870 Km | |
| # | TRAMO CRONOMETRADO | | DISTANCIA TC | PROMEDIO |
| 0 | | | | 55 Km/h |
| | | | | TIEMPO 03:35 |

| DISTANCIA | | DIRECCIÓN | TERR | INFORMACIÓN | DIST. REG. |
|-----------|---------|---|------|--|------------|
| TOTAL | PARCIAL | | | | |
| 0.000 | 0.000 |  | | CONTROL CH 0 PLAZA DE TOROS EL RELICARIO | 34.870 |
| 0.170 | 0.170 |  | | A LA IZQ EN CALLE JACARANDAS | 34.700 |
| 0.450 | 0.280 |  | | DE FRENTE SEMAFORO JUNTO A OXXO | 34.420 |
| 0.500 | 0.050 |  | | A LA IZQUIERDA X ABAJO DEL PUENTE | 34.370 |
| 0.670 | 0.170 |  | | DE FRENTE X AV. 2 NORTE | 34.200 |
| 1.770 | 1.100 |  | | SEMAFORO DE FRENTE CALLE 30 OTE | 33.100 |
| 2.020 | 0.250 |  | | A LA IZQ SOBRE BLVD 5 DE MAYO | 32.850 |
| 2.270 | 0.250 |  | | SEMAFORO DE FRENTE | 32.600 |
| 2.520 | 0.250 |  | | A LA DERECHA POR CALLE 6 NORTE | 32.350 |
| 2.700 | 0.180 |  | | A LA IZQ X CALLE 18 ORIENTE | 32.170 |
| 2.780 | 0.080 |  | | SEMAFORO DE FRENTE POR AV. 20 ORIENTE | 32.090 |

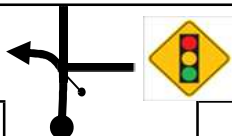









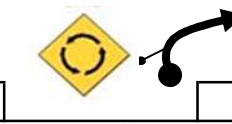


| | | | | | |
|----|--------------------|----------------------------|--------------|----------|--------------|
| TC | A | SUPER ESPECIAL LOS FUERTES | DISTANCIA | 0 | |
| CH | 1 | TEPENENE 1 | 34.870 Km | | |
| # | TRAMO CRONOMETRADO | | DISTANCIA TC | PROMEDIO | TIEMPO 03:35 |
| 0 | | | | 55 Km/h | |

| DISTANCIA | | DIRECCIÓN | TERR | INFORMACIÓN | DIST. REG. |
|-----------|---------|---|------|--|------------|
| TOTAL | PARCIAL | | | | |
| 2.930 | 0.150 |  12 | | HOSPITAL CRUZ ROJA LI  | 31.940 |
| 3.050 | 0.120 |  13 | | SEMAFORO DE FRENTE | 31.820 |
| 3.200 | 0.150 |  14 | | SEMAFORO DE FRENTE | 31.670 |
| 3.350 | 0.150 |  15 | | SEMAFORO DE FRENTE | 31.520 |
| 3.500 | 0.150 |  16 | | SEMAFORO DE FRENTE BLVD XONACA | 31.370 |
| 3.650 | 0.150 |  17 | | SEMAFORO DE FRENTE X AV 20 ORIENTE | 31.220 |
| 3.850 | 0.200 |  18 | | A LA DERECHA X AV 24 NORTE | 31.020 |
| 3.950 | 0.100 |  19 | | A LA IZQUIERDA X AV. 14 ORIENTE | 30.920 |
| 4.050 | 0.100 |  20 | | SEMAFOR DE FRENTE X AV 14 ORIENTE | 30.820 |
| 4.200 | 0.150 |  21 | | SEMAFOR DE FRENTE X AV 14 ORIENTE | 30.670 |
| 4.400 | 0.200 |  22 | | DE FRENTE CALLE 28 NORTE | 30.470 |



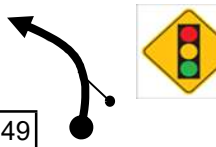




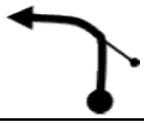


| | | | | | |
|----|--------------------|----------------------------|--------------|----------|--------------|
| TC | A | SUPER ESPECIAL LOS FUERTES | DISTANCIA | 0 | |
| CH | 1 | TEPENENE 1 | 34.870 Km | | |
| # | TRAMO CRONOMETRADO | | DISTANCIA TC | PROMEDIO | |
| 0 | | | | 55 Km/h | |
| | | | | TIEMPO | 03:35 |

| DISTANCIA | | DIRECCIÓN | TERR | INFORMACIÓN | DIST. REG. |
|-----------|---------|---|------|--------------------------------------|------------|
| TOTAL | PARCIAL | | | | |
| 4.600 | 0.200 |  23 | | SEMAFORO DE FRENTE CALLE 30 NORTE | 30.270 |
| 4.800 | 0.200 |  24 | | SEMAFORO DE FRENTE CALLE 32 NORTE | 30.070 |
| 4.950 | 0.150 |  25 | | DE FRENTE CERRADA DE LA 32 NORTE LI | 29.920 |
| 5.050 | 0.100 |  26 | | DE FRENTE CALLE 34 NORTE | 29.820 |
| 5.250 | 0.200 |  27 | | SEMAFORO DE FRENTE CALLE 36 NORTE | 29.620 |
| 5.450 | 0.200 |  28 | | SEMAFOR DE FRENTE CALLE HABANA OXXO | 29.420 |
| 6.000 | 0.550 |  29 | | A LA DERECHA X BLVD VICENTE SUAREZ | 28.870 |
| 8.200 | 2.200 |  30 | | TOPE | 26.670 |
| 8.460 | 0.260 |  31 | | PEMEX LD SE PERMITE RECARGA | 26.410 |
| 8.610 | 0.150 |  32 | | POR LA IZQ SOBRE BLVD VICENTE SUAREZ | 26.260 |
| 10.610 | 2.000 |  33 | | TOPE | 24.260 |






| | | | | | |
|----|--------------------|----------------------------|--------------|----------|-------|
| TC | A | SUPER ESPECIAL LOS FUERTES | DISTANCIA | 0 | |
| CH | 1 | TEPENENE 1 | 34.870 Km | | |
| # | TRAMO CRONOMETRADO | | DISTANCIA TC | PROMEDIO | |
| 0 | | | | 55 Km/h | |
| | | | | TIEMPO | 03:35 |

| DISTANCIA | | DIRECCIÓN | T E R R | INFORMACIÓN | DIST. REG. |
|-----------|---------|---|------------------|---|------------|
| TOTAL | PARCIAL | | | | |
| 11.710 | 0.550 |  | | SEMAFORO A LA IZQ HACIA LOMAS DEL MARMOL - EL BATAN | 23.710 |
| 11.820 | 0.110 |  | | X LA DERECHA CAMINO AL BATAN | 23.600 |
| 12.120 | 0.300 |  | | SEMAFORO DE FRENTE | 23.300 |
| 12.820 | 0.700 |  | | SEMAFORO DE FRENTE OXXO LD | 22.600 |
| 13.020 | 0.200 |  | | SEMAFORO DE FRENTE | 22.400 |
| 13.220 | 0.200 |  | | TOPE | 22.200 |
| 13.520 | 0.300 |  | | SEMAFORO X IZQ | 21.900 |
| 13.620 | 0.100 |  | | C.E.R.E.S.O | 21.800 |
| 13.770 | 0.150 |  | | TOPE | 21.530 |
| 14.420 | 0.650 |  | | GASOLINERA LD SE PERMITE RECARGA | 20.880 |
| 14.690 | 0.270 |  | | DE FRENTE X DEBAJO DEL PUENTE | 20.610 |
| 15.240 | 2.430 |  | | A LA DERECHA EN GLORIETA RELLENO SANITARIO | 20.420 |
| 15.840 | 0.190 |  | | X LA DERECHA HACIA LA COL. LA GUADALUPANA | 20.230 |


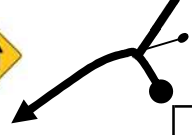
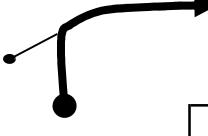






| | | | | | |
|----|--------------------|----------------------------|--------------|----------|-------|
| TC | A | SUPER ESPECIAL LOS FUERTES | DISTANCIA | 0 | |
| CH | 1 | TEPENENE 1 | 34.870 Km | | |
| # | TRAMO CRONOMETRADO | | DISTANCIA TC | PROMEDIO | |
| 0 | | | | 55 Km/h | |
| | | | | TIEMPO | 03:35 |

| DISTANCIA | | DIRECCIÓN | TERR | INFORMACIÓN | DIST. REG. |
|-----------|---------|---|------|---|------------|
| TOTAL | PARCIAL | | | | |
| 18.940 | 3.100 |  47 | | SEMAFORO A LA IZQUIERDA X BLVD CARLOS CAMACHO ESPIRITU OXXO LI | 17.130 |
| 21.040 | 2.300 |  48 | | SEMAFORO DE FRENTE | 14.830 |
| 21.250 | 0.210 |  49 | | SEMAFORO A LA IZQ HACIA AFRICAM | 14.620 |
| 23.440 | 2.350 |  50 | | DE FRENTE HACIA PRESA MANUEL AVILA CAMACHO | 12.270 |
| 26.140 | 2.700 |  51 | | DE FRENTE HACIA PRESA MANUEL AVILA CAMACHO GAS MAX-FUEL (SERVICIO) SE PERMITE RECAGRA | 9.570 |
| 26.240 | 0.100 |  52 | | TOPE | 9.470 |
| 28.500 | 2.360 |  53 | | IZQUIERDA TOPES 2 | 7.110 |
| 29.440 | 0.940 |  54 | | CURVA IZQUIERDA PRECAUCION | 6.170 |
| 29.590 | 0.150 |  55 | | CURVA DERECHA PRECAUCION | 6.020 |
| 29.840 | 0.250 |  56 | | DE FRENTE PRESA AVILA CAMACHO | 5.770 |

| | | | | | | |
|----|--------------------|----------------------------|--------------|----------|--------|-------|
| TC | A | SUPER ESPECIAL LOS FUERTES | DISTANCIA | 0 | | |
| CH | 1 | TEPENENE 1 | 34.870 Km | | | |
| # | TRAMO CRONOMETRADO | | DISTANCIA TC | PROMEDIO | TIEMPO | 03:35 |
| 0 | | | | 55 Km/h | | |

| DISTANCIA | | DIRECCIÓN | TERR | INFORMACIÓN | DIST. REG. |
|-----------|---------|---|------|---------------------------------------|------------|
| TOTAL | PARCIAL | | | | |
| 30.040 | 0.200 |  | | IZQUIERDA | 5.570 |
| 30.160 | 0.120 |  | | DERECHA | 5.450 |
| 30.540 | 0.380 |  | | IZQUIERDA | 5.070 |
| 32.970 | 2.930 |  | | CURVA DERECHA ENTRONQUE PROXIMO | 2.140 |
| 33.160 | 0.290 |  | | ENTRONQUE POR LA IZQUIERDA A TEPENENE | 1.850 |

| | | | | | |
|----|--------------------|----------------------------|--------------|----------|----------|
| TC | 0 | SUPER ESPECIAL LOS FUERTES | DISTANCIA | | 0 |
| CH | 1 | TEPENENE 1 | 34.870 Km | | |
| # | TRAMO CRONOMETRADO | | DISTANCIA TC | PROMEDIO | TIEMPO |
| 0 | | | | 55 Km/h | 03:35 |

| DISTANCIA | | DIRECCIÓN | T E R R | INFORMACIÓN | DIST. REG. |
|-----------|---------|--|------------------|--|------------|
| TOTAL | PARCIAL | | | | |
| 33.290 | 0.130 |   62 | | ENTRONQUE POR LA IZQUIERDA A TEPENENE | 1.720 |
| 33.860 | 0.570 |  63 | | DER !!! | 1.150 |
| 34.030 | 0.270 |   64 | | CURVA IZQUIERDA TOPES 6 | 0.880 |
| 34.390 | 0.400 |  65 | | CURVA DERECHA INICIA POBLADO | 0.480 |
| 34.870 | 0.480 |  66 | |  CONTROL CH 1  | 0.000 |