



**OAXACA - SALINA CRUZ - HUATULCO**  
**LIBRETA DE RUTA**  
**10. 11. 2023**



## Números telefónicos grúas

- Grúas San Francisco (San Pablo Mitla)  
951-545-71-46
- Servicio El Pistón (Salina Cruz)  
971-714-57-84  
971-124-8360
- Servicio Damasco (Huatulco)  
958-587-12-12





Distancia	Tiempo	Promedio
6.607	00h10'	39.6

DISTANCIA		DIRECCIÓN	INFORMACIÓN	DIST. REG.
TOTAL	PARCIAL			
0.000	0.000	<p>Lat: 16.90930 Lon: -96.39719</p>	<p>Arco de salida</p>	6.607
<b>E 10min</b>	00:00:00.0	1		
0.01	0.01	<p>2</p>	<p>Tomar hacia la derecha</p>	6.58
1.15	1.13	<p>3</p>	<p>Km 45</p>	5.45
4.36	3.21	<p>4</p>	<p>Tope</p>	2.23
4.47	0.10	<p>5</p>	<p>Carril central</p>	2.13
4.63	0.16	<p>6</p>	<p>Tope</p>	1.97
5.31	0.67	<p>7</p>	<p>Tope</p>	1.29
6.05	0.74	<p>8</p>	<p>Km 50</p>	0.54

NEXT: 0.43












Distancia	Tiempo	Promedio
6.607	00h10'	39.6

DISTANCIA		DIRECCIÓN	INFORMACIÓN	DIST. REG.
TOTAL	PARCIAL			
6.49	0.43	 9	<p>Tope</p>	0.11
6.58	0.08	 10	<p>Parador El palillo Fin de tránsito</p>	0.02
6.607 0.000	0.026 0.000	  <p>Marca CROAC al piso Lat: 16,85406 Lon: -96,37326</p> 11	<p>¡Cascos obligatorios! Inicia regularidad</p>	0.000 82.916



Sector	Distancia	Tiempo	Promedio
1	82.916	01h30'	55.3

DISTANCIA		DIRECCIÓN	INFORMACIÓN	DIST. REG.
TOTAL	PARCIAL			
0.000	0.000	  <p>Marca CROAC al piso</p> <p>Lat: 16,85406 Lon: -96,37326</p>	¡Cascos obligatorios! Inicia regularidad	82.916
<b>V 70 km/h</b>	00:10:00.0	11		
0.436	0.436		Km 51	82.480
<b>V 68 km/h</b>	00:10:22.4	12		
1.384	0.948		Km 52	81.532
<b>V 66 km/h</b>	00:11:12.6	13		
2.311	0.927		Km 53	80.605
<b>V 67 km/h</b>	00:12:03.1	14		
3.414	1.103		Km 54	79.502
<b>V 69 km/h</b>	00:13:02.4	15		
4.339	0.925		Km 55	78.577
<b>V 68 km/h</b>	00:13:50.7	16		
5.301	0.962		Km 56	77.615
<b>V 67 km/h</b>	00:14:41.6	17		
6.292	0.991		Km 57	76.624
<b>V 68 km/h</b>	00:15:34.8	18		

NEXT: 1.008



Sector	Distancia	Tiempo	Promedio
1	82.916	01h30'	55.3

DISTANCIA		DIRECCIÓN	INFORMACIÓN	DIST. REG.
TOTAL	PARCIAL			
7.300	1.008		Km 58	75.616
<b>V 66 km/h</b>	00:16:28.2	19		
8.258	0.958		Km 59	74.658
<b>V 68 km/h</b>	00:17:20.4	20		
9.130	0.872		Km 60	73.786
<b>V 65 km/h</b>	00:18:06.6	21		
10.262	1.132		Km 61	72.654
<b>V 66 km/h</b>	00:19:09.3	22		
11.230	0.968		Km 62	71.686
<b>V 68 km/h</b>	00:20:02.1	23		
12.270	1.040		Km 63	70.646
<b>V 67 km/h</b>	00:20:57.2	24		
13.229	0.959		Km 64	69.687
<b>V 69 km/h</b>	00:21:48.7	25		
14.213	0.984		Km 65	68.703
<b>V 67 km/h</b>	00:22:40.0	26		

NEXT: 0.930



Sector	Distancia	Tiempo	Promedio
1	82.916	01h30'	55.3

DISTANCIA		DIRECCIÓN	INFORMACIÓN	DIST. REG.
TOTAL	PARCIAL			
15.143	0.930		Km 66	67.773
<b>V 66 km/h</b>	00:23:30.0	27		
16.155	1.012		Km 67	66.761
<b>V 65 km/h</b>	00:24:25.2	28		
17.197	1.042		Km 68	65.719
<b>V 68 km/h</b>	00:25:22.9	29		
18.153	0.956		Km 69	64.763
<b>V 69 km/h</b>	00:26:13.5	30		
19.099	0.946		Km 70	63.817
<b>V 70 km/h</b>	00:27:02.9	31		
20.025	0.926		Km 71	62.891
<b>V 68 km/h</b>	00:27:50.5	32		
21.087	1.062		Km 72	61.829
<b>V 67 km/h</b>	00:28:46.7	33		
22.075	0.988		Km 73	60.841
<b>V 71 km/h</b>	00:29:39.8	34		

NEXT: 1.016



Sector	Distancia	Tiempo	Promedio
1	82.916	01h30'	55.3

DISTANCIA		DIRECCIÓN	INFORMACIÓN	DIST. REG.
TOTAL	PARCIAL			
23.091	1.016		Km 74	59.825
<b>V 75 km/h</b>	00:30:31.3	35		
24.039	0.948		Km 75	58.877
<b>V 77 km/h</b>	00:31:16.8	36		
25.043	1.004		Km 76	57.873
<b>V 71 km/h</b>	00:32:03.8	37		
26.024	0.981		Km 77	56.892
<b>V 68 km/h</b>	00:32:53.5	38		
27.007	0.983		Km 78	55.909
<b>V 65 km/h</b>	00:33:45.6	39		
27.983	0.976		Km 79	54.933
<b>V 45 km/h</b>	00:34:39.6	40		
28.320	0.337		<b>Topes (5)</b> No hay controles	54.596
<b>V 40 km/h</b>	00:35:06.6	41		
28.791	0.471		<b>Tope</b>	54.125
<b>V 40 km/h</b>	00:35:49.0	42		

**NEXT: 0.161 !!!**





Sector	Distancia	Tiempo	Promedio
1	82.916	01h30'	55.3

DISTANCIA		DIRECCIÓN	INFORMACIÓN	DIST. REG.
TOTAL	PARCIAL			
28.952	0.161		Km 78	53.964
<b>V 43 km/h</b>	00:36:03.5	43		
29.179	0.227		Tope	53.737
<b>V 40 km/h</b>	00:36:22.5	44		
29.343	0.164		Gasolinera L.D Seguir de frente	53.573
<b>V 40 km/h</b>	00:36:37.2	45		
29.381	0.038		Tope (4)	53.535
<b>V 40 km/h</b>	00:36:40.6	46		
29.984	0.603		Km 81	52.932
<b>V 41 km/h</b>	00:37:34.9	47		
30.196	0.212		Tope	52.720
<b>V 40 km/h</b>	00:37:53.5	48		
30.675	0.479		Tope	52.241
<b>V 40 km/h</b>	00:38:36.6	49		
30.973	0.298		Tope	51.943
<b>V 40 km/h</b>	00:39:03.5	50		

**NEXT: 0.039 !!!**



Sector	Distancia	Tiempo	Promedio
1	82.916	01h30'	55.3

DISTANCIA		DIRECCIÓN	INFORMACIÓN	DIST. REG.
TOTAL	PARCIAL			
31.012	0.039		<b>Km 82</b> Reinician Controles	51.904
<b>V 61 km/h</b>	00:39:07.0	51		
31.870	0.858		<b>Km 83</b>	51.046
<b>V 63 km/h</b>	00:39:57.6	52		
32.848	0.978		<b>Km 84</b>	50.068
<b>V 62 km/h</b>	00:40:53.5	53		
33.835	0.987		<b>Tope Letrero Guegoyache</b> No hay controles	49.081
<b>V 40 km/h</b>	00:41:50.8	54		
33.899	0.064		<b>Km 85</b>	49.017
<b>V 43 km/h</b>	00:41:56.6	55		
34.069	0.170		<b>Tope</b>	48.847
<b>V 40 km/h</b>	00:42:10.8	56		
34.261	0.192		<b>Tope</b>	48.655
<b>V 45 km/h</b>	00:42:28.1	57		
34.747	0.486		<b>Km 86</b> Reinician controles	48.169
<b>V 65 km/h</b>	00:43:07.0	58		



Sector	Distancia	Tiempo	Promedio
1	82.916	01h30'	55.3

DISTANCIA		DIRECCIÓN	INFORMACIÓN	DIST. REG.
TOTAL	PARCIAL			
35.861	1.114		Km 87	47.055
<b>V 66 km/h</b>	00:44:08.6	59		
36.685	0.824		Km 88	46.231
<b>V 67 km/h</b>	00:44:53.6	60		
37.702	1.017		Km 89	45.214
<b>V 64 km/h</b>	00:45:48.2	61		
38.709	1.007		Km 90	44.207
<b>V 63 km/h</b>	00:46:44.9	62		
39.662	0.953		Km 91	43.254
<b>V 64 km/h</b>	00:47:39.3	63		
40.661	0.999		Km 92	42.255
<b>V 65 km/h</b>	00:48:35.5	64		
41.623	0.962		Km 93	41.293
<b>V 66 km/h</b>	00:49:28.8	65		
42.566	0.943		Km 94	40.350
<b>V 62 km/h</b>	00:50:20.2	66		

NEXT: 0.993



Sector	Distancia	Tiempo	Promedio
1	82.916	01h30'	55.3

DISTANCIA		DIRECCIÓN	INFORMACIÓN	DIST. REG.
TOTAL	PARCIAL			
43.559	0.993		Km 95	39.357
<b>V 63 km/h</b>	00:51:17.9	67		
44.567	1.008		Km 96	38.349
<b>V 64 km/h</b>	00:52:15.5	68		
45.516	0.949		Km 97	37.400
<b>V 65 km/h</b>	00:53:08.9	69		
46.427	0.911		Km 98	36.489
<b>V 71 km/h</b>	00:53:59.3	70		
47.447	1.020		Km 99	35.469
<b>V 67 km/h</b>	00:54:51.1	71		
48.377	0.930		Km 100	34.539
<b>V 66 km/h</b>	00:55:41.0	72		
49.479	1.102		Km 101	33.437
<b>V 65 km/h</b>	00:56:41.1	73		
50.472	0.993		Km 102	32.444
<b>V 67 km/h</b>	00:57:36.1	74		

NEXT: 0.957











Sector	Distancia	Tiempo	Promedio
1	82.916	01h30'	55.3

DISTANCIA		DIRECCIÓN	INFORMACIÓN	DIST. REG.
TOTAL	PARCIAL			
51.429	0.957		Km 103	31.487
<b>V 68 km/h</b>	00:58:27.6	75		
52.363	0.934		Km 104	30.553
<b>V 66 km/h</b>	00:59:17.0	76		
53.403	1.040		Km 105	29.513
<b>V 69 km/h</b>	01:00:13.7	77		
54.405	1.002		Km 106	28.511
<b>V 68 km/h</b>	01:01:06.0	78		
55.379	0.974		Km 107	27.537
<b>V 73 km/h</b>	01:01:57.6	79		
56.364	0.985		Km 108	26.552
<b>V 76 km/h</b>	01:02:46.2	80		
57.342	0.978		Km 109	25.574
<b>V 75 km/h</b>	01:03:32.5	81		
58.350	1.008		Km 110	24.566
<b>V 72 km/h</b>	01:04:20.9	82		

NEXT: 0.969



Sector	Distancia	Tiempo	Promedio
1	82.916	01h30'	55.3

DISTANCIA		DIRECCIÓN	INFORMACIÓN	DIST. REG.
TOTAL	PARCIAL			
59.319	0.969		Km 111	23.597
<b>V 77 km/h</b>	01:05:09.3	83		
60.281	0.962		Km 112	22.635
<b>V 69 km/h</b>	01:05:54.3	84		
61.280	0.999		Km 113	21.636
<b>V 68 km/h</b>	01:06:46.4	85		
62.308	1.028		Km 114	20.608
<b>V 65 km/h</b>	01:07:40.8	86		
62.643	0.335		<b>Letrero San José de Gracia</b> No hay controles	20.273
<b>V 40 km/h</b>	01:07:59.4	87		
62.697	0.054		Tope	20.219
<b>V 40 km/h</b>	01:08:04.2	88		
62.785	0.088		Tope	20.131
<b>V 40 km/h</b>	01:08:12.2	89		
62.883	0.098		Tope	20.033
<b>V 40 km/h</b>	01:08:21.0	90		

**NEXT: 0.093 !!!**



Sector	Distancia	Tiempo	Promedio
1	82.916	01h30'	55.3

DISTANCIA		DIRECCIÓN	INFORMACIÓN	DIST. REG.
TOTAL	PARCIAL			
62.976	0.093		Tope	19.940
<b>V 40 km/h</b>	01:08:29.4	91		
63.083	0.107		Tope	19.833
<b>V 40 km/h</b>	01:08:39.0	92		
63.260	0.177		Km 115 Reinician controles	19.656
<b>V 63 km/h</b>	01:08:54.9	93		
64.255	0.995		Km 116	18.661
<b>V 66 km/h</b>	01:09:51.8	94		
65.250	0.995		Km 117	17.666
<b>V 68 km/h</b>	01:10:46.0	95		
66.204	0.954		Km 118	16.712
<b>V 69 km/h</b>	01:11:36.6	96		
67.160	0.956		Km 119	15.756
<b>V 67 km/h</b>	01:12:26.4	97		
67.880	0.720		Puente camarón	15.036
<b>V 67 km/h</b>	01:13:05.1	98		



Sector	Distancia	Tiempo	Promedio
1	82.916	01h30'	55.3











DISTANCIA		DIRECCIÓN	INFORMACIÓN	DIST. REG.
TOTAL	PARCIAL			
69.079	1.199		Km 121	13.837
<b>V 68 km/h</b>	01:14:09.5	99		
70.077	0.998		Km 122	12.839
<b>V 66 km/h</b>	01:15:02.4	100		
71.050	0.973		Km 123	11.866
<b>V 67 km/h</b>	01:15:55.5	101		
72.020	0.970		Km 124	10.896
<b>V 68 km/h</b>	01:16:47.6	102		
72.893	0.873		Km 125	10.023
<b>V 55 km/h</b>	01:17:33.8	103	No hay controles	
73.065	0.172		Tope	9.851
<b>V 40 km/h</b>	01:17:45.0	104		
73.104	0.039		Tope	9.812
<b>V 40 km/h</b>	01:17:48.6	105		
73.679	0.575		Tope	9.237
<b>V 40 km/h</b>	01:18:40.3	106		

NEXT: 0.254








Sector	Distancia	Tiempo	Promedio
1	82.916	01h30'	55.3

DISTANCIA		DIRECCIÓN	INFORMACIÓN	DIST. REG.
TOTAL	PARCIAL			
73.933	0.254	 	<b>Tope Letrero El Gramal</b>	8.983
<b>V 40 km/h</b>	01:19:03.2	107		
73.985	0.052		<b>Km 126</b>	8.931
<b>V 40 km/h</b>	01:19:07.8	108		
74.098	0.113		<b>Tope</b>	8.818
<b>V 60 km/h</b>	01:19:18.0	109		
75.004	0.906		<b>Km 127</b> Reinician controles	7.912
<b>V 63 km/h</b>	01:20:12.4	110		
75.783	0.779		<b>Km 128</b>	7.133
<b>V 66 km/h</b>	01:20:56.9	111		
76.869	1.086		<b>Km 129</b>	6.047
<b>V 67 km/h</b>	01:21:56.1	112		
77.755	0.886		<b>Km 130</b>	5.161
<b>V 68 km/h</b>	01:22:43.7	113		
78.787	1.032	 	<b>Km 131</b> <b>Finaliza</b> <b>Regularidad</b>	4.129
<b>E 16min</b>	01:23:38.4	114		












Sector	Distancia	Tiempo	Promedio
1	82.916	01h30'	55.3

DISTANCIA		DIRECCIÓN	INFORMACIÓN	DIST. REG.
TOTAL	PARCIAL			
80.16	1.37	115 	<b>Tope (7)</b>	2.75
81.94	1.77	116 	<b>Km 134</b>	0.97
82.83	0.89	117 	<b>Gasolinera L.D Fin de tránsito</b>	0.08
82.916 0.000	0.083 0.000	118  <div style="display: inline-block; vertical-align: middle;"> <div style="background-color: green; color: white; padding: 2px; text-align: center; width: 100px;">TEHUANTEPEC</div> <div style="background-color: green; color: white; padding: 2px; text-align: center; width: 100px;">JALAPA DEL MARQUÉS</div> </div> <div style="display: inline-block; vertical-align: middle; margin-left: 10px;">           Lat: 16,56195            Lon: -96,02006         </div>	<b>Letrero doble Inicio de etapa</b>	0.000 79.147



Sector	Distancia	Tiempo	Promedio
2	79.147	01h47'	44.4

DISTANCIA		DIRECCIÓN	INFORMACIÓN	DIST. REG.
TOTAL	PARCIAL			
0.000	0.000	 <b>TEHUANTEPEC</b>  <small>Lat: 16,56195 Lon: -96,02006</small>	Letrero doble Inicio de etapa	79.147
<b>V 61 km/h</b>	01:40:00.0	118		
0.044	0.044	 Km →	Km 135	79.103
<b>V 61 km/h</b>	01:40:02.5	119		
0.945	0.901	 Km ←	Km 136	78.202
<b>V 65 km/h</b>	01:40:55.7	120		
1.962	1.017	 Km →	Km 137	77.185
<b>V 67 km/h</b>	01:41:52.0	121		
2.911	0.949	 Km ←	Km 138	76.236
<b>V 68 km/h</b>	01:42:43.0	122		
3.931	1.020	 Km →	Km 139	75.216
<b>V 66 km/h</b>	01:43:37.0	123		
4.892	0.961	 Km ←	Km 140	74.255
<b>V 69 km/h</b>	01:44:29.5	124		
5.691	0.799	 Km →	Km 141	73.456
<b>V 68 km/h</b>	01:45:11.1	125		

NEXT: 0.953



Sector	Distancia	Tiempo	Promedio
2	79.147	01h47'	44.4

DISTANCIA		DIRECCIÓN	INFORMACIÓN	DIST. REG.
TOTAL	PARCIAL			
6.644	0.953		Km 142	72.503
<b>V 68 km/h</b>	01:46:01.6	126		
7.617	0.973		Km 143	71.530
<b>V 68 km/h</b>	01:46:53.1	127		
8.607	0.990		Km 144	70.540
<b>V 69 km/h</b>	01:47:45.5	128		
9.572	0.965		Km 145	69.575
<b>V 69 km/h</b>	01:48:35.9	129		
10.581	1.009		Km 146	68.566
<b>V 69 km/h</b>	01:49:28.5	130		
11.599	1.018		Km 147	67.548
<b>V 71 km/h</b>	01:50:21.6	131		
12.590	0.991		Km 148	66.557
<b>V 73 km/h</b>	01:51:11.9	132		
13.544	0.954		Km 149	65.603
<b>V 73 km/h</b>	01:51:58.9	133		



Sector	Distancia	Tiempo	Promedio
2	79.147	01h47'	44.4

DISTANCIA		DIRECCIÓN	INFORMACIÓN	DIST. REG.
TOTAL	PARCIAL			
14.589	1.045		Km 150	64.558
<b>V 72 km/h</b>	01:52:50.5	134		
15.562	0.973		Km 151	63.585
<b>V 73 km/h</b>	01:53:39.1	135		
16.539	0.977		Km 152	62.608
<b>V 74 km/h</b>	01:54:27.3	136		
17.506	0.967		Km 153	61.641
<b>V 72 km/h</b>	01:55:14.3	137		
18.546	1.040		Km 154	60.601
<b>V 70 km/h</b>	01:56:06.3	138		
19.466	0.920		Km 155	59.681
<b>V 68 km/h</b>	01:56:53.6	139		
20.472	1.006		Km 156	58.675
<b>V 55 km/h</b>	01:57:46.9	140	No hay controles	
21.249	0.777		Tope (2) El coyul	57.898
<b>V 40 km/h</b>	01:58:37.8	141		

**NEXT: 0.177 !!!**



Sector	Distancia	Tiempo	Promedio
2	79.147	01h47'	44.4

DISTANCIA		DIRECCIÓN	INFORMACIÓN	DIST. REG.
TOTAL	PARCIAL			
21.426	0.177		<b>Km 157</b>	57.721
<b>V 40 km/h</b>	01:58:53.7	142		
21.554	0.128		<b>Tope (2)</b>	57.593
<b>V 40 km/h</b>	01:59:05.2	143		
22.525	0.971		<b>Km 158</b> Reinician controles	56.622
<b>V 74 km/h</b>	02:00:32.6	144		
23.458	0.933		<b>Km 159</b> No hay controles	55.689
<b>V 76 km/h</b>	02:01:18.0	145		
23.853	0.395		<b>Tope (3)</b> <b>Las minas</b>	55.294
<b>V 40 km/h</b>	02:01:36.7	146		
24.492	0.639		<b>Km 160</b> Reinician controles	54.655
<b>V 75 km/h</b>	02:02:34.2	147		
25.492	1.000		<b>Km 161</b>	53.655
<b>V 78 km/h</b>	02:03:22.2	148		
26.432	0.940		<b>Km 162</b>	52.715
<b>V 79 km/h</b>	02:04:05.6	149		



Sector	Distancia	Tiempo	Promedio
2	79.147	01h47'	44.4

DISTANCIA		DIRECCIÓN	INFORMACIÓN	DIST. REG.
TOTAL	PARCIAL			
27.475	1.043		Km 163	51.672
<b>V 77 km/h</b>	02:04:53.1	150		
28.434	0.959		Km 164	50.713
<b>V 78 km/h</b>	02:05:38.0	151		
29.422	0.988		Km 165	49.725
<b>V 78 km/h</b>	02:06:23.6	152		
30.479	1.057		Km 166	48.668
<b>V 81 km/h</b>	02:07:12.3	153		
31.392	0.913		Km 167	47.755
<b>V 79 km/h</b>	02:07:52.9	154		
32.370	0.978		Por la Izquierda	46.777
<b>V 79 km/h</b>	02:08:37.5	155		
32.463	0.093		Km 168	46.684
<b>V 74 km/h</b>	02:08:41.7	156		
33.348	0.885		Km 169	45.799
<b>V 76 km/h</b>	02:09:24.8	157		



Sector	Distancia	Tiempo	Promedio
2	79.147	01h47'	44.4









DISTANCIA		DIRECCIÓN	INFORMACIÓN	DIST. REG.
TOTAL	PARCIAL			
34.349	1.001		Km 170	44.798
<b>V 72 km/h</b>	02:10:12.2	158		
35.351	1.002		Km 171	43.796
<b>V 74 km/h</b>	02:11:02.3	159		
36.347	0.996		Km 172 No hay controles	42.800
<b>V 68 km/h</b>	02:11:50.8	160		
36.454	0.107		Tope (2)	42.693
<b>V 40 km/h</b>	02:11:56.4	161		
37.344	0.890		Km 173 Reinician controles	41.803
<b>V 70 km/h</b>	02:13:16.5	162		
38.329	0.985		Km 174	40.818
<b>V 71 km/h</b>	02:14:07.2	163		
39.271	0.942		Km 175	39.876
<b>V 70 km/h</b>	02:14:54.9	164		
40.262	0.991		Km 176	38.885
<b>V 74 km/h</b>	02:15:45.9	165		

NEXT: 0.973













Sector	Distancia	Tiempo	Promedio
2	79.147	01h47'	44.4

DISTANCIA		DIRECCIÓN	INFORMACIÓN	DIST. REG.
TOTAL	PARCIAL			
41.235	0.973	 Km →	Km 177	37.912
<b>V 75 km/h</b>	02:16:33.2	166		
42.209	0.974	 Km ←	Km 178	36.938
<b>V 74 km/h</b>	02:17:20.0	167		
43.221	1.012	 Km →	Km 179	35.926
<b>V 72 km/h</b>	02:18:09.2	168		
44.192	0.971	 Km ←	Km 180	34.955
<b>V 73 km/h</b>	02:18:57.8	169		
45.185	0.993	 Km →	Km 181 No hay controles	33.962
<b>V 72 km/h</b>	02:19:46.7	170		
45.865	0.680		Tope (2)	33.282
<b>V 40 km/h</b>	02:20:20.7	171		
46.146	0.281	 Km ←	Km 182 Reinician controles	33.001
<b>V 71 km/h</b>	02:20:46.0	172		
47.180	1.034	 Km →	Km 183 No hay controles	31.967
<b>V 73 km/h</b>	02:21:38.5	173		






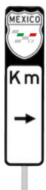





Sector	Distancia	Tiempo	Promedio
2	79.147	01h47'	44.4

DISTANCIA		DIRECCIÓN	INFORMACIÓN	DIST. REG.
TOTAL	PARCIAL			
52.276	5.096		Tope	26.871
<b>V 68 km/h</b>	02:25:49.8	174		
53.034	0.758		<b>Km 189</b> Reinician controles	26.113
<b>V 79 km/h</b>	02:26:29.9	175		
53.596	0.562		<b>Letrero curva izquierda L.D</b>	25.551
<b>V 81 km/h</b>	02:26:55.5	176		
56.010	2.414		<b>Km 192</b>	23.137
<b>V 79 km/h</b>	02:28:42.8	177		
56.938	0.928		<b>Inicio de riel Con señalización</b>	22.209
<b>V 81 km/h</b>	02:29:25.1	178		
58.970	2.032		<b>Km 195</b>	20.177
<b>V 81 km/h</b>	02:30:55.4	179		
59.792	0.822		<b>Letrero 80 km/h Lado derecho</b>	19.355
<b>V 81 km/h</b>	02:31:31.9	180		
64.884	5.092		<b>Km 201</b>	14.263
<b>V 78 km/h</b>	02:35:18.2	181		




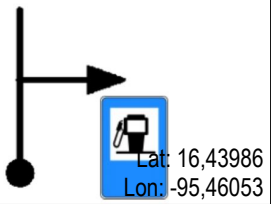

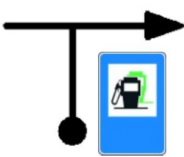
Sector	Distancia	Tiempo	Promedio
2	79.147	01h47'	44.4

DISTANCIA		DIRECCIÓN	INFORMACIÓN	DIST. REG.
TOTAL	PARCIAL			
65.409	0.525		<b>Letrero Disminuya su velocidad Lado derecho</b>	13.738
<b>V 76 km/h</b>	02:35:42.5			
65.913	0.504	 	<b>Km 202 Finaliza regularidad por referencias</b>	13.234
<b>E 21min</b>	02:36:06.3			
66.09	0.18		<b>Tope (2)</b>	13.05
67.19	1.09		<b>Tope (2)</b>	11.95
74.66	7.46		<b>Km 211</b>	4.48
76.32	1.66		<b>Tope (2)</b>	2.82
77.79	1.47		<b>Tope (6)</b>	1.35
78.61	0.81		<b>Reten de la Guardia Nacional</b>	0.53

**NEXT: 0.08 !!!**

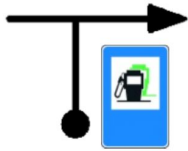







Sector	Distancia	Tiempo	Promedio
2	79.147	01h47'	44.4

DISTANCIA		DIRECCIÓN	INFORMACIÓN	DIST. REG.
TOTAL	PARCIAL			
78.69	0.08	190 	Km 219	0.45
79.09	0.40	191 	Entrar a la Gasolinera Lado derecho	0.04
79.098	0.000	192 	Servicio de de 30 mins	0.049
<b>N 30min</b>	02:57:00.0			
79.147	0.049	193 	Tomar hacia la derecha	0.000 2.275











Distancia	Tiempo	Promedio
2.275	00h05'	27.3

DISTANCIA		DIRECCIÓN	INFORMACIÓN	DIST. REG.
TOTAL	PARCIAL			
79.147 0.000	0.049 0.000	193 	Tomar hacia la derecha	0.000 2.275
<b>E 5min</b>	03:27:00.0			
0.56	0.56	194 	Tope (2)	1.71
1.65	1.09	195 	Semáforos seguir de frente	0.61
1.69	0.03	196 	Tope (2)	0.58
2.27	0.58	197 	Caseta Fitosanitaria Lado derecho  Tope	0.00
2.275 0.000	0.000 0.000	198  Lat: 16,43630 Lon: -95,43786	Tope Inicia regularidad por referencias	0.000 66.989



Sector	Distancia	Tiempo	Promedio
3	66.989	00h58'	69.3

DISTANCIA		DIRECCIÓN	INFORMACIÓN	DIST. REG.
TOTAL	PARCIAL			
0.000	0.000	 <p>Lat: 16,43630 Lon: -95,43786</p>	<b>Tope Inicia regularidad por referencias</b>	66.989
<b>V 68 km/h</b>	03:32:00.0	198		
0.081	0.081		<b>Km 222</b>	66.908
<b>V 75 km/h</b>	03:32:04.2	199		
0.394	0.313		<b>Letrero amarillo Vacas L.D</b>	66.595
<b>V 81 km/h</b>	03:32:19.3	200		
1.203	0.809		<b>Letrero elevado Salina Cruz</b>	65.786
<b>V 82 km/h</b>	03:32:55.2	201		
2.908	1.705		<b>Km 225</b>	64.081
<b>V 85 km/h</b>	03:34:10.1	202		
3.317	0.409		<b>Señal amarilla Curva Izquierda</b>	63.672
<b>V 85 km/h</b>	03:34:27.4	203		
5.951	2.634		<b>Km 228</b>	61.038
<b>V 85 km/h</b>	03:36:19.0	204		
6.670	0.719		<b>Letrero Invertido Lado Izquierdo</b>	60.319
<b>V 86 km/h</b>	03:36:49.4	205		



Sector	Distancia	Tiempo	Promedio
3	66.989	00h58'	69.3

DISTANCIA		DIRECCIÓN	INFORMACIÓN	DIST. REG.
TOTAL	PARCIAL			
8.737	2.067		Km 231	58.252
<b>V 87 km/h</b>	03:38:15.9	206		
9.232	0.495		Señal amarilla Curva Izquierda y de frente	57.757
<b>V 86 km/h</b>	03:38:36.4	207		
11.662	2.430		Km 234	55.327
<b>V 81 km/h</b>	03:40:18.1	208		
12.030	0.368		Señal 40 km/h lado derecho	54.959
<b>V 83 km/h</b>	03:40:34.5	209		
12.800	0.770		Km 235	54.189
<b>V 84 km/h</b>	03:41:07.9	210		
13.189	0.389		Letrero Elevado Buenos Aires	53.800
<b>V 85 km/h</b>	03:41:24.6	211		
17.650	4.461		Km 240	49.339
<b>V 86 km/h</b>	03:44:33.5	212		
18.417	0.767		Letrero amarillo Vacas L.D	48.572
<b>V 84 km/h</b>	03:45:05.6	213		

NEXT: 3.335



Sector	Distancia	Tiempo	Promedio
3	66.989	00h58'	69.3









DISTANCIA		DIRECCIÓN	INFORMACIÓN	DIST. REG.
TOTAL	PARCIAL			
21.752	3.335		Km 244	45.237
<b>V 87 km/h</b>	03:47:28.5	214		
22.463	0.711		Km 245	44.526
<b>V 84 km/h</b>	03:47:58.0	215		
23.483	1.020		Rincón Moreno Salina Cruz Costa Por la derecha	43.506
<b>V 81 km/h</b>	03:48:41.7	216		
25.757	2.274		Km 21	41.232
<b>V 111 km/h</b>	03:50:22.7	217		
26.673	0.916		Km 20	40.316
<b>V 116 km/h</b>	03:50:52.4	218		
30.629	3.956		Km 16	36.360
<b>V 116 km/h</b>	03:52:55.2	219		
36.511	5.882		Km 10	30.478
<b>V 117 km/h</b>	03:55:57.8	220		
43.751	7.240		Fin de etapa Letrero invertido	23.238
<b>E 30min</b>	03:59:40.5	221		

NEXT: 0.50







Sector	Distancia	Tiempo	Promedio
3	66.989	00h58'	69.3

DISTANCIA		DIRECCIÓN	INFORMACIÓN	DIST. REG.
TOTAL	PARCIAL			
44.25	0.50	222 	Caseta de Cobro \$43.00	22.73
45.21	0.95	223 	Señal amarilla POR LA DERECHA	21.77
45.61	0.40	224 	Km 0 Incorporarse con PRECAUCIÓN	21.37
47.68	2.06	225 	Km 378	19.30
54.59	6.91	226 	Km 371	12.39
59.46	4.86	227 	Tope (8)	7.52
62.49	3.02	228 	Km 363	4.49
66.43	3.93	229 	Tope (4)	0.55



Sector	Distancia	Tiempo	Promedio
3	66.989	00h58'	69.3

DISTANCIA		DIRECCIÓN	INFORMACIÓN	DIST. REG.
TOTAL	PARCIAL			
66.989	0.555	  <p>Lat: 16,06105 Lon: -95,39754</p>	<b>Resturant Chipotle</b>  <b>Inicio etapa</b>	0.000
0.000	0.000			46.269










230

 Made with Rabbit Roadbook Designer

Pag. 32











Sector	Distancia	Tiempo	Promedio
4	46.269	00h44'	63.1

DISTANCIA		DIRECCIÓN	INFORMACIÓN	DIST. REG.
TOTAL	PARCIAL			
0.000	0.000	  Lat: 16,06105 Lon: -95,39754	Resturant Chipotle  Inicio etapa	46.269
<b>V 68 km/h</b>	04:30:00.0	230		
0.404	0.404		Km 358	45.865
<b>V 70 km/h</b>	04:30:21.3	231		
1.432	1.028		Km 357	44.837
<b>V 70 km/h</b>	04:31:14.2	232		
2.330	0.898		Km 356	43.939
<b>V 74 km/h</b>	04:32:00.4	233		
3.374	1.044		Km 355	42.895
<b>V 74 km/h</b>	04:32:51.2	234		
4.310	0.936		Km 354	41.959
<b>V 72 km/h</b>	04:33:36.7	235		
5.336	1.026		Km 353	40.933
<b>V 72 km/h</b>	04:34:28.0	236		
6.302	0.966		Km 352	39.967
<b>V 71 km/h</b>	04:35:16.3	237		



Sector	Distancia	Tiempo	Promedio
4	46.269	00h44'	63.1

DISTANCIA		DIRECCIÓN	INFORMACIÓN	DIST. REG.
TOTAL	PARCIAL			
7.213	0.911		Km 351	39.056
<b>V 73 km/h</b>	04:36:02.5	238		
8.273	1.060		Km 350	37.996
<b>V 74 km/h</b>	04:36:54.8	239		
9.213	0.940		Km 349	37.056
<b>V 68 km/h</b>	04:37:40.5	240		
10.205	0.992		Km 348	36.064
<b>V 68 km/h</b>	04:38:33.0	241		
11.212	1.007		Km 347	35.057
<b>V 69 km/h</b>	04:39:26.3	242		
12.147	0.935		Km 346	34.122
<b>V 74 km/h</b>	04:40:15.1	243		
13.156	1.009		Km 345	33.113
<b>V 73 km/h</b>	04:41:04.2	244		
14.113	0.957		Km 344	32.156
<b>V 71 km/h</b>	04:41:51.4	245		

NEXT: 1.047











Sector	Distancia	Tiempo	Promedio
4	46.269	00h44'	63.1

DISTANCIA		DIRECCIÓN	INFORMACIÓN	DIST. REG.
TOTAL	PARCIAL			
15.160	1.047		Km 343	31.109
<b>V 71 km/h</b>	04:42:44.5	246		
16.095	0.935		Km 342	30.174
<b>V 68 km/h</b>	04:43:31.9	247		
17.099	1.004		Km 341	29.170
<b>V 68 km/h</b>	04:44:25.1	248		
18.095	0.996		Km 340	28.174
<b>V 73 km/h</b>	04:45:17.8	249		
19.077	0.982		Km 339	27.192
<b>V 72 km/h</b>	04:46:06.2	250		
20.062	0.985		Km 338	26.207
<b>V 71 km/h</b>	04:46:55.5	251		
21.041	0.979		Km 337	25.228
<b>V 69 km/h</b>	04:47:45.1	252		
22.069	1.028		Km 336	24.200
<b>V 71 km/h</b>	04:48:38.7	253		

NEXT: 0.958











Sector	Distancia	Tiempo	Promedio
4	46.269	00h44'	63.1

DISTANCIA		DIRECCIÓN	INFORMACIÓN	DIST. REG.
TOTAL	PARCIAL			
23.027	0.958		Km 335	23.242
<b>V 69 km/h</b>	04:49:27.3	254		
23.962	0.935		Km 334	22.307
<b>V 72 km/h</b>	04:50:16.1	255		
24.918	0.956		Km 333	21.351
<b>V 73 km/h</b>	04:51:03.9	256		
25.986	1.068		Km 332	20.283
<b>V 77 km/h</b>	04:51:56.6	257		
26.915	0.929		Km 331	19.354
<b>V 75 km/h</b>	04:52:40.0	258		
27.891	0.976		Km 330	18.378
<b>V 70 km/h</b>	04:53:26.8	259		
28.799	0.908		Km 329	17.470
<b>V 73 km/h</b>	04:54:13.5	260		
29.859	1.060		Km 328 Fin de regularidad	16.410
<b>E 19min</b>	04:55:05.8	261		

NEXT: 0.91



Sector	Distancia	Tiempo	Promedio
4	46.269	00h44'	63.1

DISTANCIA		DIRECCIÓN	INFORMACIÓN	DIST. REG.
TOTAL	PARCIAL			
30.77	0.91	262 	Tope (2)	15.49
30.89	0.11	263 	Km 327	15.37
31.15	0.26	264 	Gasolinera	15.11
31.80	0.64	265 	Km 326	14.46
32.75	0.94	266 	Km 325	13.51
37.74	4.99	267 	Tope (2)	8.52
41.48	3.73	268 	Tope (2)	4.78
44.95	3.47	269 	Tope (2)	1.31



Sector	Distancia	Tiempo	Promedio
4	46.269	00h44'	63.1

DISTANCIA		DIRECCIÓN	INFORMACIÓN	DIST. REG.
TOTAL	PARCIAL			
45.52	0.56	 270	Km 312	0.74
45.80	0.28	 271	Tope (3)	0.46
46.19	0.39	 272	Tope Estacionarse en terraplen	0.07
46.269 0.000	0.072 0.000	 273 Lat: 15.96155 Lon: -95.72777	Letrero comedor Inicia regularidad	0.000 56.456













Sector	Distancia	Tiempo	Promedio
5	56.456	00h58'	58.4

DISTANCIA		DIRECCIÓN	INFORMACIÓN	DIST. REG.
TOTAL	PARCIAL			
0.000	0.000		<b>Letrero comedor Inicia regularidad</b>	56.456
<b>V 73 km/h</b>	05:14:00.0	273		
0.292	0.292		<b>Km 311</b>	56.164
<b>V 83 km/h</b>	05:14:14.4	274		
1.219	0.927		<b>Km 310</b>	55.237
<b>V 83 km/h</b>	05:14:54.6	275		
2.212	0.993		<b>Km 309</b>	54.244
<b>V 86 km/h</b>	05:15:37.6	276		
3.182	0.970		<b>Km 308</b>	53.274
<b>V 82 km/h</b>	05:16:18.2	277		
4.170	0.988		<b>Km 307</b>	52.286
<b>V 83 km/h</b>	05:17:01.6	278		
5.081	0.911		<b>Km 306</b>	51.375
<b>V 76 km/h</b>	05:17:41.1	279		
6.126	1.045		<b>Km 305</b>	50.330
<b>V 74 km/h</b>	05:18:30.6	280		

NEXT: 0.937











Sector	Distancia	Tiempo	Promedio
5	56.456	00h58'	58.4

DISTANCIA		DIRECCIÓN	INFORMACIÓN	DIST. REG.
TOTAL	PARCIAL			
7.063	0.937		Km 304	49.393
<b>V 76 km/h</b>	05:19:16.2	281		
8.051	0.988		Km 303	48.405
<b>V 72 km/h</b>	05:20:03.0	282		
8.999	0.948		Km 302	47.457
<b>V 72 km/h</b>	05:20:50.4	283		
10.055	1.056		Km 301 No hay controles	46.401
<b>V 71 km/h</b>	05:21:43.2	284		
10.229	0.174		Tope (5)	46.227
<b>V 55 km/h</b>	05:21:52.0	285		
11.004	0.775		Km 300	45.452
<b>V 65 km/h</b>	05:22:42.8	286		
11.018	0.014		Tope (4)	45.438
<b>V 55 km/h</b>	05:22:43.5	287		
12.027	1.009		Km 299 Reinician controles	44.429
<b>V 78 km/h</b>	05:23:49.6	288		

NEXT: 0.960











Sector	Distancia	Tiempo	Promedio
5	56.456	00h58'	58.4

DISTANCIA		DIRECCIÓN	INFORMACIÓN	DIST. REG.
TOTAL	PARCIAL			
12.987	0.960		<b>Km 298</b>	43.469
<b>V 84 km/h</b>	05:24:33.9	289		
13.948	0.961		<b>Km 297</b>	42.508
<b>V 86 km/h</b>	05:25:15.1	290		
14.965	1.017		<b>Km 296</b> No hay controles	41.491
<b>V 84 km/h</b>	05:25:57.6	291		
15.095	0.130		<b>Tope (2)</b>	41.361
<b>V 55 km/h</b>	05:26:03.2	292		
15.920	0.825		<b>Km 295</b>	40.536
<b>V 83 km/h</b>	05:26:57.2	293		
16.192	0.272		<b>Tope</b>	40.264
<b>V 55 km/h</b>	05:27:09.0	294		
16.897	0.705		<b>Km 294</b> Reinician controles	39.559
<b>V 83 km/h</b>	05:27:55.2	295		
17.918	1.021		<b>¡CURVAS PELIGROSAS!</b> <b>Km 293</b>	38.538
<b>V 67 km/h</b>	05:28:39.4	296		

NEXT: 0.964











Sector	Distancia	Tiempo	Promedio
5	56.456	00h58'	58.4

DISTANCIA		DIRECCIÓN	INFORMACIÓN	DIST. REG.
TOTAL	PARCIAL			
18.882	0.964		Km 292	37.574
<b>V 66 km/h</b>	05:29:31.2	297		
19.790	0.908		Km 291	36.666
<b>V 68 km/h</b>	05:30:20.8	298		
20.843	1.053		Km 290	35.613
<b>V 66 km/h</b>	05:31:16.5	299		
21.781	0.938		Km 289	34.675
<b>V 66 km/h</b>	05:32:07.7	300		
22.709	0.928		Km 288	33.747
<b>V 65 km/h</b>	05:32:58.3	301		
23.629	0.920		Km 287	32.827
<b>V 65 km/h</b>	05:33:49.2	302		
24.626	0.997		Km 286	31.830
<b>V 66 km/h</b>	05:34:44.5	303		
25.657	1.031		Km 285	30.799
<b>V 67 km/h</b>	05:35:40.7	304		

NEXT: 0.939











Sector	Distancia	Tiempo	Promedio
5	56.456	00h58'	58.4

DISTANCIA		DIRECCIÓN	INFORMACIÓN	DIST. REG.
TOTAL	PARCIAL			
26.596	0.939		Km 284	29.860
<b>V 68 km/h</b>	05:36:31.2	305		
27.566	0.970		Km 283	28.890
<b>V 68 km/h</b>	05:37:22.5	306		
28.584	1.018		Km 282	27.872
<b>V 64 km/h</b>	05:38:16.4	307		
29.529	0.945		Km 281	26.927
<b>V 64 km/h</b>	05:39:09.6	308		
30.508	0.979		Km 280	25.948
<b>V 65 km/h</b>	05:40:04.6	309		
31.606	1.098		Km 279	24.850
<b>V 66 km/h</b>	05:41:05.4	310		
32.545	0.939		Km 278	23.911
<b>V 66 km/h</b>	05:41:56.7	311		
33.527	0.982		Km 277	22.929
<b>V 73 km/h</b>	05:42:50.2	312		











Sector	Distancia	Tiempo	Promedio
5	56.456	00h58'	58.4

DISTANCIA		DIRECCIÓN	INFORMACIÓN	DIST. REG.
TOTAL	PARCIAL			
34.550	1.023		Km 276	21.906
<b>V 66 km/h</b>	05:43:40.7	313		
35.408	0.858		Km 275 No hay controles	21.048
<b>V 65 km/h</b>	05:44:27.5	314		
35.778	0.370		Tope (2)	20.678
<b>V 55 km/h</b>	05:44:48.0	315		
36.515	0.737		Km 274 Reinician controles	19.941
<b>V 62 km/h</b>	05:45:36.2	316		
37.515	1.000		Km 273	18.941
<b>V 62 km/h</b>	05:46:34.3	317		
38.423	0.908		Km 272	18.033
<b>V 68 km/h</b>	05:47:27.0	318		
39.383	0.960		Km 271	17.073
<b>V 68 km/h</b>	05:48:17.8	319		
40.383	1.000		Km 270	16.073
<b>V 65 km/h</b>	05:49:10.8	320		

NEXT: 0.859











Sector	Distancia	Tiempo	Promedio
5	56.456	00h58'	58.4

DISTANCIA		DIRECCIÓN	INFORMACIÓN	DIST. REG.
TOTAL	PARCIAL			
41.242	0.859		Km 269	15.214
<b>V 65 km/h</b>	05:49:58.3	321		
42.258	1.016		Km 268	14.198
<b>V 66 km/h</b>	05:50:54.6	322		
43.202	0.944		Km 267 Fin de regularidad	13.254
<b>E 20min</b>	05:51:46.1	323		
44.15	0.94		Km 266	12.30
		324		
45.18	1.03		Km 265	11.27
		325		
45.85	0.67		Tope (2)	10.60
		326		
46.16	0.31		Km 264	10.28
		327		
46.23	0.06		Tope (2)	10.22
		328		












Sector	Distancia	Tiempo	Promedio
5	56.456	00h58'	58.4

DISTANCIA		DIRECCIÓN	INFORMACIÓN	DIST. REG.
TOTAL	PARCIAL			
47.10	0.87	 329	Km 263	9.34
50.00	2.89	 330	Km 260	6.45
54.83	4.83	 331	Km 255	1.62
55.17	0.33	 332	<b>Por debajo del puente y A LA DERECHA</b>	1.28
55.44	0.27	 333	Continuar por LA DERECHA  POCHUTLA AEROPUERTO	1.01
55.49	0.05	 334	Moj 254 M P L D	0.95
55.66	0.16	 335	<b>Ejército Mexicano 98/0.B.I</b>	0.79
56.456 0.000	0.796 0.000	 336 Lat: 15,78985 Lon: -96,13375	<b>Inicia regularidad Km 253 Usar intermitentes</b>	0.000 45.000














Sector	Distancia	Tiempo	Promedio
6	45.000	01h47'	25.2

DISTANCIA		DIRECCIÓN	INFORMACIÓN	DIST. REG.
TOTAL	PARCIAL			
0.000	0.000	  Lat: 15,78985 Lon: -96,13375	<b>Inicia regularidad</b> <b>Km 253</b> <b>Usar intermitentes</b>	45.000
<b>V 68 km/h</b>	06:12:00.0	336		
2.584	2.584		<b>Tomar por</b> <b>LA DERECHA</b> No hay controles	42.416
<b>V 63 km/h</b>	06:14:16.8	337		
3.023	0.439		<b>Tope (2)</b>	41.977
<b>V 55 km/h</b>	06:14:41.8	338		
4.184	1.161		<b>Km 248</b> Reinician controles	40.816
<b>V 83 km/h</b>	06:15:57.8	339		
8.214	4.030		<b>Km 244</b>	36.786
<b>V 86 km/h</b>	06:18:52.6	340		
14.171	5.957		<b>Tope</b> No hay controles	30.829
<b>V 55 km/h</b>	06:23:02.0	341		
14.237	0.066	PINOTEPA NACIONAL 	<b>Continuar</b> <b>DE FRENTE</b> <b>PINOTEPA</b> <b>NACIONAL</b>	30.763
<b>V 65 km/h</b>	06:23:06.3	342		
14.448	0.211		<b>Tope</b>	30.552
<b>V 65 km/h</b>	06:23:18.0	343		







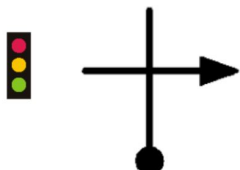



Sector	Distancia	Tiempo	Promedio
6	45.000	01h47'	25.2

DISTANCIA		DIRECCIÓN	INFORMACIÓN	DIST. REG.
TOTAL	PARCIAL			
15.481	1.033		DE FRENTE SOBRE EL PUENTE  Al terminar el puente reducción de carriles 	29.519
<b>V 73 km/h</b>	06:24:15.2	344		
17.274	1.793		<b>Km 235</b>  Reinician controles	27.726
<b>V 71 km/h</b>	06:25:43.6	345		
19.019	1.745		<b>Tope (2)</b>  No hay controles	25.981
<b>V 68 km/h</b>	06:27:12.1	346		
20.279	1.260		<b>Km 232</b>  Reinician controles	24.721
<b>V 71 km/h</b>	06:28:18.8	347		
22.858	2.579		<b>Km 229</b>	22.142
<b>V 73 km/h</b>	06:30:29.6	348		
24.265	1.407		<b>Topes (2)</b> No hay controles  Se reinician controles En el odometro km 25.000	20.735
<b>V 65 km/h</b>	06:31:39.0	349		
25.00	0.73		Odometro Km 25.000  Reinician controles	20.00
	06:32:19.7	350		
26.757	1.757		<b>Km 225</b>  No hay controles	18.243
<b>V 55 km/h</b>	06:33:57.0	351		



Sector	Distancia	Tiempo	Promedio
6	45.000	01h47'	25.2

DISTANCIA		DIRECCIÓN	INFORMACIÓN	DIST. REG.
TOTAL	PARCIAL			
30.561	3.804		Tope (2)	14.439
<b>V 65 km/h</b>	06:38:06.0	352		
30.927	0.366		Km 221	14.073
<b>V 55 km/h</b>	06:38:26.2	353		
31.027	0.100		Tope	13.973
<b>V 55 km/h</b>	06:38:32.8	354		
34.953	3.926		Km 217	10.047
<b>V 65 km/h</b>	06:42:49.8	355		
39.855	4.902		Km 212 Fin de regularidad	5.145
<b>E 12min</b>	06:47:21.3	356		
40.70	0.85		Tope (4)	4.29
		357		
41.73	1.02		Crucero Pochutla	3.26
		358		
41.96	0.23		DE FRENTE Gasolinera Lado izquierdo	3.03
		359		



Sector	Distancia	Tiempo	Promedio
6	45.000	01h47'	25.2

DISTANCIA		DIRECCIÓN	INFORMACIÓN	DIST. REG.
TOTAL	PARCIAL			
42.22	0.25	360 	<b>DE FRENTE</b> Por Bvdr Prof Alberto Gallardo	2.78
42.62	0.40	361 	<b>Tope</b> <b>Secundaria</b> <b>No. 10</b> <b>Lado derecho</b>	2.37
42.90	0.27	362 	<b>En semáforo</b> <b>LIGERAMENTE</b> <b>POR LA DERECHA</b>	2.09
43.36	0.46	363 	<b>En semáforo</b> <b>LIGERAMENTE</b> <b>POR LA</b> <b>IZQUIERDA</b>	1.63
43.59	0.22	364 	<b>En semáforo</b> <b>LIGERAMENTE</b> <b>POR LA DERECHA</b>	1.41
43.67	0.08	365 	<b>En semáforo</b> <b>DE FRENTE</b>	1.32
43.85	0.18	366 	<b>En semáforo</b> <b>DE FRENTE</b>	1.14
43.96	0.10	367 	<b>Vuelta</b> <b>A la</b> <b>Izquierda</b>	1.03

**NEXT: 0.04 !!!**

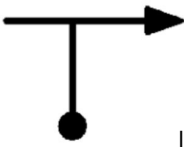



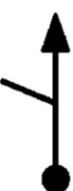
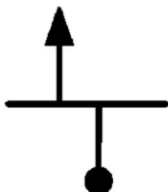




Sector	Distancia	Tiempo	Promedio
6	45.000	01h47'	25.2

DISTANCIA		DIRECCIÓN	INFORMACIÓN	DIST. REG.
TOTAL	PARCIAL			
44.01	0.04	368	Topo POR LA DERECHA	0.99
44.06	0.05	369	POR LA DERECHA Por calle Adolfo Lopez Mateos	0.93
44.28	0.22	370	DE FRENTE Por calle Adolf Lopez Mateos	0.71
44.38	0.09	371	Topo	0.62
44.83	0.45	372	Topo	0.16
44.958	0.119	373	Permanecer 60 minutos	0.042
<b>N 60min</b>	06:59:00.0	373		
45.000	0.042	374	Tomar salida POR LA DERECHA	0.000
0.000	0.000	374	Lat: 15,75603 Lon: -96,47046	47.737











Distancia	Tiempo	Promedio
47.737	00h55'	52.1

DISTANCIA		DIRECCIÓN	INFORMACIÓN	DIST. REG.
TOTAL	PARCIAL			
45.000 0.000	0.042 0.000	 Lat: 15,75603 Lon: -96,47046	<b>Tomar salida POR LA DERECHA</b>	0.000 47.737
<b>E 55min</b>	07:59:00.0	374		
0.07	0.07	 375	<b>Tope DE FRENTE</b>	47.66
0.24	0.17	 376	<b>LIGERAMENTE POR LA IZQUIERDA</b>	47.48
0.58	0.33	 377	<b>Tope</b>	47.15
0.64	0.05	 378	<b>Por calle Adolfo Lopez Mateos DE FRENTE</b>	47.09
0.90	0.25	 379	<b>POR LA IZQUIERDA Y SEGUIR DE FRENTE</b>	46.83
0.96	0.06	 380	<b>Tope</b>	46.77
0.99	0.02	 381	<b>En semáforo POR LA DERECHA</b>	46.74

**NEXT: 0.09 !!!**



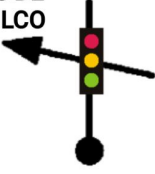








Distancia	Tiempo	Promedio
47.737	00h55'	52.1

DISTANCIA		DIRECCIÓN	INFORMACIÓN	DIST. REG.
TOTAL	PARCIAL			
1.08	0.09	382 	En semáforo DE FRENTE	46.64
1.25	0.16	383 	En semáforo DE FRENTE	46.48
1.32	0.07	384 	En semáforo DE FRENTE	46.41
1.54	0.22	385 	LIGERAMENTE POR LA DERECHA	46.18
2.02	0.47	386 	LIGERAMENTE POR LA IZQUIERDA	45.71
2.34	0.32	387 	Tope	45.39
2.70	0.36	388 	En semáforo DE FRENTE	45.02
2.98	0.27	389 	Gasolinera Lado derecho	44.75

NEXT: 0.16 !!!



Distancia	Tiempo	Promedio
<b>47.737</b>	<b>00h55'</b>	<b>52.1</b>

DISTANCIA		DIRECCIÓN	INFORMACIÓN	DIST. REG.
TOTAL	PARCIAL			
3.14	0.16	BAHÍAS DE HUATULCO  390	<b>POR LA IZQUIERDA</b>  <b>BAHÍAS DE HUATULCO</b>	44.58
29.44	26.29	 391	<b>Km 237</b>	18.29
30.18	0.74	 392	<b>Tope (2)</b>	17.55
30.46	0.28	 393	<b>Km 238</b>	17.27
37.34	6.88	 394	<b>Km 245</b>	10.39
41.54	4.20	 395	<b>Tope</b>	6.18
41.60	0.05	 396	<b>Universidad Del Mar</b> <b>Reagrupamiento</b> 	6.13
41.66	0.06	 397	<b>Tope</b>	6.07

**NEXT: 0.05 !!!**





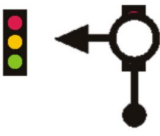




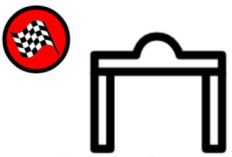
Distancia	Tiempo	Promedio
47.737	00h55'	52.1

DISTANCIA		DIRECCIÓN	INFORMACIÓN	DIST. REG.
TOTAL	PARCIAL			
41.72	0.05	398 	Continuar por LA DERECHA	6.01
41.94	0.22	399 	Continuar por LA DERECHA	5.79
44.03	2.09	400 	Seguir DE FRENTE	3.70
44.32	0.28	401 	En semáforo DE FRENTE	3.41
44.39	0.07	402 	Continuar DE FRENTE	3.33
44.89	0.49	403 CORREDOR TURÍSTICO BAHIA SANTA CRUZ 	En semáforo DE FRENTE	2.84
45.28	0.39	404 	DE FRENTE Por Boulevard Chahué	2.45
45.83	0.55	405 	Continuar DE FRENTE	1.89

NEXT: 0.17 !!!



Distancia	Tiempo	Promedio
47.737	00h55'	52.1

DISTANCIA		DIRECCIÓN	INFORMACIÓN	DIST. REG.
TOTAL	PARCIAL			
46.01	0.17	406 	En la rotonda Salir a la izquierda	1.72
46.08	0.07	407 	Al salir de la rotonda SEGUIR DE FRENTE	1.65
46.49	0.41	408 	Tomar carril Izquierdo para Retornar	1.24
46.90	0.41	409 	Vuelta en U	0.83
47.46	0.55	410 	Agencia NISSAN Lado derecho	0.27
47.73	0.27	411  Arco de meta	Hotel sede Villa Blanca	0.00

08:54:00.0