

Date: Tuesday, February 20th, 2024 **Time:** 19:00 hrs
Subject: BULLETIN NO. 2 **Document No:** 1.2
From: The clerk of the course
To: All Competitors/Crew members
Number of pages: 1 Attachments: 0

1. New Itinerary and road book changes

A new itinerary has been issued (see Appendix A). Changes affect the following:

Description	Original Road Book		This Bulletin	
	Controls	Pages	Controls	Pages
Start of Rally location changed to Mulza Outlet del Calzado (Service Park).	0-0A	47-54	0-0A	47-52
Silao Pre-Start Holding Area cancelled (TC 0A and 0B).	0A-0C	55-61	0A-0B	53-57
The road section between Parque Unión in Guanajuato and TC 1 has changed.	0C-1	62-64	0B-1	58-60
Overnight Regroup / Parc Fermé location changed to Mulza Outlet del Calzado (inside the Service Park).	2-2A	76-81	2-2A	76-80
	2B-3	85-93	2B-3	85-87
	5/8-5D/8D	135-150	5/8-5D/8D	135-151
	8D-9/12	159-167	8E-9/12	159-161
	11/14-11D/14D	209-219	11/14-11D/14D	209-219
SS Las Dunas radio post 2 location changed.	SS 5/8/11/14	135 & 209	SS 5/8/11/14	135 & 209
Number of Sections reduced from 7 to 6.	8D-8E	151-155	ELIMINATED	
SS 15 Street Stage León has changed, as well as the road sections into it and from it.	14D-Final P.F.	221-235	14D-Final P.F.	221-237

Road book pages affected are included as Appendix B to this Bulletin. An updated KMZ file can be obtained from the Sportity App (code RON24) and from the official website (www.rallymexico.com).

2. Fuel Distribution (S.R. Art. 8.1)

Cars numbers 306, 307, 308, 310, 312, 33, 243, 214 and 14 will be allowed to load 10L of regular pump fuel each time they pass the gas station in the road book references listed below. Extra time has been allotted in the itinerary for this.

Road Section	Page	Reference
SS 4/7 – SS 5/8	127	42
SS 10/13 – SS 11/14	203	51

3. Time Card Changes (S.R. Art. 12.3)

New time cards will be issued at TC 0, 2B, 5C, 8E, 11C and 14C.

4. Start of Rally & Ceremonial Start Procedure (S.R. Art. 12.1)

The Silao Pre-Start Holding area is cancelled, thus TC 0A will change its location (see amended road book pages in Appendix B). Crews must park immediately after TC 0A, following official's instructions, and wait to be escorted by police in 5-car groups to TC 0B. Police escort will change after the toll booth at the entrance to Guanajuato City (reference 6 in page 54 of the amended road book in Appendix A), where crews must once again wait for their escort. Please remember not to overtake other competitors between TC 0A and TC 0B, as reordering before TC 0B would be extremely difficult due to the narrowness of the streets.

5. CNRM Classification and End-of-Rally (S.R. Art. 12.11)

For competitors entered as CNRM-only competitors, not simultaneously entered into NACAM and not having paid the Rally of Nations entry fee, the Rally would normally end at TC 11B. This means cars 127, 19, 243, 245, 234, 214, 275, 14 and 189.

These competitors now have the chance of not automatically retiring at TC 11B, and instead completing the whole Rally of Nations to control 15A, at a cost of \$100 USD to cover safety tracking. Please contact the Secretary of the Rally at compinfo@rallymexico.com for details.

CMR classification will still end at TC 11B.

6. Compulsory Media Activities (S.R. Art 12.12)

All drivers are required to attend the Welcoming Cocktail held by the City of León at the NE Hotel, on Thursday February 22nd, 2024 at 20:00. Co-drivers are exempted.

All crews are required to attend the Official Photo Ceremony at the Templo Expiatorio in León, on Friday February 23rd, 2024 at 08:00.

7. Flexi-Service C (S.R. Art. 12.6)

S.R. Article 12.6 is cancelled. Flexi-Service C will function as described in FIA Regional Rally Sporting Regulations Art. 59.

8. Shakedown (S.R. Art. 12.9)

Two passes of the Shakedown will be mandatory for crews listed in the Shakedown Start List, to be published at 11:00 on Friday February 23rd, 2024. After these two passes, crews listed in the Shakedown Start List and their cars must remain in the Shakedown Service Area for a Shakedown Podium Ceremony, after which they will be released and free to continue doing Shakedown passes or return to the Service Park.

Other cars will be allowed to start the Shakedown after these cars have made their two mandatory passes.

9. Final Checks (S.R. Art. 15.1)

Post event scrutineering will be held on Sunday February 25th, 2024 starting at 17:30 hrs in the Scrutineering Area in Mulza Outlet del Calzado Service Park.

10. Recce Schedule (S.R. Appendix 2)

An additional window for the reconnaissance of Shakedown will open on Wednesday February 21st, 2024. The windows for SS Ortega, SS Las Minas, SS Duarte and SS Derramadero-El Brinco will be extended. The window for SS15 will move to Friday morning. See Appendix C.

11. Ground protection during service

Anti-spillage ground protection is made mandatory for all competitors at the Shakedown Service Area, and in the Service Park.

12. Mandatory Safety Briefing

All crews must attend a Mandatory Safety Briefing on Friday February 23rd, 2024 at 17:00 in the Service Park. A more precise location will be announced later.

13. SAS Tracking Unit

This Rally will be timed and tracked by Status Awareness Systems. This will require all cars to have a tracking unit, which must be picked up in the Secretariat and installed before scrutineering. Installation instructions will be published shortly.

Miguel Angel Ordorica
Clerk of the Course



APPENDIX A – RALLY ITINERARY V2





Rally of Nations Guanajuato 2024

Friday February 23rd - Shakedown

T.C.	Location	Distances			Target Time	1st Car Due
		S.S.	Liaison	Total		
SP	Service Park Out - Mulza Outlet del Calzado Refuel All (Mobil Autopista Salamanca – Aqs.)		(23.00)	(23.00)		
RZ-0	To next Refuel Zone	(4.02)	(100.10)	(104.12)		
SC	San Clemente Service		(45.79)	(45.79)	(0:50)	
SD	Romita		(0.05)	(0.05)	(0:01)	
SD	Shakedown	(4.02)				(12:08)
SC	San Clemente Service		(3.11)	(7.13)	(0:08)	
SP	Service Park IN		(51.15)	(51.15)	(0:45)	
Shakedown Totals		(4.02)	(54.31)	(104.12)		

Shakedown

Version 2.0 Mx24

Friday February 23rd (Start of Rally)

T.C.	Location	Distances			Target Time	1st Car Due
		S.S.	Liaison	Total		
0	Start of Rally (Mulza Outlet del Calzado) Refuel All (Mobil León – Silao)		(4.52)	(4.52)		18:10
RZ-1	To next Refuel Zone	2.24	107.36	109.60		
0A	Aguas Buenas		35.43	35.43	0:45	18:55
0B	Templo de San Diego de Alcalá		19.27	19.27	0:45	19:40
1	Manuel Leal Ceremonial Start		1.07	1.07	0:15	19:55
SS 1	Street Stage GTO 1	1.12				20:05
2	Manuel Leal		1.22	2.34	0:17	20:22
SS 2	Street Stage GTO 2	1.12				20:25
2A	Overnight Regroup IN (Early Check-in permitted)		50.37	51.49	1:15	21:40
Friday Totals		2.24	107.36	109.60		

Section 1

Version 2.0 Mx24





Rally of Nations Guanajuato 2024

Saturday February 24th

T.C.	Location	Distances			Target Time	1st Car Due
		S.S.	Liaison	Total		
2B	Overnight Regroup OUT - Service A IN					8:30
SP-A	Rally Campus Service Park	(2.24)	(107.36)	(109.60)	0:15	
2C	Service A OUT					8:45
	Refuel All (Mobil León – Silao)		(4.52)	(4.52)		
RZ-2	To next Refuel Zone	41.34	123.63	164.97		
3	Ortega		63.15	63.15	1:05	9:50
SS 3	Ortega 1	24.16				9:53
4	Las Minas		7.25	31.41	0:45	10:38
SS 4	Las Minas 1	13.72				10:41
5	Las Dunas		45.17	58.89	1:05	11:46
SS 5	Las Dunas 1	3.46				11:49
5A	Tech Zone IN (Mulza Outlet del Calzado)		8.04	11.50	0:25	12:14
5B	Tech Zone OUT – Regroup IN		0.02	0.02	0:05	12:19
5C	Regroup OUT - Service B IN				0:30	12:49
SP-B	Rally Campus Service Park	(41.34)	(123.63)	(164.97)	0:30	
5D	Service B OUT					13:19
	Refuel All (Mobil León – Silao)		(4.52)	(4.52)		
RZ-3	To next Refuel Zone	41.34	123.63	164.97		
6	Ortega		63.15	63.15	1:05	14:24
SS 6	Ortega 2	24.16				14:27
7	Las Minas		7.25	31.41	0:45	15:12
SS 7	Las Minas 2	13.72				15:15
8	Las Dunas		45.17	58.89	1:10	16:25
SS 8	Las Dunas 2	3.46				16:28
8A	Tech Zone IN (Mulza Outlet del Calzado)		8.04	11.50	0:25	16:53
8B	Tech Zone OUT – Parc Fermé IN		0.02	0.02	0:10	17:03
8C	Parc Fermé OUT - Flexi Service C IN					
SP-C	Rally Campus Service Park	(41.34)	(123.63)	(164.97)	0:45	
8D	Flexi-Service C OUT - Parc Fermé IN					20:30
	For classified cars, except re-starting cars, 8D closes at					
Saturday Totals		82.68	247.26	329.94		

Section 2

Section 3

Version 2.0 Mx24





Rally of Nations Guanajuato 2024

Sunday February 25th

T.C.	Location	Distances			Target Time	1st Car Due
		S.S.	Liaison	Total		
8E	Overnight Regroup OUT - Service D IN					7:00
SP-D	Rally Campus Service Park	(0.00)	(0.00)	(0.00)	0:15	
8F	Service D OUT					7:15
	Refuel All (Mobil León – Silao)		(4.52)	(4.52)		
RZ-4	To next Refuel Zone	51.56	63.55	115.11		
9	Duarte		18.89	18.89	0:30	7:45
SS 9	Duarte 1	26.30				7:48
10	Derramadero		17.20	43.50	0:50	8:38
SS 10	Derramadero - El Brinco 1	21.80				8:41
11	Las Dunas		19.40	41.20	1:00	9:41
SS 11	Las Dunas 3	3.46				9:44
11A	Tech Zone IN (Mulza Outlet del Calzado)		8.04	11.50	0:25	10:09
11B	Tech Zone OUT – Regroup IN		0.02	0.02	0:05	10:14
11C	Regroup OUT - Service E IN				0:30	10:44
SP-E	Rally Campus Service Park	(51.56)	(63.55)	(115.11)	0:30	
11D	Service E OUT					11:14
	Refuel All (Mobil León – Silao)		(4.52)	(4.52)		
RZ-5	To next Refuel Zone	53.31	82.06	135.37		
12	Duarte		18.89	18.89	0:40	11:54
SS 12	Duarte 2	26.30				11:57
13	Derramadero		17.20	43.50	0:50	12:47
SS 13	Derramadero - El Brinco 2	21.80				12:50
14	Las Dunas		19.40	41.20	1:10	14:00
SS 14	Las Dunas 4	3.46				14:03
14A	Tech Zone IN (Mulza Outlet del Calzado)		8.04	11.50	0:25	14:28
14B	Tech Zone OUT – Regroup IN		0.02	0.02	0:05	14:33
14C	Regroup OUT - Service F IN				0:45	15:18
SP-F	Rally Campus Service Park	(51.56)	(63.55)	(115.11)	0:10	
14D	Service F OUT					15:28
15	Street Stage León		6.48	6.48	0:15	15:43
SS 15	Street Stage León	1.75				15:46
15A	Finish Area IN (Arco de la Calzada)		2.20	3.95	0:15	16:01
	Finish Podium		(0.20)	(0.20)		16:45
	Parc Fermé		(14.15)	(14.15)		
Sunday Totals		104.87	135.78	240.65		

Section 4

Section 5

Section 6

Version 2.0 Mx24

TOTALS OF THE RALLY					
DAY	S.S.	Liaison	Total	%	
Friday February 23rd (Start of Rally)	2.24	107.36	109.60	2%	
Saturday February 24th	82.68	247.26	329.94	25%	% of Special Stages
Sunday February 25th	104.87	135.78	240.65	44%	
Total	189.79	490.40	680.19	28%	

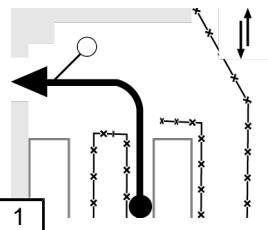
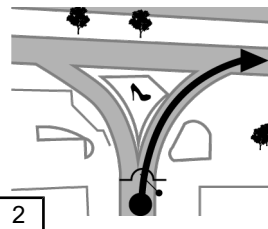
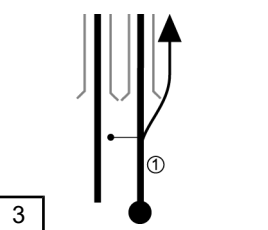

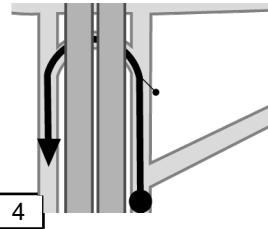
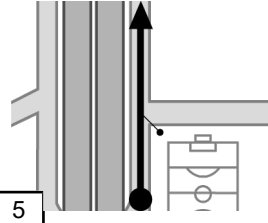




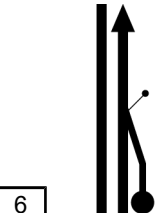
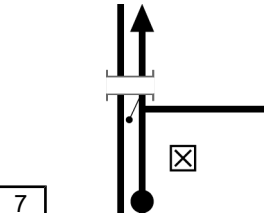
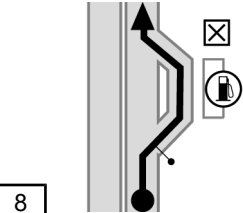

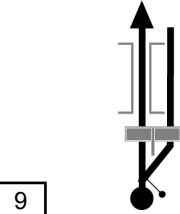

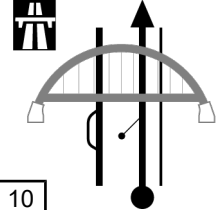

APPENDIX B – CHANGED ROAD BOOK PAGES



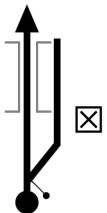

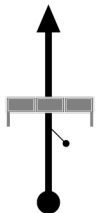



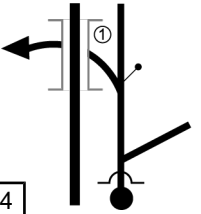

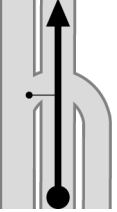
SS	0	START OF RALLY (MULZA)	DIST	0
TC			35.43 km	
TC	0A	AGUAS BUENAS		
CH			AVERAGE • PROM.	TIME TIEMPO 00:45
RECORD:			47.24 km/h	

DISTANCIA • DISTANCE		DIRECCIÓN DIRECTION	INFORMACIÓN INFORMATION	DIST REG TO GO
TOTAL	PARC • PART			
0.00	0.00		Start of Rally Tyre Marking <i>Inicio del Rally</i> <i>Marcaje de Neumáticos</i>	35.43
0.41	0.41			35.02
0.76	0.35			34.67
1.13	0.37			34.30
1.21	0.08			34.22

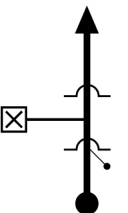
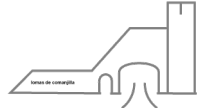
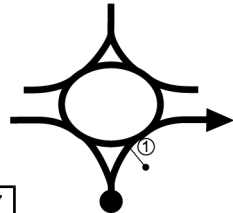
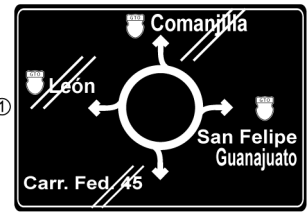
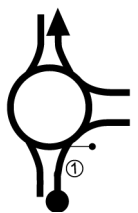
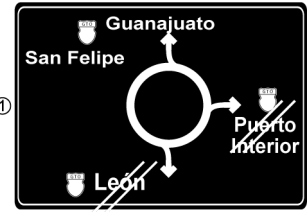
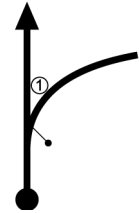
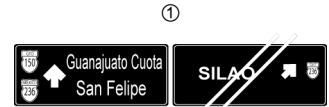
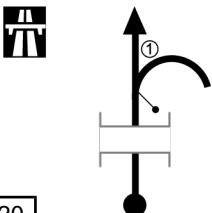

SS	0	START OF RALLY (MULZA)	DIST	0
TC			35.43 km	
TC	0A	AGUAS BUENAS	AVERAGE • PROM.	TIME TIEMPO 00:45
CH			47.24 km/h	
RECORD:				

DISTANCIA • DISTANCE		DIRECCIÓN DIRECTION	INFORMACIÓN INFORMATION	DIST REG TO GO
TOTAL	PARC • PART			
1.56	0.35			33.87
2.31	0.75		<input checked="" type="checkbox"/> Little Caesars	33.12
4.52	2.21		 RZ 1 Refuel Zone (All Competitors) Zona de Recarga (Todos los Competidores) <input checked="" type="checkbox"/> Mobil	30.91
5.30	0.78		 ^① AEROPUERTO GUANAJUATO MEXICO Retorno HOSPITAL ALTA ESPECIALIDAD U. TECNOLOGIA DE LEON	30.13
6.32	1.02		 Millenium Arch Arco del Milenio	29.11

SS	0	START OF RALLY (MULZA)	DIST	0
TC			35.43 km	
CH	0A	AGUAS BUENAS		
RECORD:			AVERAGE • PROM.	TIME TIEMPO 00:45
			47.24 km/h	

DISTANCIA • DISTANCE		DIRECCIÓN DIRECTION	INFORMACIÓN INFORMATION	DIST REG TO GO
TOTAL	PARC • PART			
8.25	1.93	 11		27.18
11.03	2.78	 12		24.40
11.78	0.75	 13		23.65
12.27	0.49	 14		23.16
12.90	0.63	 15		22.53

SS	0	START OF RALLY (MULZA)	DIST	0
TC			35.43 km	
CH	0A	AGUAS BUENAS		
RECORD:			AVERAGE • PROM.	TIME TIEMPO 00:45
			47.24 km/h	

DISTANCIA • DISTANCE		DIRECCIÓN DIRECTION	INFORMACIÓN INFORMATION	DIST REG TO GO
TOTAL	PARC • PART			
13.95	1.05	 16	 ☒ lomas de comanjilla	21.48
15.02	1.07	 17		20.41
20.07	5.05	 18		15.36
28.11	8.04	 19		7.32
28.47	0.36	 20		6.96

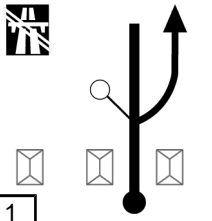




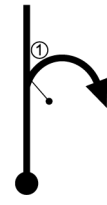


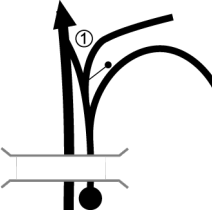


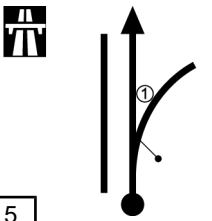


SS	0	START OF RALLY (MULZA)	DIST	0
TC			35.43 km	
TC	0A	AGUAS BUENAS		
CH				
RECORD:			AVERAGE • PROM.	TIME TIEMPO 00:45
			47.24 km/h	

DISTANCIA • DISTANCE		DIRECCIÓN DIRECTION	INFORMACIÓN INFORMATION	DIST REG TO GO
TOTAL	PARC • PART			
35.43	6.96		GPS N 20° 57.662' W 101° 23.056' Follow marshals' instructions Seguir instrucciones de oficiales \$25 pesos	0.00
<p>PARK IMMEDIATELY AND WAIT FOR POLICE ESCORT. 5-CAR GROUPS.</p> <p>ESTACIONARSE INMEDIATAMENTE Y ESPERAR ESCOLTA DE POLICIA, GRUPOS DE 5 AUTOS.</p>				

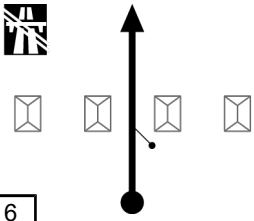

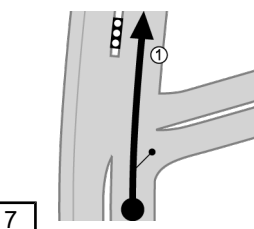

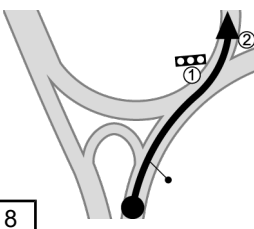




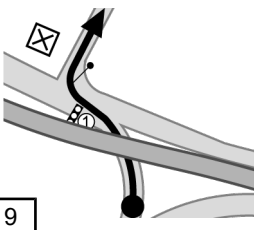


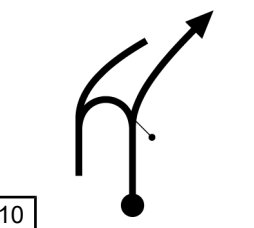
NOTES

NOTAS

SS	0A	AGUAS BUENAS	DIST	0
TC	0B	TEMPLO DE SAN DIEGO DE ALCALÁ	19.27 km	
CH			AVERAGE • PROM.	TIME TIEMPO
RECORD:			25.69 km/h	00:45

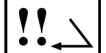
DISTANCIA • DISTANCE		DIRECCIÓN DIRECTION	INFORMACIÓN INFORMATION	DIST REG TO GO
TOTAL	PARC • PART			
0.00	0.00	 1	GPS N 20° 57.662' W 101° 23.056' 	19.27
1.04	1.04	 2	  Guajuato Planta GM  Silao Irapuato 	18.23
1.52	0.48	 3	  Guajuato Libre Planta GM  Guajuato Cuota Parque Guajuato Bicentenario	17.75
1.97	0.45	 4	  Guajuato Cuota  Parque Guajuato Bicentenario	17.30
9.51	7.54	 5	  Guajuato Centro Dolores Hidalgo  San Miguel de Allende Puntillas 	9.76

SS	0A	AGUAS BUENAS	DIST	0
TC	0B	TEMPLO DE SAN DIEGO DE ALCALÁ	19.27 km	
RECORD:			AVERAGE • PROM.	TIME TIEMPO
			25.69 km/h	00:45

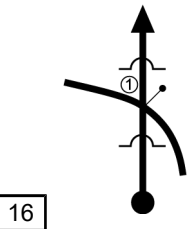
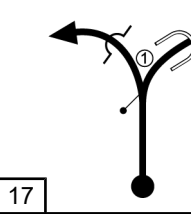
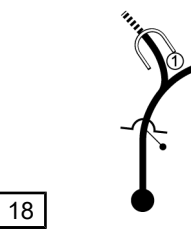
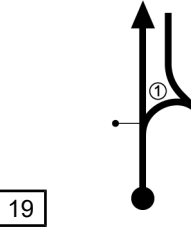
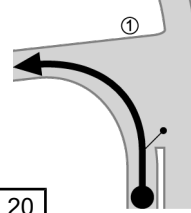
DISTANCIA • DISTANCE		DIRECCIÓN DIRECTION	INFORMACIÓN INFORMATION	DIST REG TO GO
TOTAL	PARC • PART			
11.29	1.78		<p>Change of police escort after toll booth. Park and follow officials' instructions Cambio de escolta policiaca después de caseta. Estacionese y siga instrucciones de los oficiales</p> <p> \$36 pesos</p>	7.98
11.51	0.22		<p></p>	7.76
11.89	0.38		<p> </p> <p> </p>	7.38
12.05	0.16		<p></p> <p></p>	7.22
12.68	0.63			6.59

SS	0A	AGUAS BUENAS	DIST	0
TC	0B	TEMPLO DE SAN DIEGO DE ALCALÁ	19.27 km	
CH			AVERAGE • PROM.	TIME TIEMPO
RECORD:			25.69 km/h	00:45

DISTANCIA • DISTANCE		DIRECCIÓN DIRECTION	INFORMACIÓN INFORMATION	DIST REG TO GO
TOTAL	PARC • PART			
16.56	3.88			2.71
17.30	0.74		<p>①</p> <p>← CENTRO HISTÓRICO M LAS LEYENDAS →</p> <p>PALACIO DE GOB. → H QUINTA LAS AGUAS ←</p> <p>PRESA DE LA OLLA → H V. MARIA CRISTINA →</p> <p>← MELLADO H REAL DE LA PRESA →</p> <p>← VILLA SUEÑO AZUL H</p> <p>← CORAZON MEXICANO H M MAGIC HOME ↑</p>	1.97
17.85	0.55		<p>②</p> <p>← MOMIAS M</p> <p>← MERCADO HIDALGO</p> <p>← UNIVERSIDAD DE GTO</p> <p>①</p> <p>SILAO - LEÓN</p> <p>Z CENTRO</p>	1.42
18.01	0.16		<p>☒ Embajadoras Hotel Restaurant</p>	1.26
18.17	0.16		<p>①</p> <p>LEON ↑</p> <p>CENTRO HISTORICO ↑</p>	1.10



SS	0A	AGUAS BUENAS	DIST	0
TC	0B	TEMPLO DE SAN DIEGO DE ALCALÁ	19.27 km	
CH			AVERAGE • PROM.	TIME
RECORD:			25.69 km/h	TIEMPO 00:45

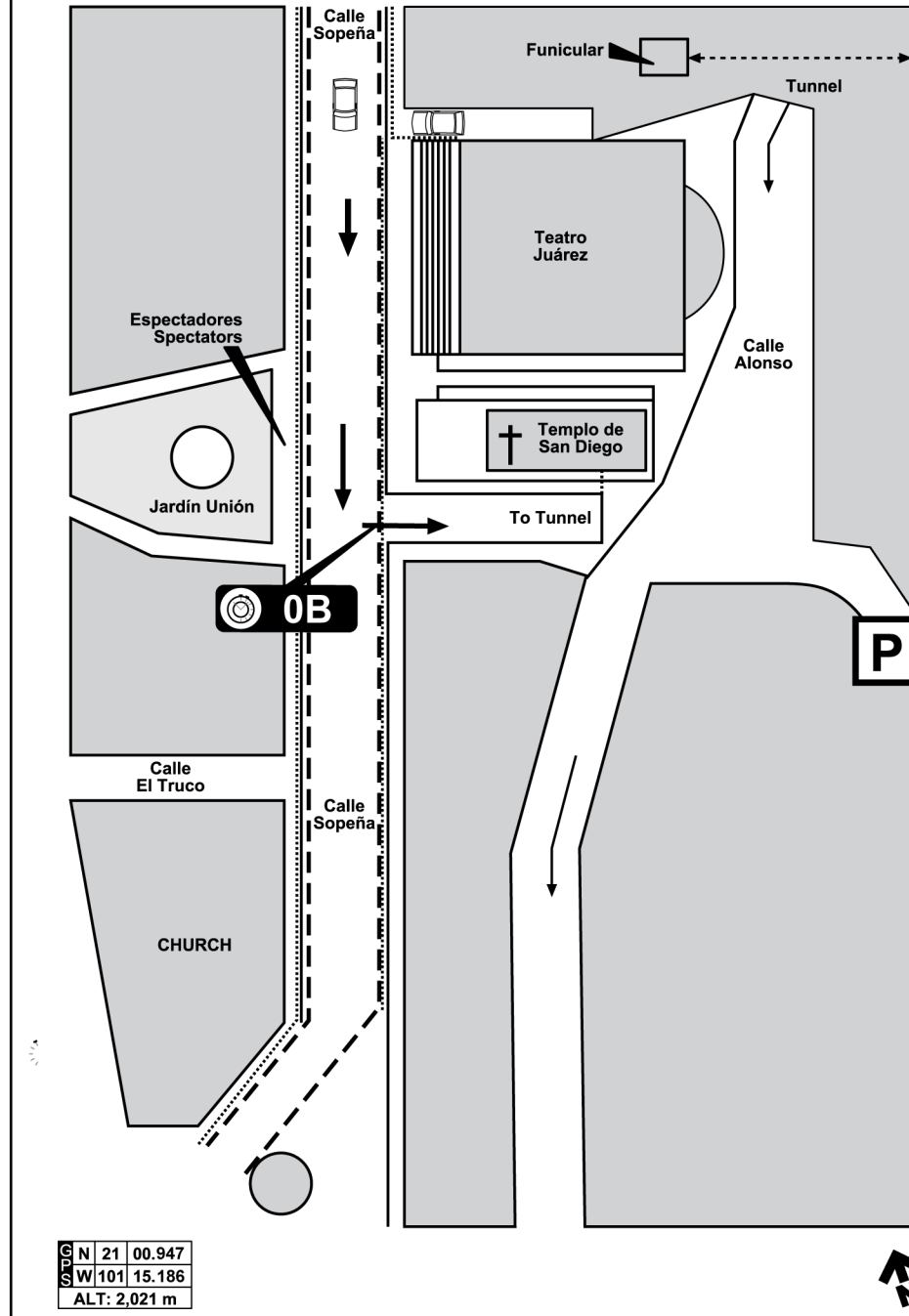
DISTANCIA • DISTANCE		DIRECCIÓN DIRECTION	INFORMACIÓN INFORMATION	DIST REG TO GO
TOTAL	PARC • PART			
18.28	0.11		← PALACIO DE GOB SILAO - LEON ← PRESA DE LA OLLA CENTRO HISTORICO MELLADO	0.99
18.35	0.07		← SILAO - LEON D. HIDALGO ← H. DEL FRAYLE H M. DE CATA ← CENTRO HISTORICO VALENCIANA ← ALONSO E E LAS HUERTAS	0.92
18.74	0.39		← POLICIA VIAL ZONA DE TEATROS PASO DE MULTAS M ZONA DE MUSEOS ← SILAO - LEON CENTRO HISTORICO ← H. DEL FRAYLE H E HINOJO	0.53
18.83	0.09		← CENTRO HISTORICO PRESA DE LA OLLA ← ZONA DE TEATROS PALACIO DE GOB ← MERCADO HIDALGO PASTITA - CFE	0.44
18.93	0.10		← POSADA SANTA FE H ← EDELMIRA H ← CASA VIRREYES H ← C. DE DONLUCAS H	0.34

SS	0A	AGUAS BUENAS	DIST	0
TC	0B	TEMPLO DE SAN DIEGO DE ALCALÁ	19.27 km	
CH			AVERAGE • PROM.	TIME TIEMPO
RECORD:			25.69 km/h	00:45

DISTANCIA • DISTANCE		DIRECCIÓN DIRECTION	INFORMACIÓN INFORMATION	DIST REG TO GO
TOTAL	PARC • PART			
18.99	0.06		<p>①</p> <p>HOSTAL DEL FRAYLE H</p> <p>☒</p> <p>Jorge Negrete Statue <i>Estatua de Jorge Negrete</i></p>	0.28
19.06	0.07		0.21	
19.27	0.21		<p>GPS N 21° 00.947' W 101° 15.186'</p> <p>⌚</p> <p>☒ TEATRO JUÁREZ</p>	0.00

BASÍLICA DE GUANAJUATO

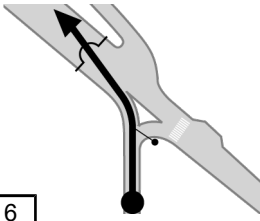
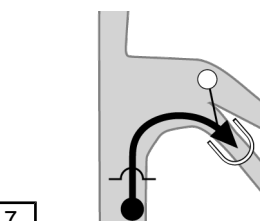

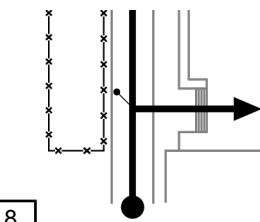
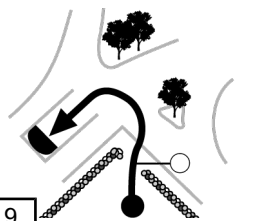








BASÍLICA DE GUANAJUATO



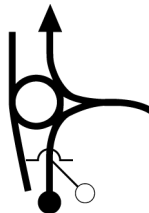



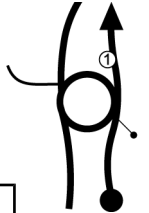


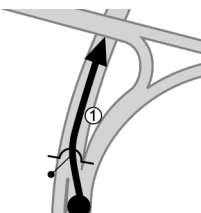
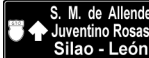



SS	0B	TEMPLO DE SAN DIEGO DE ALCALÁ	DIST	0
TC	1	MANUEL LEAL CEREMONIAL START	1.07 km	
CH			AVERAGE • PROM.	TIME TIEMPO 00:15
RECORD:			4.28 km/h	

DISTANCIA • DISTANCE		DIRECCIÓN DIRECTION	INFORMACIÓN INFORMATION	DIST REG TO GO
TOTAL	PARC • PART			
0.00	0.00		GPS N 21° 00.947' W 101° 15.186' <input checked="" type="checkbox"/> TEATRO JUÁREZ	1.07
0.06	0.06			1.01
0.48	0.42			0.59
0.66	0.18			0.41
0.89	0.23			0.18

SS	0B	TEMPLO DE SAN DIEGO DE ALCALÁ	DIST	0
TC	1	MANUEL LEAL CEREMONIAL START	1.07 km	
CH			AVERAGE • PROM.	TIME TIEMPO 00:15
RECORD:			4.28 km/h	

DISTANCIA • DISTANCE		DIRECCIÓN	INFORMACIÓN	DIST REG
TOTAL	PARC • PART	DIRECTION	INFORMATION	TO GO
0.94	0.05	 6		0.13
1.07	0.13	 7	GPS N 21° 01.127' W 101° 15.558' 	0.00
(1.15)	(0.08)	 8		
(1.27)	(0.12)	 9	GPS N 21° 01.159' W 101° 15.511'    Into tunnel. R-1 Entrar al túnel.     	

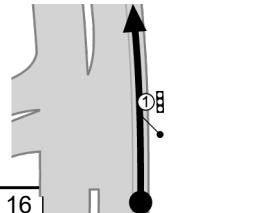


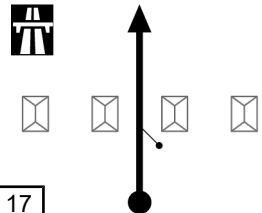

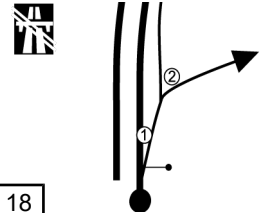



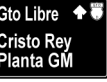
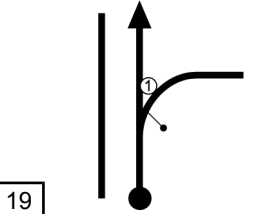


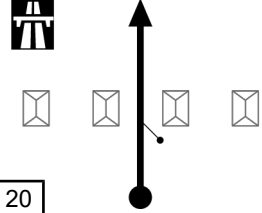

SS	2	MANUEL LEAL	DIST		2
TC	2A	TECH ZONE IN – OVERNIGHT REGROUP IN	51.49 km		
CH	2	STREET STAGE GTO	1.12 km	AVERAGE • PROM.	TIME
RECORD:				41.19 km/h	TIEMPO 01:15

DISTANCIA • DISTANCE		DIRECCIÓN	INFORMACIÓN	DIST REG
TOTAL	PARC • PART	DIRECTION	INFORMATION	TO GO
<p>CONTINUED FROM PAGE 70</p> <p>CONTINUACIÓN DE LA PÁGINA 70</p>				
1.28	0.16	 7	GPS N 21° 00.963' W 101° 15.922'   	50.21
1.80	0.52	 8	 	49.69
2.12	0.32	 9	  <p>Keep left. Mantenerse a la izquierda</p>	49.37
2.34	0.22	 10		49.15

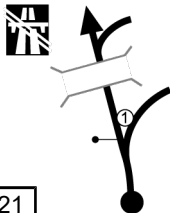

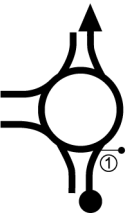
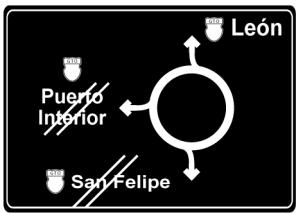
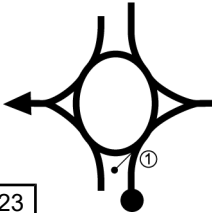
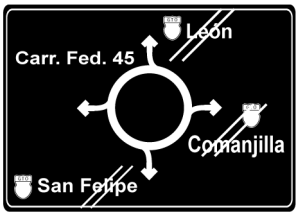
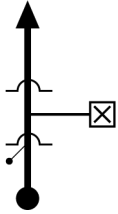

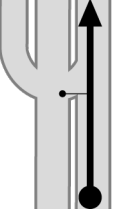
SS	2	MANUEL LEAL	DIST		2
TC	2A	TECH ZONE IN – OVERNIGHT REGROUP IN	51.49 km		
CH	2	STREET STAGE GTO	1.12 km	AVERAGE • PROM.	TIME TIEMPO 01:15
RECORD:				41.19 km/h	

DISTANCIA • DISTANCE		DIRECCIÓN DIRECTION	INFORMACIÓN INFORMATION	DIST REG TO GO
TOTAL	PARC • PART			
4.69	2.35			46.80
5.40	0.71		<p>KEEP RIGHT! <i>¡Mantenerse a la derecha!</i></p> <p><input checked="" type="checkbox"/> Pollo Feliz</p>	46.09
5.70	0.30			45.79
5.87	0.17			45.62
6.00	0.13			45.49


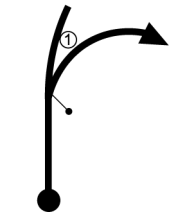


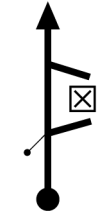


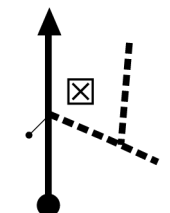


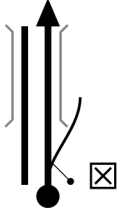




SS	2	MANUEL LEAL	DIST	
TC			51.49 km	2
TC	2A	TECH ZONE IN – OVERNIGHT REGROUP IN		
CH				
2	STREET STAGE GTO		1.12 km	AVERAGE • PROM.
RECORD:			41.19 km/h	TIME TIEMPO 01:15

DISTANCIA • DISTANCE		DIRECCIÓN	INFORMACIÓN	DIST REG
TOTAL	PARC • PART	DIRECTION	INFORMATION	TO GO
6.42	0.42		<p>①</p> <p>León - Silao Cuota  </p> <p>Central de Autobuses</p> <p>Keep right to bypass traffic lights. <i>Mantenerse a la derecha para evitar semáforos.</i></p>	45.07
6.67	0.25		<p></p> <p>Toll Peaje</p> <p>\$36 pesos</p>	44.82
15.61	8.94		<p> Silao León Libre</p> <p> San Felipe León Cuota</p> <p> Silao León Pelaya</p> <p> Gto Libre Cristo Rey Planta GM</p>	35.88
16.52	0.91		<p>①</p> <p> León Cuota San Felipe</p> <p> Cristo Rey</p>	34.97
17.47	0.95		<p></p> <p>Toll Peaje</p> <p>\$25 pesos</p>	34.02

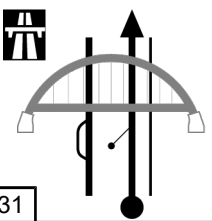

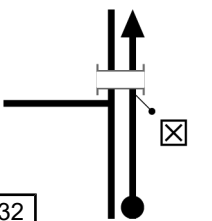

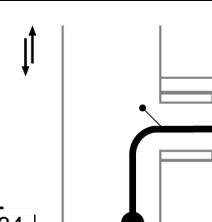
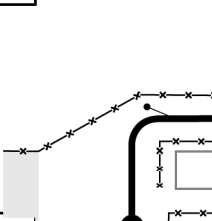

SS	2	MANUEL LEAL	DIST		2
TC	2A	TECH ZONE IN – OVERNIGHT REGROUP IN	51.49 km		
CH	2	STREET STAGE GTO	1.12 km	AVERAGE • PROM.	TIME TIEMPO 01:15
RECORD:				41.19 km/h	

DISTANCIA • DISTANCE		DIRECCIÓN DIRECTION	INFORMACIÓN INFORMATION	DIST REG TO GO
TOTAL	PARC • PART			
24.17	6.70	 21		27.32
32.67	8.50	 22		18.82
37.72	5.05	 23		13.77
38.93	1.21	 24		12.56
39.99	1.06	 25		11.50

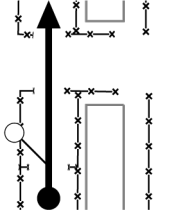

SS	2	MANUEL LEAL	DIST		2
TC	2A	TECH ZONE IN – OVERNIGHT REGROUP IN	51.49 km		
CH	2	STREET STAGE GTO	1.12 km	AVERAGE • PROM.	TIME TIEMPO 01:15
RECORD:				41.19 km/h	

DISTANCIA • DISTANCE		DIRECCIÓN DIRECTION	INFORMACIÓN INFORMATION	DIST REG TO GO
TOTAL	PARC • PART			
40.36	0.37	  26		11.13
41.49	1.13	  27		10.00
42.42	0.93	  28	 Auto Hotel Aeropuerto	9.07
43.61	1.19	  29	 INTERNATIONAL	7.88
45.36	1.75	  30		6.13

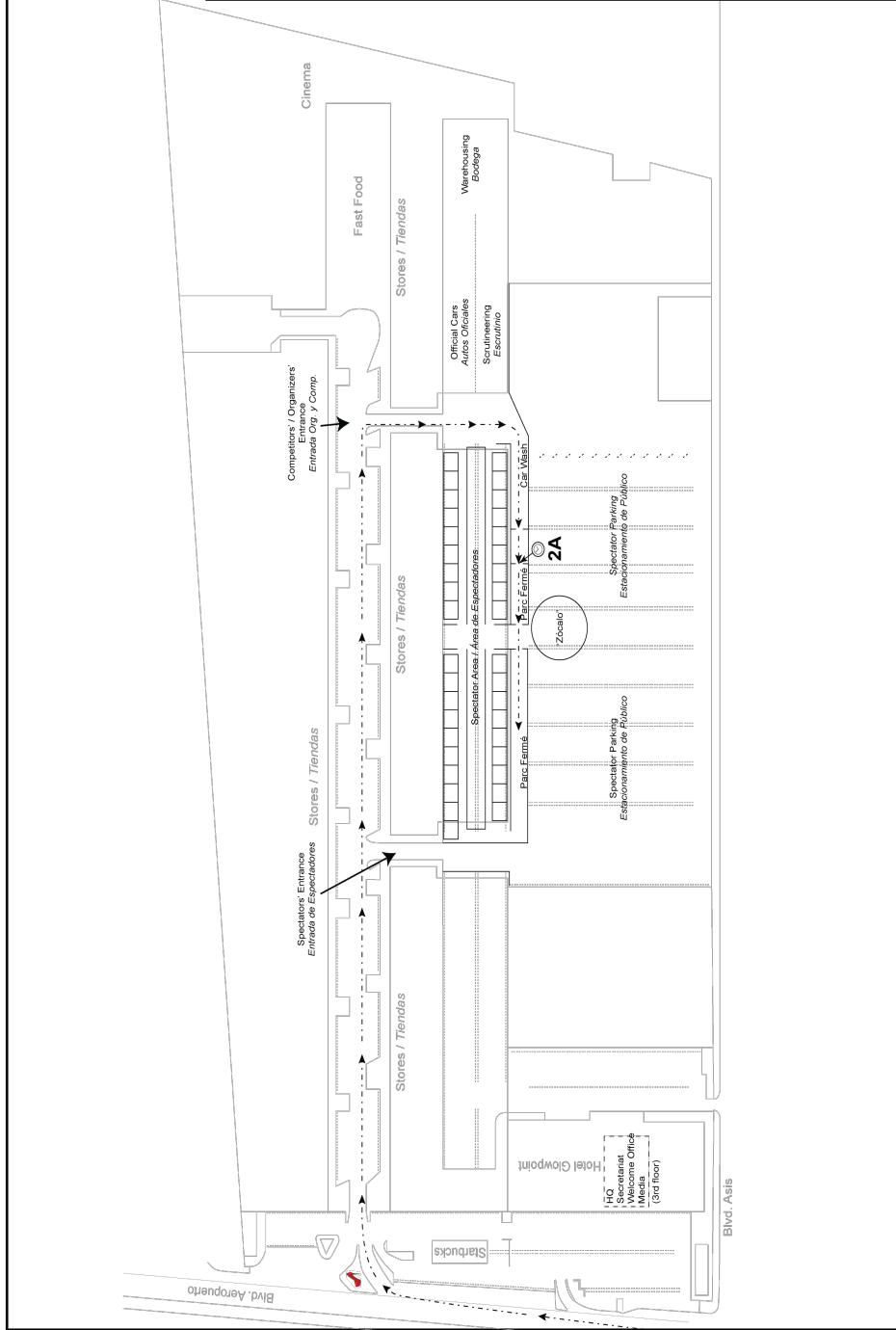
SS	2	MANUEL LEAL	DIST		2
TC	2A	TECH ZONE IN – OVERNIGHT REGROUP IN	51.49 km		
CH	2	STREET STAGE GTO	1.12 km	AVERAGE • PROM.	TIME TIEMPO 01:15
RECORD:				41.19 km/h	

DISTANCIA • DISTANCE		DIRECCIÓN DIRECTION	INFORMACIÓN INFORMATION	DIST REG TO GO
TOTAL	PARC • PART			
46.54	1.18	 31	 Millenium Arch <i>Arco del Milenio</i>	4.95
50.57	4.03	 32	<input checked="" type="checkbox"/> La Vaca	0.92
50.98	0.41	 33	<input checked="" type="checkbox"/> MULZA	0.51
51.36	0.38	 34	<p>Inside the SP, pedestrian and vehicular areas are mixed. Please drive very carefully</p> <p><i>Dentro del PS las áreas peatonales y vehiculares están mezcladas. Maneje con sumo cuidado.</i></p>	0.13
51.44	0.08	 35		0.05

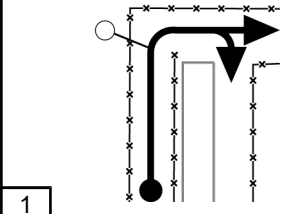


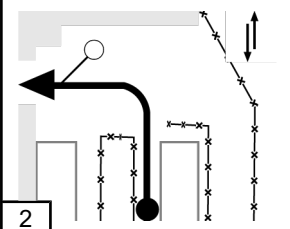

SS	2	MANUEL LEAL	DIST		2
TC	2A	TECH ZONE IN – OVERNIGHT REGROUP IN	51.49 km		
CH	2	STREET STAGE GTO	1.12 km	AVERAGE • PROM.	TIME TIEMPO 01:15
RECORD:				41.19 km/h	

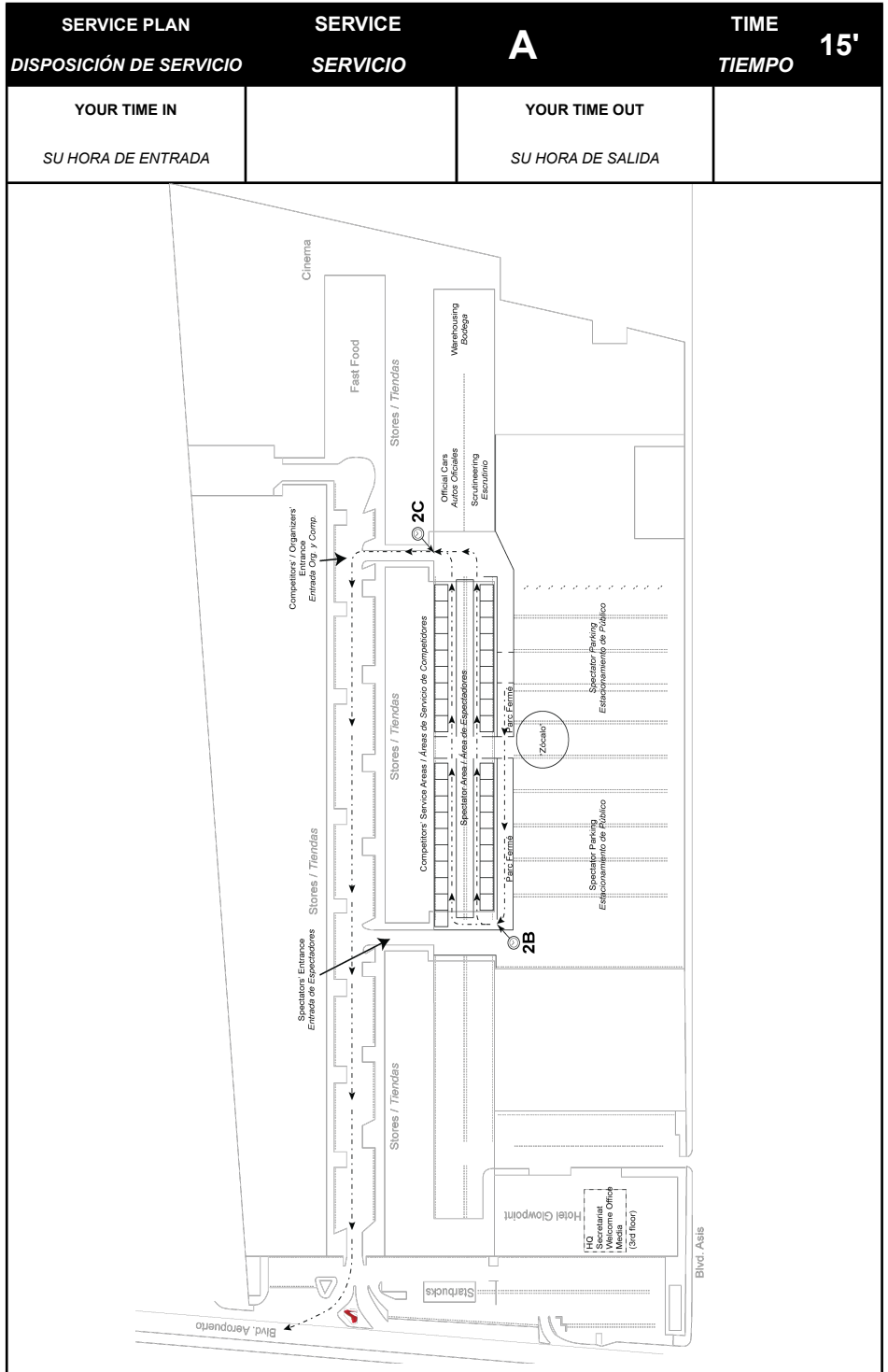
DISTANCIA • DISTANCE		DIRECCIÓN DIRECTION	INFORMACIÓN INFORMATION	DIST REG TO GO
TOTAL	PARC • PART			
51.49	0.05		 <p>Overnight Regroup IN Entrada Reagrupamiento Nocturno</p>	0.00

OVERNIGHT REGROUP
REAGRUPAMIENTO NOCTURNO

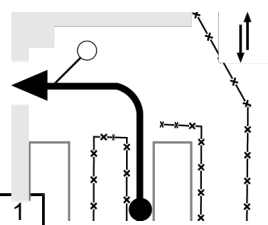
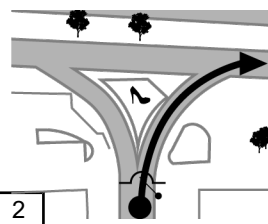
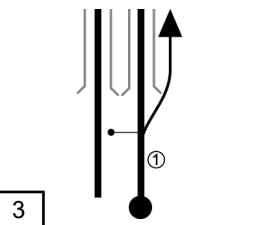

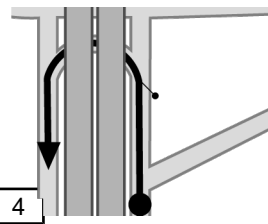
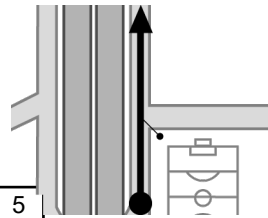


TC CH	2B	OVERNIGHT REGROUP OUT - SERVICE IN	DIST	2
TC CH	2C	SERVICE OUT		
RECORD:			AVERAGE • PROM.	TIME TIEMPO 00:15

DISTANCIA • DISTANCE		DIRECCIÓN DIRECTION	INFORMACIÓN INFORMATION	DIST REG TO GO
TOTAL	PARC • PART			
0.00	0.00		 Overnight Regroup OUT - Service IN  <i>Salida</i> <i>Reagrupamiento Nocturno</i> <i>Entrada a Servicio</i>	0.00
0.21	0.21		 Service OUT <i>Salida de Servicio</i>	-0.21



TC CH	2C/5D	SERVICE OUT	DIST	2/5
TC CH	3/6	ORTEGA	63.15 km	
RECORD:			AVERAGE • PROM.	TIME TIEMPO 01:05
			58.29 km/h	

DISTANCIA • DISTANCE		DIRECCIÓN	INFORMACIÓN	DIST REG
TOTAL	PARC • PART	DIRECTION	INFORMATION	TO GO
0.00	0.00		Service OUT Salida de Servicio	63.15
0.41	0.41			62.74
0.76	0.35			62.39
1.13	0.37			62.02
1.21	0.08			61.94

TC	5/8	LAS DUNAS	DIST		5/8
CH			11.50 km		
TC	5A/8A	TECH ZONE IN - MULZA	AVERAGE • PROM.		TIME TIEMPO 00:25
CH			27.60 km/h		
5/8		LAS DUNAS	3.46 km	RECORD:	

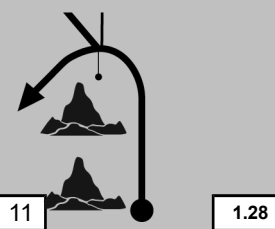
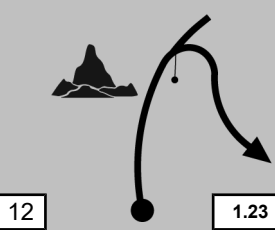
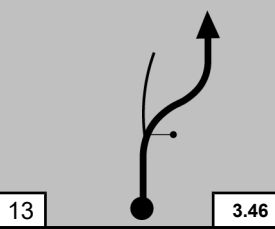
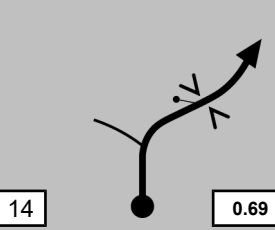
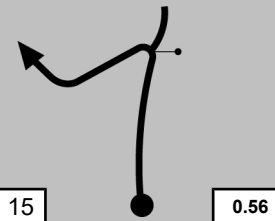
DISTANCIA • DISTANCE		DIRECCIÓN	INFORMACIÓN	DIST REG
TOTAL	PARC • PART	DIRECTION	INFORMATION	TO GO
0.00	0.00		GPS N 21° 02.883' W 101° 32.867' Follow on-track signage. R-1 <i>Siga letreros en la pista.</i> 	11.50
0.11	0.11			11.39
0.47	0.36		GPS N 21° 02.985' W 101° 33.075' R-2	11.03
0.63	0.16			10.87
0.76	0.13			10.74
				!!

5
8

TC	5/8	LAS DUNAS	DIST	
CH			11.50 km	5/8
TC	5A/8A	TECH ZONE IN - MULZA		
CH				
5/8	LAS DUNAS		3.46 km	AVERAGE · PROM.
RECORD:			27.60 km/h	TIME TIEMPO 00:25

DISTANCIA · DISTANCE		DIRECCIÓN DIRECTION	INFORMACIÓN INFORMATION	DIST REG TO GO
TOTAL	PARC · PART			
0.85	0.09		GPS N 21° 02.785' W 101° 33.115' R-3	10.65
1.10	0.25		GPS N 21° 02.874' W 101° 33.292' R-4	10.40
1.40	0.30			10.10
1.76	0.36		GPS N 21° 02.648' W 101° 33.388' R-5	9.74
1.97	0.21			9.53

TC CH	5/8	LAS DUNAS	DIST		5/8
TC CH	5A/8A	TECH ZONE IN - MULZA	11.50 km		
5/8		LAS DUNAS	3.46 km	AVERAGE · PROM.	TIME TIEMPO 00:25
RECORD:			27.60 km/h		

DISTANCIA · DISTANCE		DIRECCIÓN	INFORMACIÓN	DIST REG
TOTAL	PARC · PART	DIRECTION	INFORMATION	TO GO
2.18	0.21			9.32
2.23	0.05			9.27
2.34	0.11			9.16
2.77	0.43			8.73
2.90	0.13			8.60

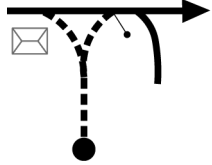
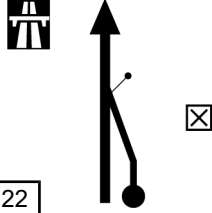
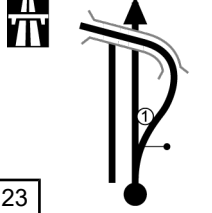

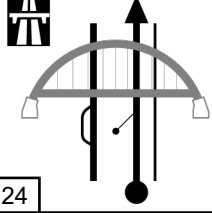

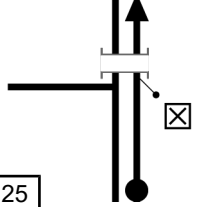
5
8



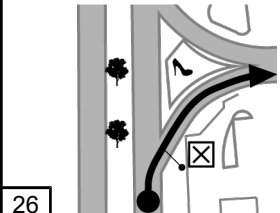
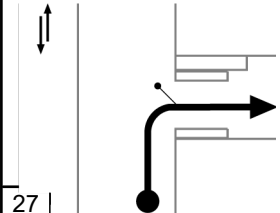
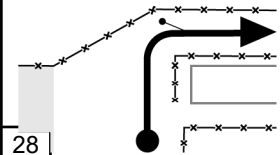
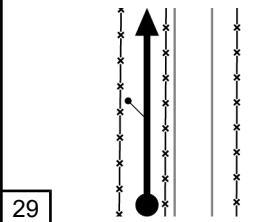

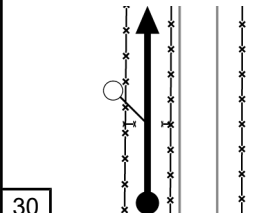

TC	5/8	LAS DUNAS	DIST		5/8
CH			11.50 km		
TC	5A/8A	TECH ZONE IN - MULZA			
CH					
5/8	LAS DUNAS		3.46 km	AVERAGE · PROM.	TIME TIEMPO 00:25
RECORD:				27.60 km/h	

DISTANCIA · DISTANCE		DIRECCIÓN	INFORMACIÓN	DIST REG
TOTAL	PARC · PART	DIRECTION	INFORMATION	TO GO
3.06	0.16	 16 0.40		8.44
3.28	0.22	 17 0.18		8.22
3.46	0.18	 18 0.00	GPS N 21° 02.866' W 101° 33.570' 	8.04
3.66	0.20	 19 0.00	GPS N 21° 02.903' W 101° 33.666' 	7.84
3.87	0.21	 20 0.00		7.63

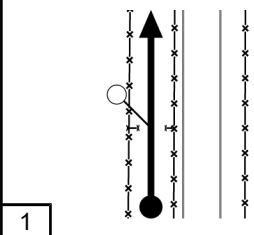

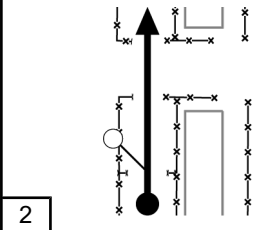

TC CH	5/8	LAS DUNAS	DIST	
TC CH	5A/8A	TECH ZONE IN - MULZA	11.50 km	5/8
	5/8	LAS DUNAS	3.46 km	AVERAGE • PROM.
RECORD:			27.60 km/h	TIME TIEMPO 00:25

DISTANCIA • DISTANCE		DIRECCIÓN	INFORMACIÓN	DIST REG
TOTAL	PARC • PART	DIRECTION	INFORMATION	TO GO
4.17	0.30	 21		7.33
4.64	0.47	 22	☒ TRACSA	6.86
5.38	0.74	 23		6.12
6.57	1.19	 24	 Millenium Arch <i>Arco del Milenio</i>	4.93
10.60	4.03	 25	☒ La Vaca	0.90

TC CH	5/8	LAS DUNAS	DIST		5/8
TC CH	5A/8A	TECH ZONE IN – MULZA	11.50 km		
5/8		LAS DUNAS	3.46 km	AVERAGE • PROM.	TIME TIEMPO 00:25
RECORD:				27.60 km/h	

DISTANCIA • DISTANCE		DIRECCIÓN DIRECTION	INFORMACIÓN INFORMATION	DIST REG TO GO
TOTAL	PARC • PART			
11.01	0.41	 26	<input checked="" type="checkbox"/> MULZA	0.49
11.39	0.38	 27	<p>Inside the SP, pedestrian and vehicular areas are mixed. Please drive very carefully</p> <p><i>Dentro del PS las áreas peatonales y vehiculares están mezcladas. Maneje con sumo cuidado.</i></p>	0.11
11.47	0.08	 28	<p>Car Wash <i>Lavado de Autos</i></p>	0.03
11.49	0.02	 29	 <p>Media Zone <i>Zona de Medios</i></p>	0.01
11.50	0.01	 30	 <p>Tech Zone IN <i>Entrada Zona Técnica</i></p>	0.00

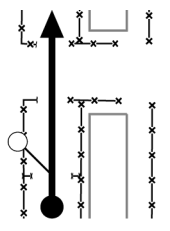

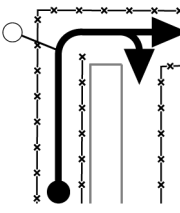

TC CH	5A/8A	TECH ZONE IN – MULZA	DIST	5/8
TC CH	5B/8B	TECH ZONE OUT – REGROUP IN	0.02 km	
RECORD:			AVERAGE • PROM.	TIME TIEMPO
			0.24 km/h	00:05

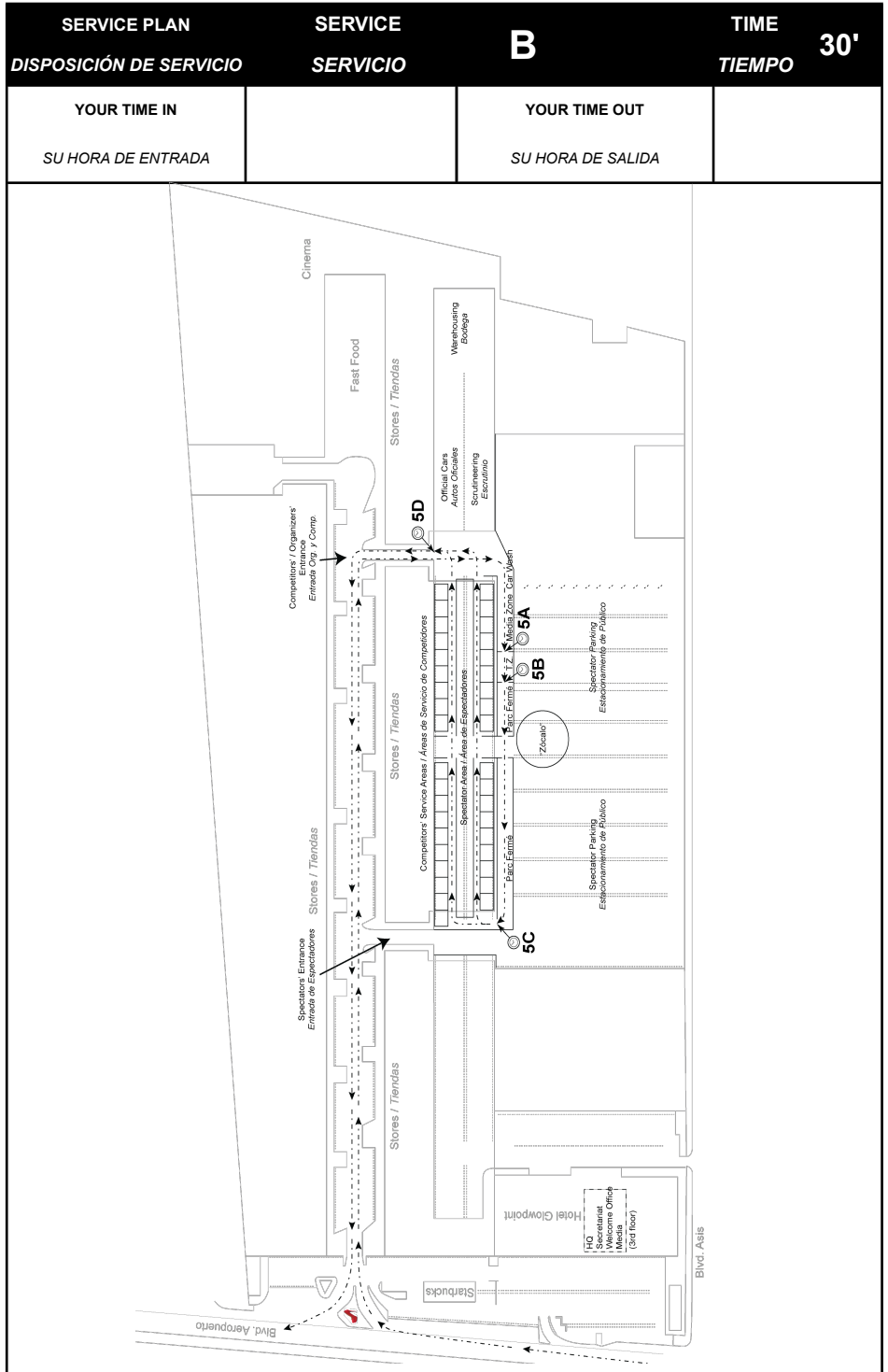
DISTANCIA • DISTANCE		DIRECCIÓN DIRECTION	INFORMACIÓN INFORMATION	DIST REG TO GO
TOTAL	PARC • PART			
0.00	0.00		 <p>Tech Zone IN <i>Entrada Zona Técnica</i></p>	0.02
0.02	0.02		 <p>Tech Zone OUT Regroup IN <i>Salida Zona Técnica</i> <i>Entrada Reagrupamiento</i></p>	0.00
<p>TO REACH TC 8C, JUMP TO PAGE 147. FOR TC 5C, CONTINUE ON THE NEXT PAGE</p> <p>PARA LLEGAR AL TC 8C, PASE A LA PÁGINA 147. PARA TC 5C, CONTINÚE EN LA SIGUIENTE PÁGINA.</p>				

NOTES

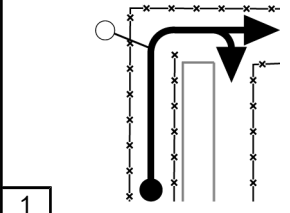

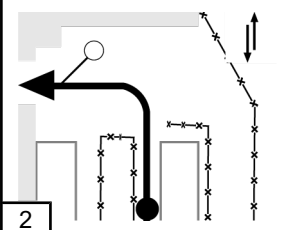

NOTAS

TC CH	5B/8B	TECH ZONE OUT – REGROUP IN	DIST	5/8
TC CH	5C	REGROUP OUT – SERVICE IN		
RECORD:			AVERAGE • PROM.	TIME TIEMPO 00:30

DISTANCIA • DISTANCE		DIRECCIÓN DIRECTION	INFORMACIÓN INFORMATION	DIST REG TO GO
TOTAL	PARC • PART			
		 <p>1</p>	 <p>Tech Zone OUT Regroup IN <i>Salida Zona Técnica</i> <i>Entrada Reagrupamiento</i></p>	
		 <p>2</p>	 <p>Regroup OUT Service IN <i>Salida Reagrupamiento</i> <i>Entrada a Servicio</i></p>	



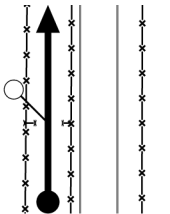


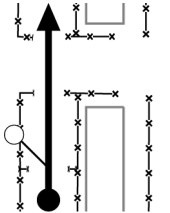


TC CH	5C	REGROUP OUT – SERVICE IN	DIST	5
TC CH	5D	SERVICE OUT		
RECORD:			AVERAGE • PROM.	TIME TIEMPO 00:30

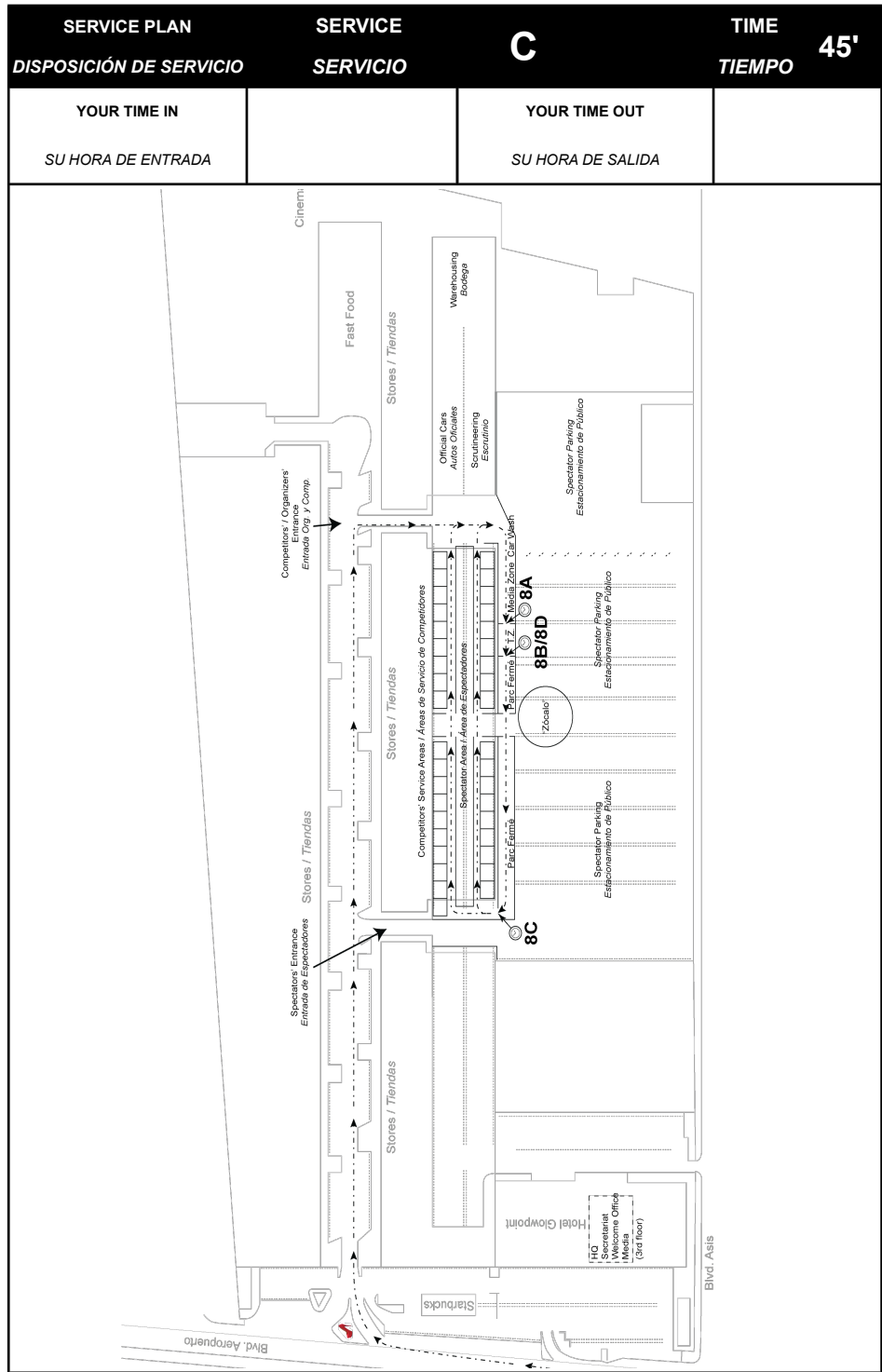
DISTANCIA • DISTANCE		DIRECCIÓN DIRECTION	INFORMACIÓN INFORMATION	DIST REG TO GO
TOTAL	PARC • PART			
			 <p>Regroup OUT Service IN <i>Salida Reagrupamiento Entrada a Servicio</i></p>	
			 <p>Service OUT <i>Salida de Servicio</i></p>	
<p>TO REACH SS 6, TURN TO PAGE 93.</p> <p>PARA LLEGAR AL TC 6, PASE A LA PÁGINA 93.</p>				

NOTES

NOTAS

SS	8A	TECH ZONE IN (MULZA)	DIST	8
TC			0.02 km	
TC	8B	TECH ZONE OUT – PARC FERMÉ IN	AVERAGE • PROM.	TIME TIEMPO 00:10
CH			0.12 km/h	
RECORD:				

DISTANCIA • DISTANCE		DIRECCIÓN DIRECTION	INFORMACIÓN INFORMATION	DIST REG TO GO
TOTAL	PARC • PART			
		 1	  Tech Zone IN <i>Entrada Zona Técnica</i>	
		 2	  Tech Zone OUT Parc Fermé IN <i>Salida Zona Técnica</i> <i>Entrada Parque Cerrado</i>	



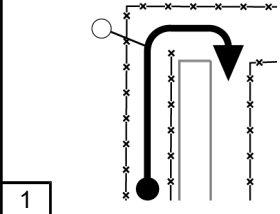

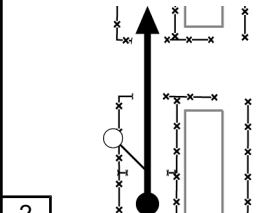

SS	8B	TECH ZONE OUT – PARC FERMÉ IN	DIST	8
TC	8C	PARC FERMÉ OUT – FLEXI SERVICE IN		
CH			AVERAGE • PROM.	TIME TIEMPO
RECORD:				

DISTANCIA • DISTANCE		DIRECCIÓN	INFORMACIÓN	DIST REG
TOTAL	PARC • PART	DIRECTION	INFORMATION	TO GO
			<p>Tech Zone OUT Parc Fermé IN <i>Salida Zona Técnica</i> <i>Entrada Parque Cerrado</i></p>	
			<p>Parc Fermé OUT Flexi Service IN <i>Salida Parque Cerrado</i> <i>Entrada a Servicio "Flexi"</i></p>	

NOTES

NOTAS

TC CH	8C	PARC FERMÉ OUT – FLEXI SERVICE IN	DIST	8
TC CH	8D	FLEXI SERVICE OUT – PARC FERMÉ IN		
RECORD:			AVERAGE • PROM.	TIME TIEMPO 00:45

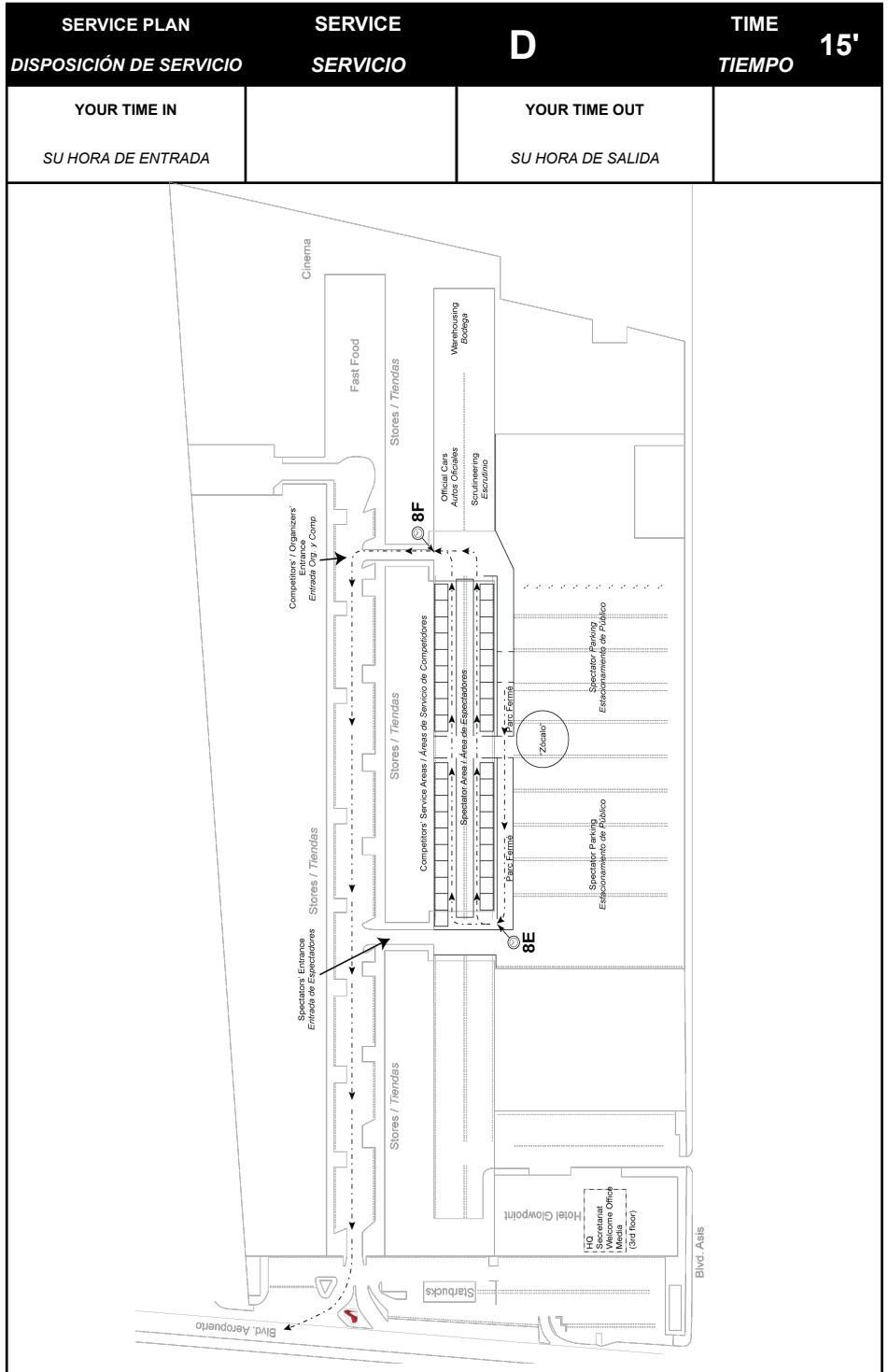
DISTANCIA • DISTANCE		DIRECCIÓN	INFORMACIÓN	DIST REG
TOTAL	PARC • PART	DIRECTION	INFORMATION	TO GO
			 <p>Regroup OUT Service IN <i>Salida Reagrupamiento Entrada a Servicio</i></p>	
			 <p>Flexi Service OUT Parc Fermé IN <i>Salida de Servicio "Flexi" Entrada Parque Cerrado</i></p>	

NOTES

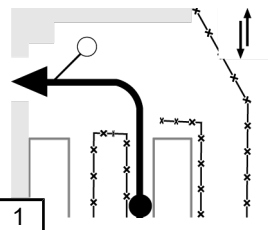
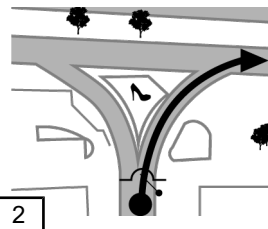
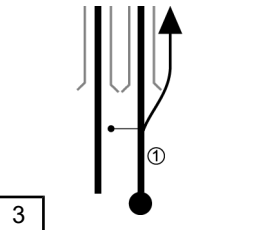

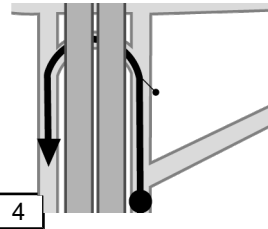
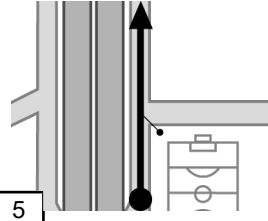
NOTAS

TC CH	8E	OVERNIGHT REGROUP OUT – SERVICE IN	DIST	8
TC CH	8F	SERVICE OUT		
RECORD:			AVERAGE • PROM.	TIME TIEMPO 00:15

DISTANCIA • DISTANCE		DIRECCIÓN DIRECTION	INFORMACIÓN INFORMATION	DIST REG TO GO
TOTAL	PARC • PART			
			Overnight Regroup OUT - Service IN <i>Salida Reagrupamiento Nocturno Entrada a Servicio</i>	
			 Service OUT <i>Salida de Servicio</i>	



TC CH	8F/11D	SERVICE OUT	DIST	8
TC CH	9/12	DUARTE	18.89 km	
RECORD:			AVERAGE • PROM.	TIME TIEMPO 00:30
			37.78 km/h	

DISTANCIA • DISTANCE		DIRECCIÓN	INFORMACIÓN	DIST REG
TOTAL	PARC • PART	DIRECTION	INFORMATION	TO GO
0.00	0.00		Service OUT <i>Salida de Servicio</i>	18.89
0.41	0.41			18.48
0.76	0.35			18.13
1.13	0.37			17.76
1.21	0.08			17.68

SS	11/14	LAS DUNAS	DIST		11/14
TC			11.50 km		
CH	11A/14A	TECH ZONE IN (MULZA)	AVERAGE • PROM.		TIME
	11/14	LAS DUNAS	3.46 km	27.60 km/h	TIEMPO 00:25
RECORD:					

DISTANCIA • DISTANCE		DIRECCIÓN	INFORMACIÓN	DIST REG
TOTAL	PARC • PART	DIRECTION	INFORMATION	TO GO
0.00	0.00		GPS N 21° 02.883' W 101° 32.867' Follow on-track signage. R-1 <i>Siga letreros en la pista.</i> MIV TIV AMBU GRUA	11.50
0.11	0.11			11.39
0.47	0.36		GPS N 21° 02.985' W 101° 33.075' R-2	11.03
0.63	0.16			10.87
0.76	0.13			10.74
				!! ↘

11
14

SS	11/14	LAS DUNAS	DIST		11/14
TC	11A/14A	TECH ZONE IN (MULZA)	11.50 km		
CH	11/14	LAS DUNAS	3.46 km	AVERAGE · PROM.	TIME
RECORD:				27.60 km/h	TIEMPO 00:25

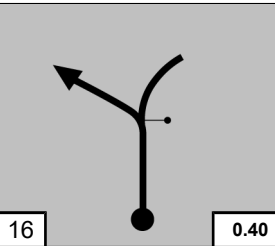
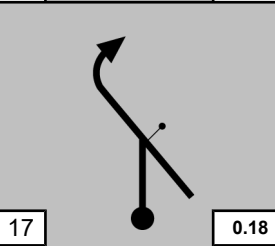
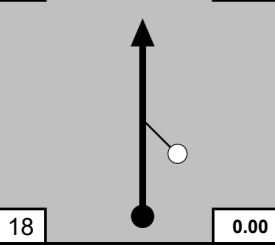

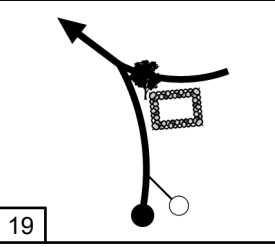


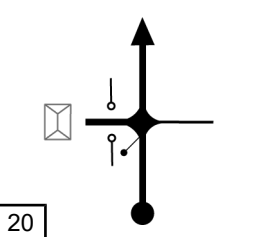
DISTANCIA · DISTANCE		DIRECCIÓN DIRECTION	INFORMACIÓN INFORMATION	DIST REG TO GO
TOTAL	PARC · PART			
0.85	0.09		GPS N 21° 02.785' W 101° 33.115' R-3	10.65
1.10	0.25		GPS N 21° 02.874' W 101° 33.292' R-4	10.40
1.40	0.30			10.10
1.76	0.36		GPS N 21° 02.648' W 101° 33.388' R-5	9.74
1.97	0.21			9.53

SS	11/14	LAS DUNAS	DIST		11/14
TC			11.50 km		
TC	11A/14A	TECH ZONE IN (MULZA)	AVERAGE · PROM.		TIME TIEMPO 00:25
CH			3.46 km	27.60 km/h	
11/14		LAS DUNAS	RECORD:		

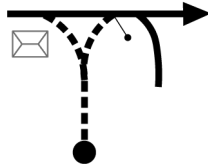

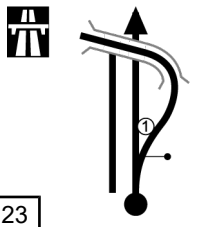

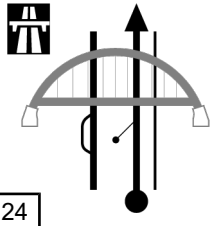

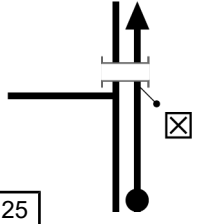
DISTANCIA · DISTANCE		DIRECCIÓN	INFORMACIÓN	DIST REG
TOTAL	PARC · PART	DIRECTION	INFORMATION	TO GO
2.18	0.21			9.32
		11		
2.23	0.05			9.27
		12		
2.34	0.11			9.16
		13		
2.77	0.43			8.73
		14		
2.90	0.13			8.60
		15		
				!!

11
14

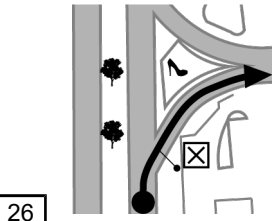
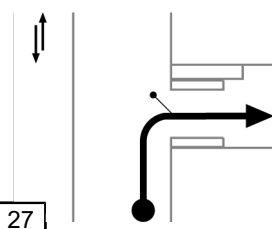
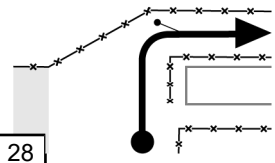
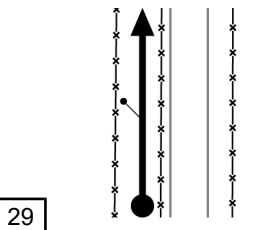

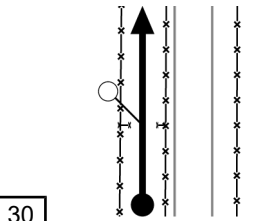


SS	11/14	LAS DUNAS	DIST		11/14
TC	11A/14A	TECH ZONE IN (MULZA)	11.50 km		
CH	11/14	LAS DUNAS	3.46 km	AVERAGE · PROM.	TIME TIEMPO 00:25
RECORD:				27.60 km/h	

DISTANCIA · DISTANCE		DIRECCIÓN DIRECTION	INFORMACIÓN INFORMATION	DIST REG TO GO
TOTAL	PARC · PART			
3.06	0.16	 16 0.40		8.44
3.28	0.22	 17 0.18		8.22
3.46	0.18	 18 0.00	GPS N 21° 02.866' W 101° 33.570' 	8.04
3.66	0.20	 19	GPS N 21° 02.903' W 101° 33.666'  	7.84
3.87	0.21	 20		7.63

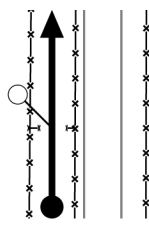


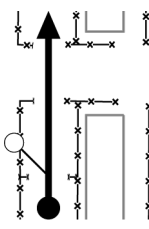

SS	11/14	LAS DUNAS	DIST	11/14
TC	11A/14A	TECH ZONE IN (MULZA)	11.50 km	
CH				
11/14	LAS DUNAS		3.46 km	AVERAGE • PROM.
RECORD:			27.60 km/h	TIME TIEMPO 00:25

DISTANCIA • DISTANCE		DIRECCIÓN	INFORMACIÓN	DIST REG
TOTAL	PARC • PART	DIRECTION	INFORMATION	TO GO
4.17	0.30	 21		7.33
4.64	0.47	 22	☒ TRACSA	6.86
5.38	0.74	 23		6.12
6.57	1.19	 24	 Millenium Arch Arco del Milenio	4.93
10.60	4.03	 25	☒ La Vaca	0.90

SS	11/14	LAS DUNAS	DIST		11/14
TC			11.50 km		
TC	11A/14A	TECH ZONE IN (MULZA)	AVERAGE · PROM.		TIME TIEMPO 00:25
CH			3.46 km	27.60 km/h	
11/14		LAS DUNAS	RECORD:		

DISTANCIA · DISTANCE		DIRECCIÓN DIRECTION	INFORMACIÓN INFORMATION	DIST REG TO GO
TOTAL	PARC · PART			
11.01	0.41	 26	<input checked="" type="checkbox"/> MULZA	0.49
11.39	0.38	 27	<p>Inside the SP, pedestrian and vehicular areas are mixed. Please drive very carefully</p> <p><i>Dentro del PS las áreas peatonales y vehiculares están mezcladas. Maneje con sumo cuidado.</i></p>	0.11
11.47	0.08	 28	<p>Car Wash <i>Lavado de Autos</i></p>	0.03
11.49	0.02	 29	 <p>Media Zone <i>Zona de Medios</i></p>	0.01
11.50	0.01	 30	 <p>Tech Zone IN <i>Entrada Zona Técnica</i></p> 	0.00

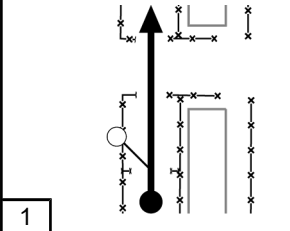

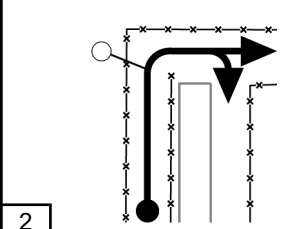

TC	11A/14A	TECH ZONE IN (MULZA)	DIST	11/14
CH				
TC	11B/14B	TECH ZONE OUT – REGROUP IN		
CH				
RECORD:			AVERAGE • PROM.	TIME TIEMPO 00:05

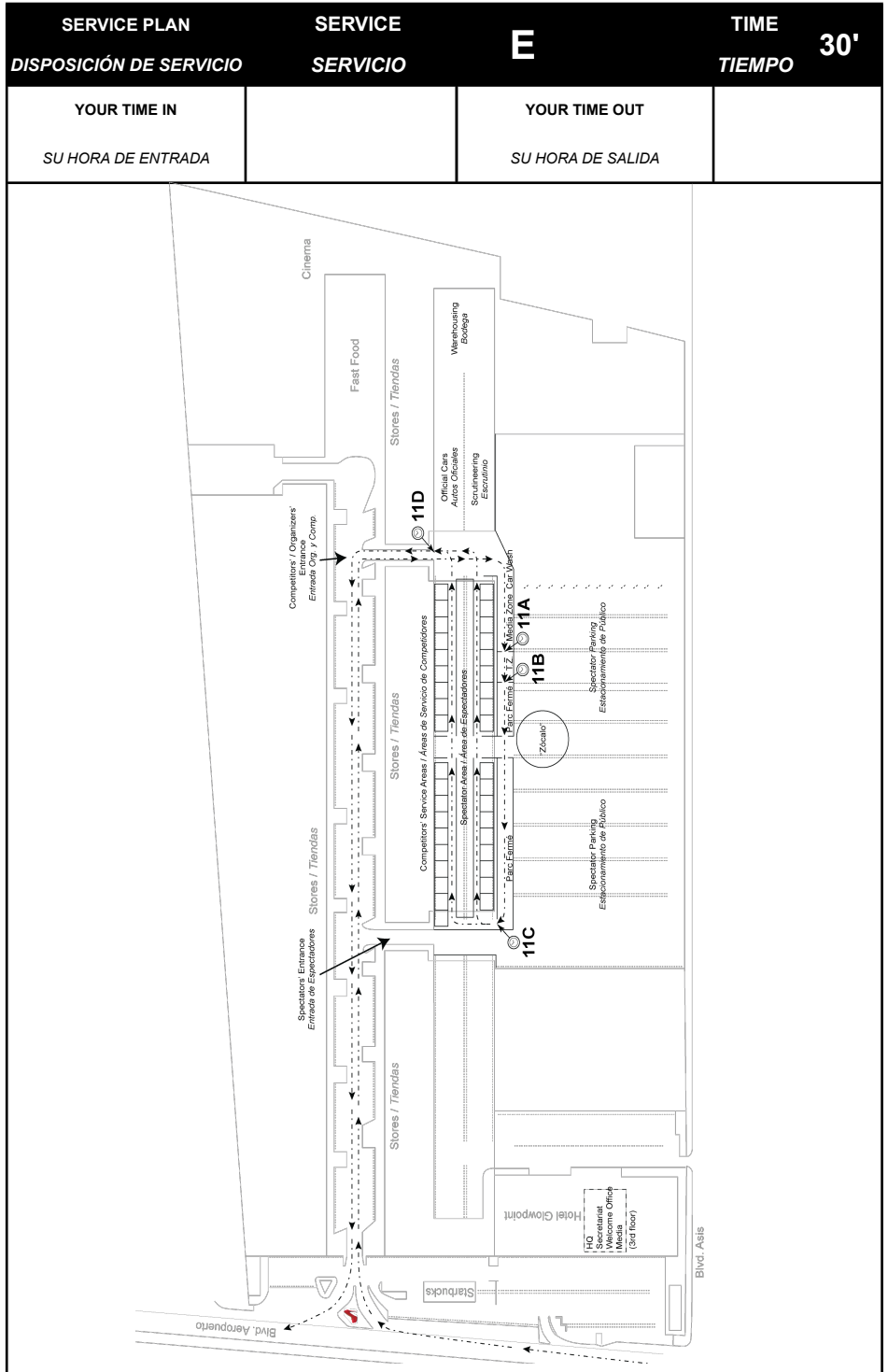
DISTANCIA • DISTANCE		DIRECCIÓN DIRECTION	INFORMACIÓN INFORMATION	DIST REG TO GO
TOTAL	PARC • PART			
		 1	 Tech Zone IN <i>Entrada Zona Técnica</i> 	
		 2	 Tech Zone OUT Regroup IN <i>Salida Zona Técnica</i> <i>Entrada Reagrupamiento</i>	

NOTES

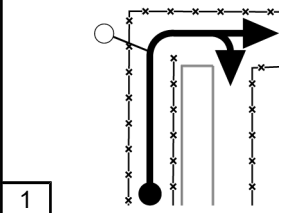

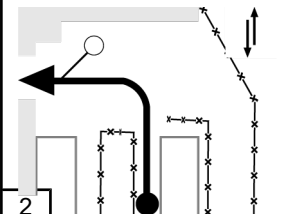

NOTAS

TC CH	11B/14B	TECH ZONE OUT – REGROUP IN	DIST	11/14
TC CH	11C/14C	REGROUP OUT – SERVICE IN		
RECORD:			AVERAGE • PROM.	TIME TIEMPO
				00:30 00:10

DISTANCIA • DISTANCE		DIRECCIÓN DIRECTION	INFORMACIÓN INFORMATION	DIST REG TO GO
TOTAL	PARC • PART			
			 <p>Tech Zone OUT Regroup IN <i>Salida Zona Técnica</i> <i>Entrada Reagrupamiento</i></p>	
			 <p>Regroup OUT Service IN <i>Salida Reagrupamiento</i> <i>Entrada a Servicio</i></p>	



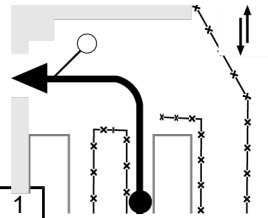

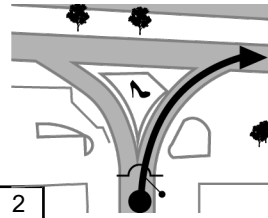
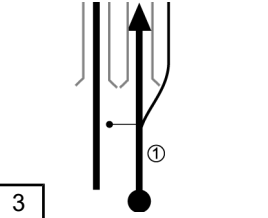

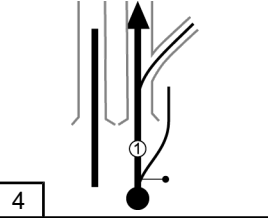

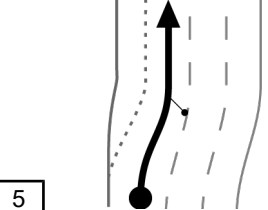
TC CH	11C/14C	REGROUP OUT – SERVICE IN	DIST	11/14
TC CH	11D/14D	SERVICE OUT		
RECORD:			AVERAGE • PROM.	TIME TIEMPO
				00:30 00:10

DISTANCIA • DISTANCE		DIRECCIÓN	INFORMACIÓN	DIST REG
TOTAL	PARC • PART	DIRECTION	INFORMATION	TO GO
			 <p>Regroup OUT Service IN <i>Salida Reagrupamiento</i> <i>Entrada a Servicio</i></p>	
			 <p>Service OUT <i>Salida de Servicio</i></p>	
<p>TO REACH SS 12, TURN TO PAGE 167.</p> <p><i>PARA LLEGAR A TC 12, PASE A LA PÁGINA 167.</i></p>				

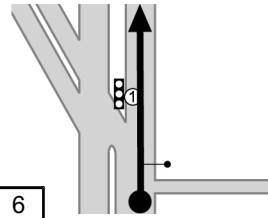
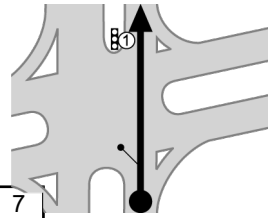
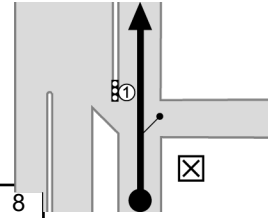
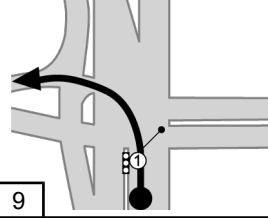
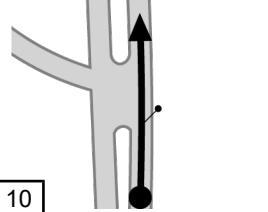
NOTES

NOTAS

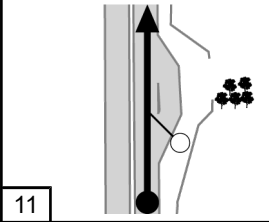

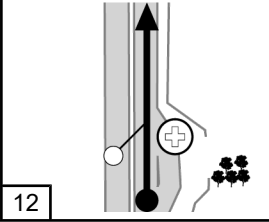








TC CH	14D	SERVICE OUT	DIST	14
TC CH	15	STREET STAGE LEÓN	6.48 km	
RECORD:			AVERAGE • PROM.	TIME TIEMPO
			25.92 km/h	00:15

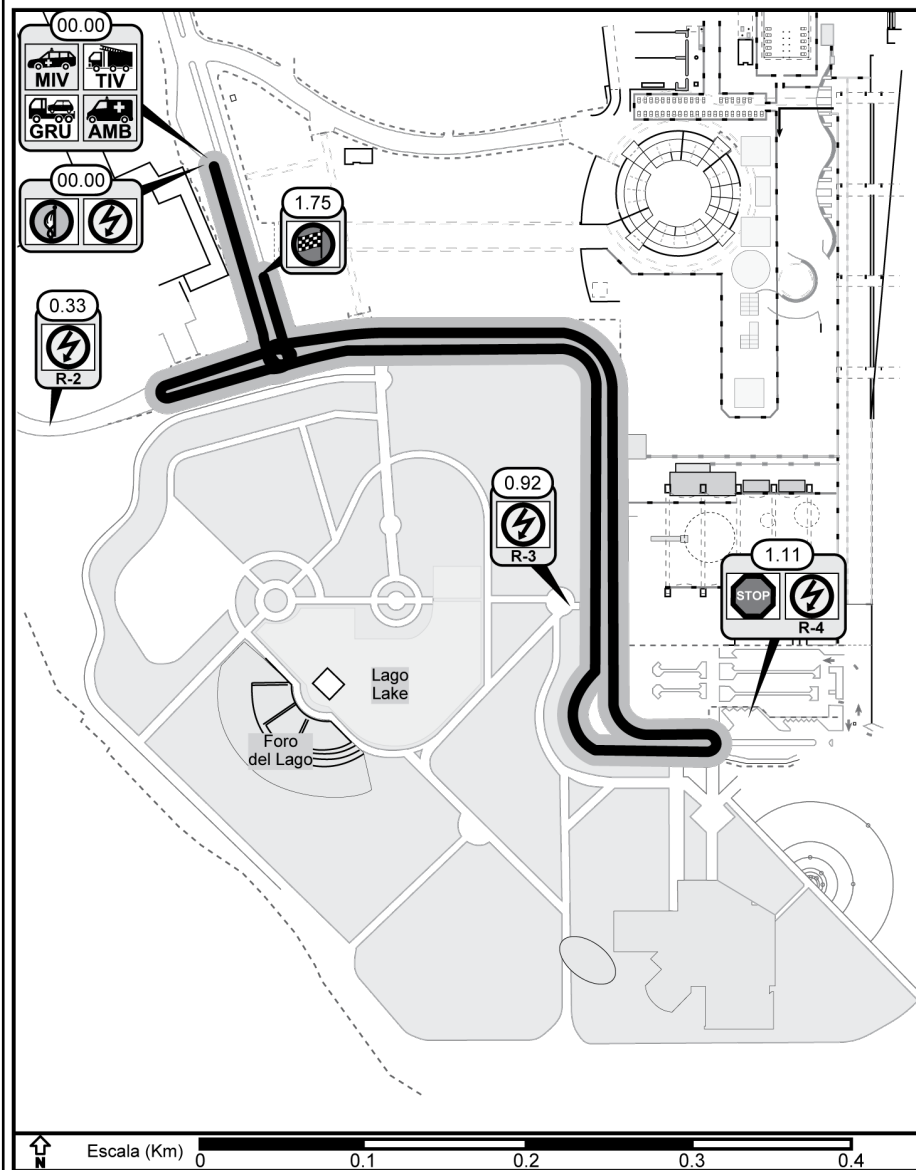
DISTANCIA • DISTANCE		DIRECCIÓN	INFORMACIÓN	DIST REG
TOTAL	PARC • PART	DIRECTION	INFORMATION	TO GO
0.00	0.00		 Service OUT Salida de Servicio	6.48
0.44	0.44			6.04
0.78	0.34			5.70
1.82	1.04			4.66
2.51	0.69		Start of bus lane (leftmost). Stay in regular traffic lanes. <i>Inicia carril del autobús. Mantenerse en carriles normales (lado derecho).</i>	3.97

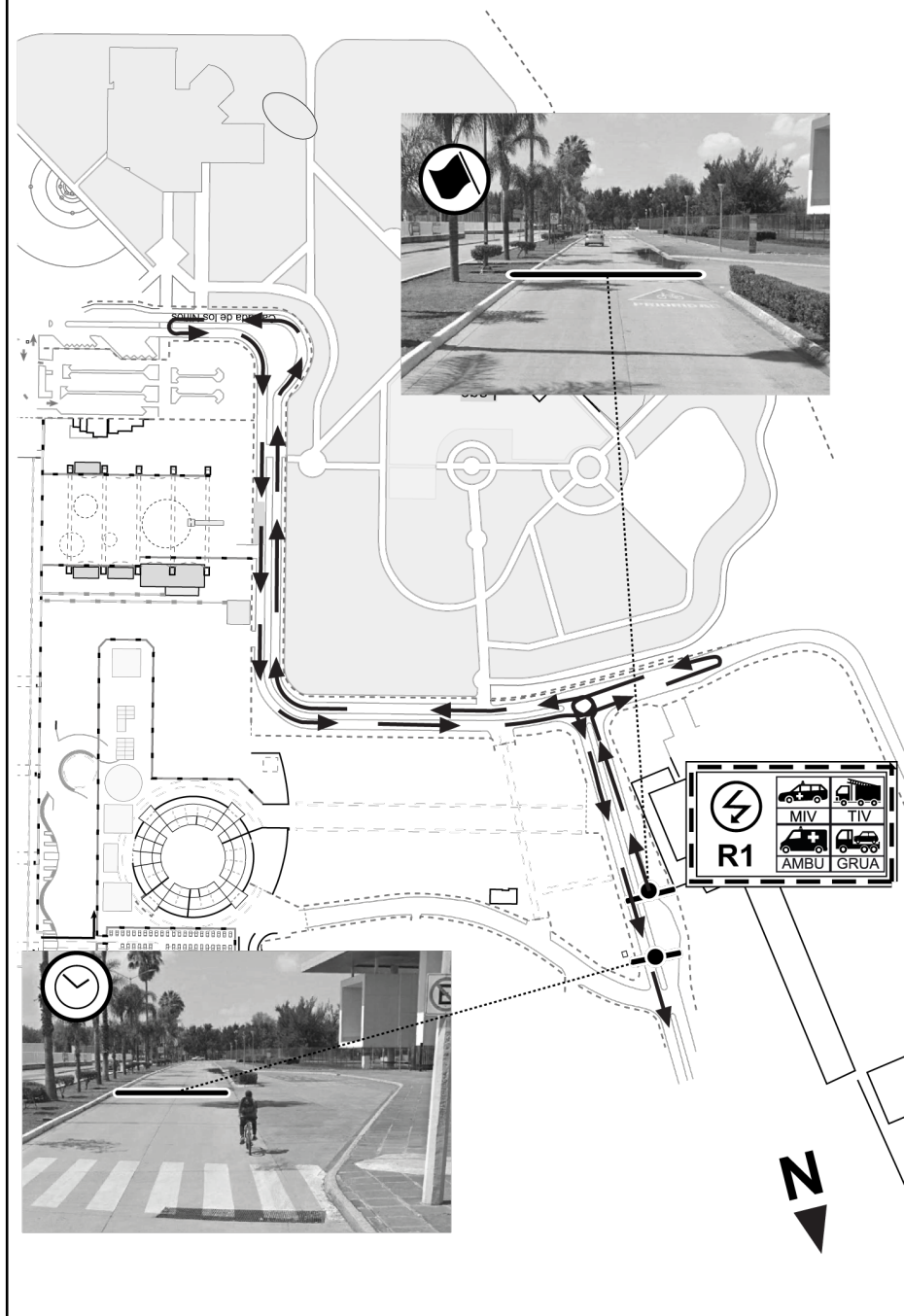
TC	14D	SERVICE OUT	DIST	14
CH			6.48 km	
TC	15	STREET STAGE LEÓN	AVERAGE • PROM.	TIME TIEMPO 00:15
CH			25.92 km/h	
RECORD:				

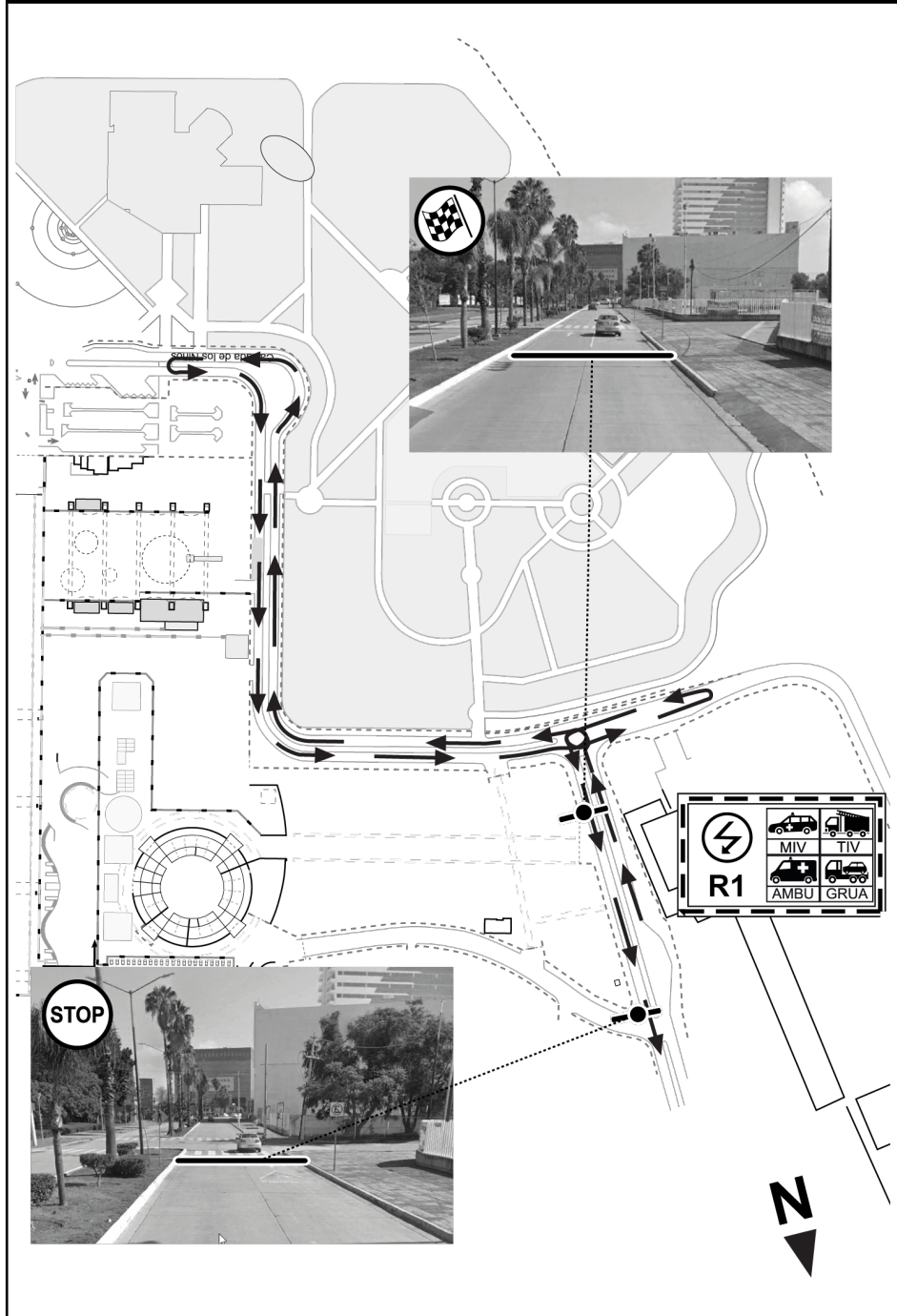
DISTANCIA • DISTANCE		DIRECCIÓN	INFORMACIÓN	DIST REG
TOTAL	PARC • PART	DIRECTION	INFORMATION	TO GO
3.41	0.90		① BLVD. M. ESCOBEDO	3.07
5.51	2.10		① BLVD. FCO VILLA	0.97
5.95	0.44		① AV OTOMIES ☒ <i>Coca-Cola</i>	0.53
6.17	0.22		BLVD. VASCO DE QUIROGA Use leftmost lane to turn. <i>Dar vuelta desde carril izquierdo.</i>	0.31
6.43	0.26			0.05

TC CH	14D	SERVICE OUT	DIST	14
TC CH	15	STREET STAGE LEÓN	6.48 km	
RECORD:			AVERAGE • PROM.	TIME TIEMPO
			25.92 km/h	00:15

DISTANCIA • DISTANCE		DIRECCIÓN DIRECTION	INFORMACIÓN INFORMATION	DIST REG TO GO
TOTAL	PARC • PART			
6.48	0.05		<p>GPS N 21° 06.890' W 101° 39.578'</p> 	0.00
(6.51)	(0.03)		<p>GPS N 21° 06.877' W 101° 39.580'</p>    <p>R-1</p>     	







NOTES

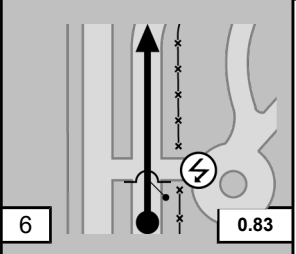

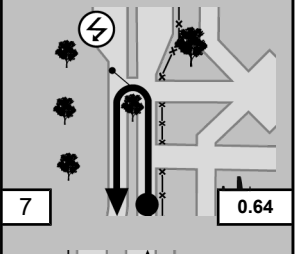

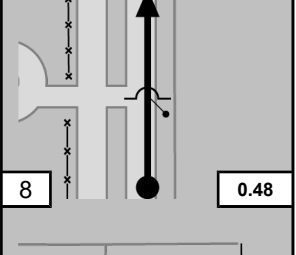

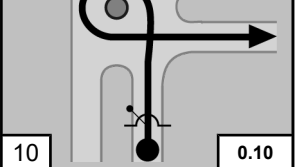
NOTAS

SS	15	STREET STAGE LEÓN	DIST	15
TC			3.95 km	
TC	15A	FINISH AREA IN - CALZADA		
CH				
15	STREET STAGE LEÓN		1.75 km	AVERAGE • PROM.
RECORD:				TIME TIEMPO 00:15
				15.80 km/h

DISTANCIA • DISTANCE		DIRECCIÓN	INFORMACIÓN	DIST REG
TOTAL	PARC • PART	DIRECTION	INFORMATION	TO GO
0.00	0.00		GPS N 21° 06.877' W 101° 39.580' 	3.95
0.14	0.14			3.81
0.33	0.19		GPS N 21° 06.814' W 101° 39.708' 	3.62
0.47	0.14			3.48
0.70	0.23			3.25

15

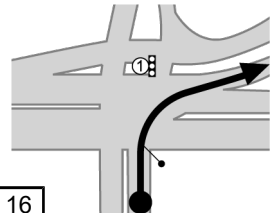
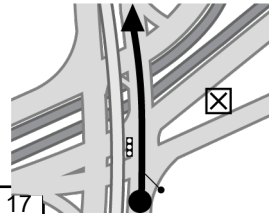
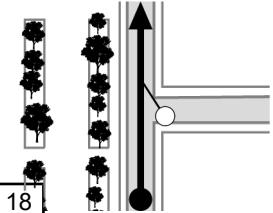

SS	15	STREET STAGE LEÓN	DIST	15
TC			3.95 km	
TC	15A	FINISH AREA IN - CALZADA		
CH				
	15	STREET STAGE LEÓN	1.75 km	AVERAGE • PROM.
				15.80 km/h
				TIME TIEMPO 00:15
				RECORD:

DISTANCIA • DISTANCE		DIRECCIÓN	INFORMACIÓN	DIST REG
TOTAL	PARC • PART	DIRECTION	INFORMATION	TO GO
0.92	0.22		GPS N 21° 06.661' W 101° 39.517'  R-3	3.03
1.11	0.19		GPS N 21° 06.597' W 101° 39.479'  R-4	2.84
1.27	0.16			2.68
1.45	0.18			2.50
1.65	0.20			2.30

SS	15	STREET STAGE LEÓN	DIST	15
TC	15A	FINISH AREA IN - CALZADA	3.95 km	
CH	15	STREET STAGE LEÓN	1.75 km	AVERAGE • PROM.
RECORD:			15.80 km/h	TIME TIEMPO 00:15

DISTANCIA • DISTANCE		DIRECCIÓN DIRECTION	INFORMACIÓN INFORMATION	DIST REG TO GO
TOTAL	PARC • PART			
1.75	0.10		GPS N 21° 06.825' W 101° 39.580' 	2.20
1.90	0.15		GPS N 21° 06.906' W 101° 39.569' 	2.05
2.11	0.21		BLVD. VASCO DE QUIROGA	1.84
2.36	0.25			1.59
2.47	0.11			1.48

SS	15	STREET STAGE LEÓN	DIST	15	
TC	15A	FINISH AREA IN - CALZADA	3.95 km		
CH	15	STREET STAGE LEÓN	1.75 km	AVERAGE · PROM.	
RECORD:				15.80 km/h	TIME TIEMPO 00:15

DISTANCIA · DISTANCE		DIRECCIÓN DIRECTION	INFORMACIÓN INFORMATION	DIST REG TO GO
TOTAL	PARC · PART			
2.77	0.30		<p>①</p> <p>Bld. A. López Mateos</p>	1.18
3.60	0.83		<p>☒ SHELL</p>	0.35
3.95	0.35		<p>GPS N 21° 07.103' W 101° 40.202'</p> <p> Follow marshals' instructions for waiting area before Podium</p> <p>Seguir instrucciones de oficiales a zona de espera antes de Podium</p>	0.00

SS	15A	FINISH AREA IN – CALZADA	DIST	15
TC		FINISH PODIUM + PARC FERMÉ	14.15 km	
TC			AVERAGE • PROM.	TIME
CH				TIEMPO
RECORD:				

DISTANCIA • DISTANCE		DIRECCIÓN	INFORMACIÓN	DIST REG
TOTAL	PARC • PART	DIRECTION	INFORMATION	TO GO
0.00	0.00		<p>GPS N 21° 07.103' W 101° 40.202'</p> <p>Follow marshals' instructions for waiting area before Podium</p> <p>Seguir instrucciones de oficiales a zona de espera antes de Podium</p>	14.15
0.17	0.17			13.98

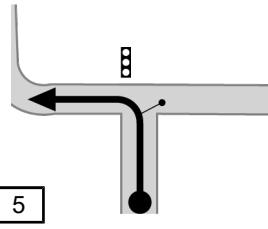
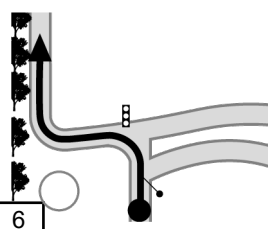
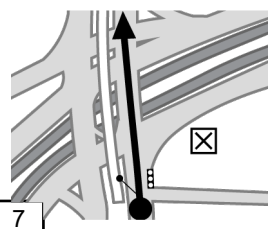
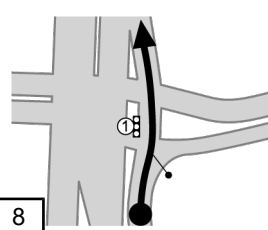
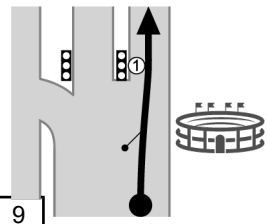
CONGRATULATIONS!
PODIUM CEREMONY

¡FELICIDADES!
CEREMONIA DE PREMIACIÓN

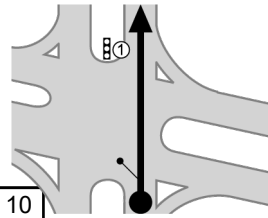
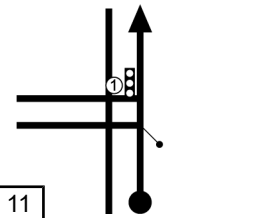
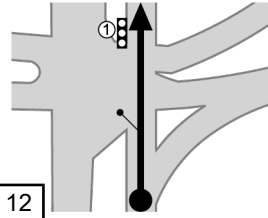
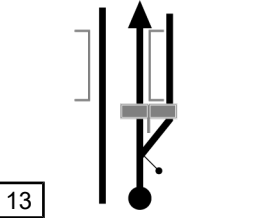
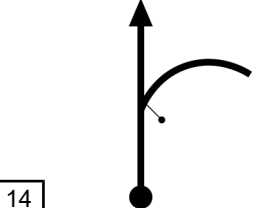
0.25	0.08			13.90
0.37	0.12			13.78



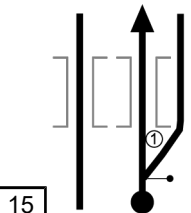

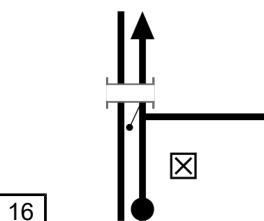

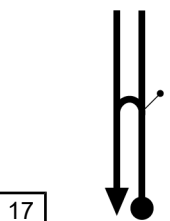
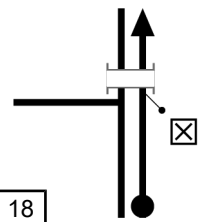



SS	15A	FINISH AREA IN – CALZADA	DIST	15
TC		FINISH PODIUM + PARC FERMÉ	14.15 km	
TC			AVERAGE • PROM.	TIME
CH				TIEMPO
RECORD:				

DISTANCIA • DISTANCE		DIRECCIÓN DIRECTION	INFORMACIÓN INFORMATION	DIST REG TO GO
TOTAL	PARC • PART			
0.45	0.08			13.70
0.62	0.17			13.53
0.95	0.33		☒ GULF	13.20
1.86	0.91		Blvd. Vasco de Quiroga ↑	12.29
2.14	0.28		① BLVD. FCO. VILLA SUR ↑	12.01

SS	15A	FINISH AREA IN – CALZADA	DIST	15
TC		FINISH PODIUM + PARC FERMÉ	14.15 km	
CH			AVERAGE • PROM.	TIME TIEMPO
RECORD:				

DISTANCIA • DISTANCE		DIRECCIÓN	INFORMACIÓN	DIST REG
TOTAL	PARC • PART	DIRECTION	INFORMATION	TO GO
2.54	0.40		① BLVD. FCO VILLA	11.61
2.80	0.26		① BLVD. CHICHIMECAS	11.35
4.30	1.50		① BLVD. PASEO DE JEREZ	9.85
5.70	1.40		① Blvd. J. Ma. Morelos Salida a 150 m Blvd. J. J. Torres Landa Retorno a 150 m	8.45
5.86	0.16		① 40 km/h LAGOS DE MORENO BLVD. J. Ma. Morelos SALIDA	8.29

SS	15A	FINISH AREA IN – CALZADA	DIST	15
TC			14.15 km	
TC		FINISH PODIUM + PARC FERMÉ	AVERAGE • PROM.	TIME
CH				TIEMPO
RECORD:				

DISTANCIA • DISTANCE		DIRECCIÓN DIRECTION	INFORMACIÓN INFORMATION	DIST REG TO GO
TOTAL	PARC • PART			
6.52	0.66			7.63
8.08	1.56			6.07
10.65	2.57			3.50
13.23	2.58			0.92
13.64	0.41			0.51

SS	15A	FINISH AREA IN – CALZADA	DIST	15
TC		FINISH PODIUM + PARC FERMÉ	14.15 km	
CH			AVERAGE • PROM.	TIME TIEMPO
RECORD:				

DISTANCIA • DISTANCE		DIRECCIÓN DIRECTION	INFORMACIÓN INFORMATION	DIST REG TO GO
TOTAL	PARC • PART			
14.02	0.38		<p>Inside the SP, pedestrian and vehicular areas are mixed. Please drive very carefully</p> <p><i>Dentro del PS las áreas peatonales y vehiculares están mezcladas. Maneje con sumo cuidado.</i></p>	0.13
14.10	0.08			0.05
14.15	0.05		<p>Parc Fermé <i>Parque Cerrado</i></p>	0.00

APPENDIX C – NEW RECCE SCHEDULE

SS	Name	From	To	Window
Wednesday February 21st 2024				
SD	Shakedown Romita	15:00	18:00	3:00
Thursday February 22nd 2024				
SD	Shakedown Romita	7:00	9:30	2:30
3/6 + 4/7	Ortega + Las Minas	7:00	13:00	6:00
1/2	Street Stage GTO	9:15	11:15	2:00
5/8/11/14	Las Dunas	11:45	14:45	3:00
9/12 + 10/13	Duarte + Derramadero-El Brinco	12:30	19:00	6:30
Friday February 23rd 2024				
15	Street Stage León	9:00	11:00	2:00