

**FIA NACAM RALLY CHAMPIONSHIP**  
**CONSORCIO ARISTOS**  
**2º RALLY Aguascalientes**  
**12 Y 13 DE ABRIL 2024**  
AGUASCALIENTES • JESÚS MARÍA • SAN JOSÉ DE GRACIA • CALVILLO

**DK OIL** 1939  
**FENADAC**  
**CNRM**  
**RALLY AUTOMOVIL CLUB MEXICO**  
**NACAM**  
**OMDAI**  
**FIA** MEMBER OF

**PETRONAS**  
**SUBARU**  
**CMR**

# LIBRETA DERUTA

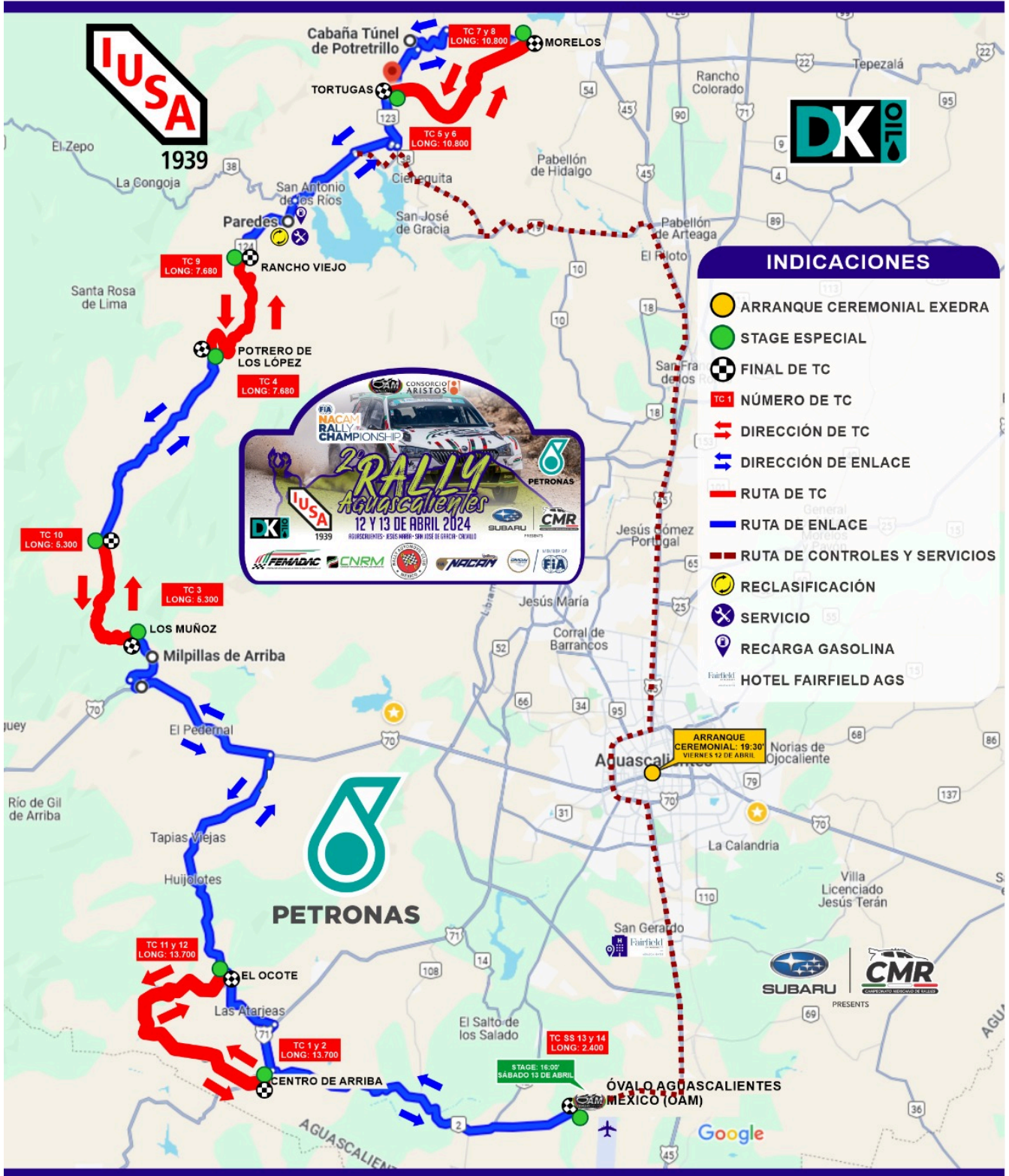
### VIERNES 12 DE ABRIL DE 2024




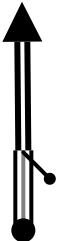
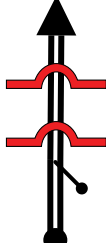
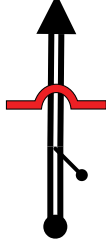
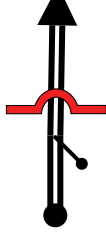
TC CH	LOCALIZACION	DIST TC	DIST TRANS	DIST TOTAL	TIEMPO PARCIAL	HORA PRIMER AUTO
CH0	SALIDA CEREMONIAL Plaza de armas Aguascalientes					19:30
<b>TOTALES SECCION 0</b>		<b>0.000</b>	<b>0.000</b>	<b>0.000</b>		

### SÁBADO 13 DE ABRIL 2024

TC CH	LOCALIZACION	DIST TC	DIST TRANS	DIST TOTAL	TIEMPO PARCIAL	HORA PRIMER AUTO	
PC0	Entrada parque cerrado					07:00	SECCION N° 1
0A	Salida parque cerrado				00:30	07:30	
1			23.600	23.600	00:30	08:00	
TC 1	Centro de arriba 1	13.700				08:03	
2			10.050	23.750	00:40	08:43	
TC 2	Centro de arriba 2	13.700				08:46	
3			38.000	51.700	00:40	09:26	
TC 3	Milpillas de arriba	5.300				09:29	
4			15.350	20.650	00:30	09:59	
TC 4	Potrero de los López	7.680				10:02	
5			16.200	23.880	00:30	10:32	
TC 5	Tortugas 1	10.800				10:35	
6			10.900	21.700	00:40	11:15	
TC 6	Tortugas 2	10.800				11:18	
6A	ENTRADA A SERVICIO 1 Paredes		23.100	33.900	00:30	11:48	
<b>TOTALES SECCION 1</b>		<b>61.980</b>	<b>137.200</b>	<b>199.180</b>			
<b>SERVICIO</b>					00:40		SECCION N° 2
6B	ENTRADA RECLASIFICACION 1					12:28	
6C	SALIDA RECLASIFICACION 2				00:10	12:38	
7			23.100	23.100	00:30	13:08	
TC 7	Morelos 1	10.800				13:11	
8			10.800	21.600	00:40	13:51	
TC8	Morelos 2	10.800				13:54	
9			17.900	28.700	00:35	14:29	
TC 9	Rancho Viejo	7.680				14:32	
10			15.710	23.390	00:30	15:02	
TC 10	Milpillas de arriba 2	5.200				15:05	
11			32.800	38.000	00:40	15:45	
TC 11	El Ocote 1	13.700				15:48	
12			10.050	23.750	00:40	16:28	
TC 12	El Ocote 2 (POWER STAGE)	13.700				16:31	
13			24.100	37.800	00:40	17:11	
TC13	SS Ovalo Aguascalientes 1	2.400				17:14	
14			0.200	2.600	00:35	17:49	
TC14	SS Ovalo Aguascalientes 2	2.400				17:52	
14A	META AUTODROMO AGUASCALIENTES		0.200	2.600	00:05	17:57	
<b>TOTALES SECCION 2</b>		<b>66.680</b>	<b>134.860</b>	<b>201.540</b>			

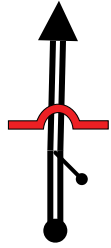
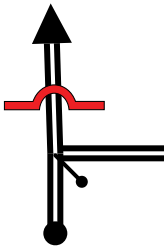




TOTAL EVENTO 128.660 272.060 400.720 32%



From TC		<b>0</b>	<b>Salida Ovalo</b>	DISTANCE		DAY	
To TC		<b>1</b>	<b>Centro de Arriba</b>	<b>22.48 km</b>		<b>1</b>	
				AVERAGE		TIME ALLOWED	
				<b>44.96 kph</b>		<b>30 min</b>	
DISTANCE		DIRECTION		INFORMATION		DISTANCE REGRESS	
TOTAL	PARTIAL						
0,00	0,00	1		 <b>Control CH0</b> <b>Salida De</b> <b>Ovalo en Reja</b>  <b>TC 0</b> Salida Ovalo	N-21°43.232' W-102°19.430' ALT: 0 m	22,48	
0,03	0,03	2		<b>Tomar a la Derecha por Camellon</b>		22,45	
1,16	1,13	3		<b>Termina Camellón</b> <b>Empieza Carretera</b> <b>Doble Sentido</b>		21,32	
2,54	1,38	4		<b>Topes ( 2 )</b>		19,94	
3,05	0,51	5		<b>Tope</b>		19,43	
3,31	0,26	6		<b>Tope</b>		19,17	

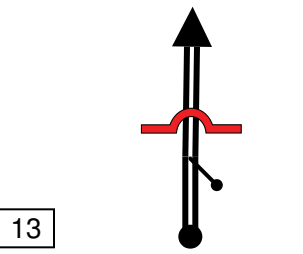
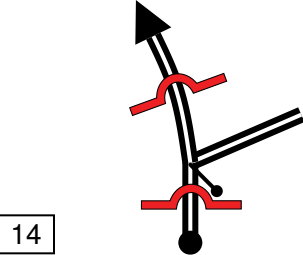
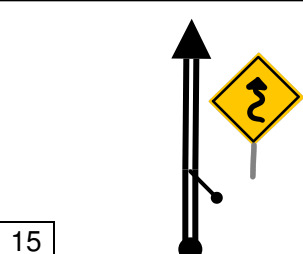
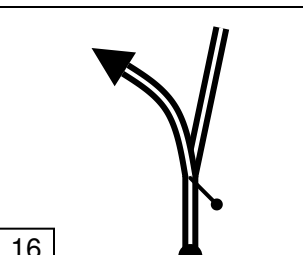
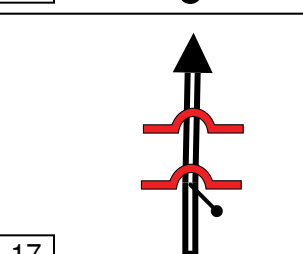

PROXIMA NOTA  
PROCH NOTE  
NEXT NOTE

**1,90**

From TC		<b>0</b>	<b>Salida Ovalo</b>	DISTANCE		DAY	<b>1</b>
To TC		<b>1</b>	<b>Centro de Arriba</b>	<b>22.48 km</b>		SECTION	<b>1</b>
				AVERAGE		TIME ALLOWED	
				<b>44.96 kph</b>		<b>30 min</b>	
DISTANCE		DIRECTION		INFORMATION		DISTANCE REGRESS	
TOTAL	PARTIAL						
5,22	1,91	 7		Topes ( 3 )		17,26	
5,47	0,25	 8		<b>Entronque</b> <b>Seguir de</b> <b>Frente hacia</b> <b>LUMBRERAS</b> <b>Topes ( 3 )</b>		17,01	
6,83	1,36	 9		<b>Letrero no</b> <b>Rebasar</b>		15,65	
9,43	2,60	 10		<b>Letrero 60 Km</b> <b>Boyas Reductoras</b> <b>de Velocidad</b>		13,05	
9,79	0,36	 11		<b>Puente</b> <b>San Pedro</b> <b>Cieneguilla</b>		12,69	
10,35	0,56	 12		<b>Letrero</b> <b>San Pedro</b> <b>Cieneguilla</b> <b>Tope</b>		12,13	

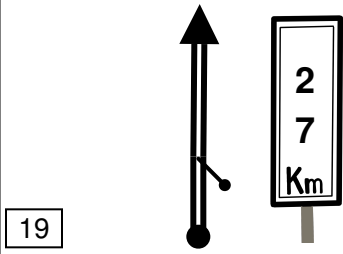

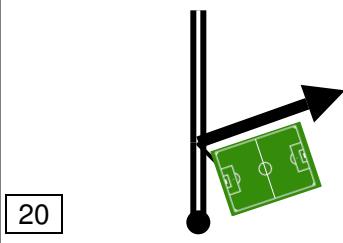

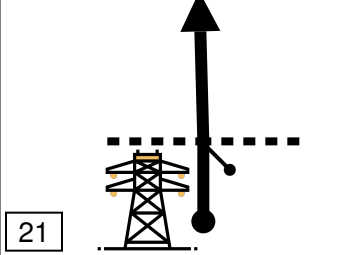


PROXIMA NOTA  
PROCH NOTE  
NEXT NOTE

**0,31**

From TC		<b>0</b>	<b>Salida Ovalo</b>	DISTANCE		DAY	
To TC		<b>1</b>	<b>Centro de Arriba</b>	<b>22.48 km</b>		SECTION	
				AVERAGE		TIME ALLOWED	
				<b>44.96 kph</b>		<b>30 min</b>	
DISTANCE		DIRECTION		INFORMATION		DISTANCE REGRESS	
TOTAL	PARTIAL						
10,66	0,31	 13		Tope		11,82	
10,77	0,11	 14		Tope Seguir de Frente por la Izquierda Tope		11,71	
13,59	2,82	 15		Letrero Inicia zona de Curvas		8,89	
15,35	1,76	 16		Seguir por la Izquierda por Carretera		7,13	
15,64	0,29	 17		Topes ( 2 )		6,84	
20,19	4,55	 18		Entronque Tomar a la Izquierda Hacia Villa Hidalgo		2,29	

PROXIMA NOTA  
PROCH NOTE  
NEXT NOTE

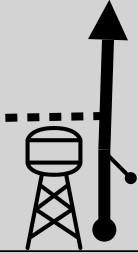

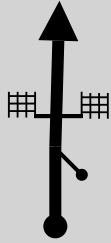
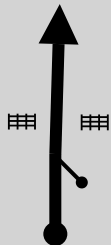
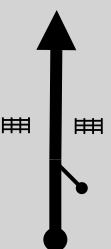
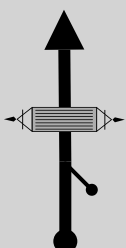

**0,95**

From TC		<b>0</b>	<b>Salida Ovalo</b>	DISTANCE		DAY		<b>1</b>
To TC		<b>1</b>	<b>Centro de Arriba</b>	<b>22.48 km</b>		SECTION		<b>1</b>
				AVERAGE		TIME ALLOWED		
				<b>44.96 kph</b>		<b>30 min</b>		
DISTANCE		DIRECTION		INFORMATION			DISTANCE	REGRESS
TOTAL	PARTIAL							
21,14	0,95			Kilometro 27			1,34	
								
21,80	0,66			Tomar a la Derecha Campo de Fútbol lado derecho			0,68	
								
22,48	0,68			 <b>Control CH1</b> despues de Torre de Luz en Caminos Ambos lados			0,00	
				<b>TC 1</b> Centro de Arriba			N-21°43.884' W-102°30.473' ALT: 0 m	

PROXIMA NOTA  
PROCH NOTE  
NEXT NOTE

**0,16**

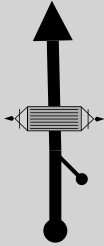



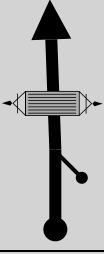

From TC	1	Centro de Arriba	DISTANCE	23.74 km	DAY	1	
To TC	2	Centro de Arriba 2			SECTION	1	
SPECIAL STAGE	1	Centro De Arriba	12.67 km	RECORD	N/A	TIME ALLOWED	40 min

1	DISTANCE		DIRECTION	INFORMATION	DISTANCE REGRESS				
	TOTAL	PARTIAL							
	0,00	0,00	 1 12.67	 <b>Control A1 en fin de reja antes de Entrada de Tierra junto a Torre de Agua</b> START <b>SS 1</b> Centro De Arriba 12.67 km <table border="1" data-bbox="1068 409 1247 493"> <tr> <td>N-21°43.927'</td> </tr> <tr> <td>W-102°30.554'</td> </tr> <tr> <td>ALT: 0 m</td> </tr> </table>	N-21°43.927'	W-102°30.554'	ALT: 0 m	1	23,74
N-21°43.927'									
W-102°30.554'									
ALT: 0 m									
	1,26	1,26	 2 11.41	<b>Puerta con Guardaganado</b>		22,48			
	2,57	1,31	 3 10.10	<b>Puertas Ambos Lados</b>		21,17			
	3,04	0,47	 4 9.63	<b>Puertas Rojas Ambos Lados</b>		20,70			
	4,18	1,14	 5 8.49	<b>Guardaganado</b>		19,56			
	4,55	0,37	 6 8.12	<b>Entrada Grande Puerta Verde L.I</b>		19,19			

PROXIMA NOTA  
PROCH NOTE  
NEXT NOTE

1,42



From TC	1	Centro de Arriba	DISTANCE	23.74 km	DAY	1	
To TC	2	Centro de Arriba 2			SECTION	1	
SPECIAL STAGE	1	Centro De Arriba	12.67 km	RECORD	N/A	TIME ALLOWED	40 min
DISTANCE		DIRECTION		INFORMATION		DISTANCE REGRESS	
TOTAL	PARTIAL						
5,96	1,41	7		Guardaganado	17,78		
6,18	0,22	8		Precaución derecha 3	17,56		
7,17	0,99	9		Entronque Seguir por la Derecha Guardaganado y Puente	16,57		
7,79	0,62	10		Guardaganado	15,95		
8,04	0,25	11		Guardaganado	15,70		
8,73	0,69	12		Puerta con Guardaganado	15,01		




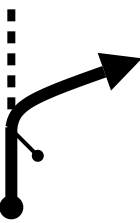

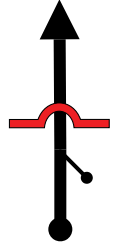
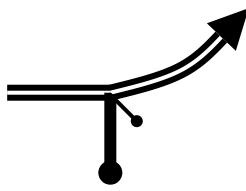
PROXIMA NOTA  
PROCH NOTE  
NEXT NOTE

1,07

From TC	1	Centro de Arriba	DISTANCE	23.74 km	DAY	1			
To TC	2	Centro de Arriba 2			SECTION	1			
SPECIAL STAGE	1	Centro De Arriba	12.67 km	RECORD	N/A	TIME ALLOWED	40 min		
DISTANCE		DIRECTION		INFORMATION		DISTANCE REGRESS			
TOTAL	PARTIAL								
9,80	1,07			Guardaganado		13,94			
10,23	0,43			Guardaganado		13,51			
10,93	0,70			Letrero "Pinturas Rupestres" L.D		12,81			
11,29	0,36			Guardagando		12,45			
11,58	0,29			Entronque L.I Seguir de frente		12,16			
12,67	1,09			Control B1 en Guardaganado cambio de superficie FINISH SS 1 Centro De Arriba 12.67 km <table border="1"> <tr> <td>N-21°46.473'</td> </tr> <tr> <td>W-102°31.390'</td> </tr> <tr> <td>ALT: 0 m</td> </tr> </table>		N-21°46.473'	W-102°31.390'	ALT: 0 m	11,07
N-21°46.473'									
W-102°31.390'									
ALT: 0 m									

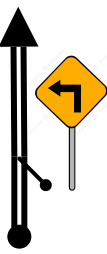
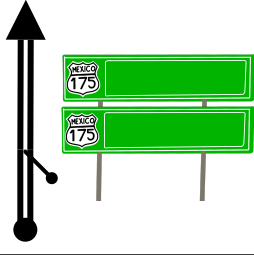
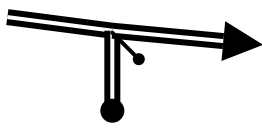
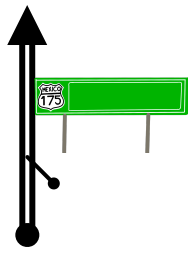
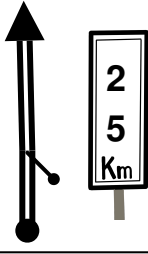

PROXIMA NOTA  
PROCH NOTE  
NEXT NOTE

0,20

From TC	1	Centro de Arriba	DISTANCE	23.74 km	DAY	1
To TC	2	Centro de Arriba 2			SECTION	1
SPECIAL STAGE	1	Centro De Arriba	12.67 km	RECORD	N/A	TIME ALLOWED
						40 min
DISTANCE		DIRECTION	INFORMATION	DISTANCE REGRESS		
TOTAL	PARTIAL					
12,86	0,19	 19	Izquierda 2	10,88		
13,04	0,18	 20	 Control C1 en Medidor de Luz L.I antes de calle de tierra STOP N-21°46.528' W-102°31.215' ALT: 0 m	10,70		
13,56	0,52	 21	Continuar por la Derecha por camino de Piedraa	10,18		
13,74	0,18	 22	Escuela Telesecundaria Esteban Avila L.D	10,00		
13,83	0,09	 23	Tope	9,91		
13,96	0,13	 24	Entronque tomar a la Derecha	9,78		

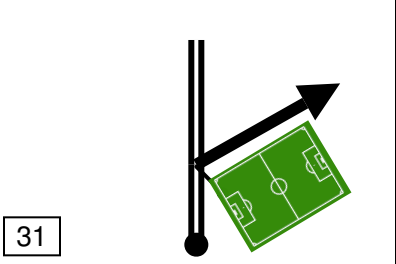
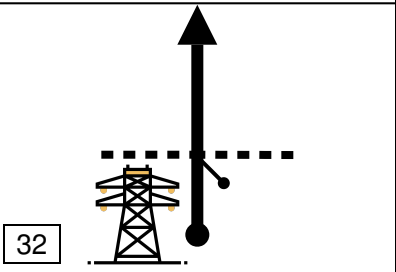

PROXIMA NOTA  
PROCH NOTE  
NEXT NOTE

1,87



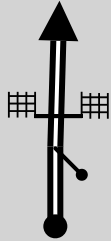
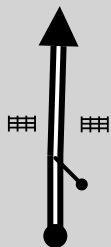
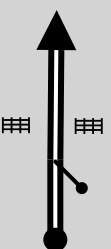
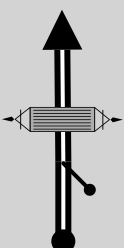

From TC	1	Centro de Arriba	DISTANCE	23.74 km	DAY	1	
To TC	2	Centro de Arriba 2			SECTION	1	
SPECIAL STAGE	1	Centro De Arriba	12.67 km	RECORD	N/A	TIME ALLOWED	40 min
DISTANCE		DIRECTION		INFORMATION		DISTANCE REGRESS	
TOTAL	PARTIAL						
15,82	1,86	 25		Letrero Curva		7,92	
18,62	2,80	 26		Letrero Doble Aguascalientes Villa Hidalgo		5,12	
18,74	0,12	 27		Entronque Tomar a la Derecha hacia Villa Hidalgo		5,00	
19,01	0,27	 28		Letrero Villa Hidalgo 19		4,73	
20,41	1,40	 29		Kilometro 25		3,33	
21,37	0,96	 30		Letrero Villa Hidalgo Tanque de los Jimenez Seguir de frente hacia Villa Hidalgo		2,37	

PROXIMA NOTA  
PROCH NOTE  
NEXT NOTE

1,70

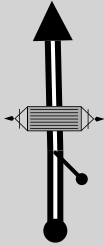



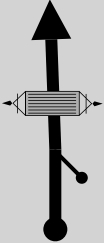
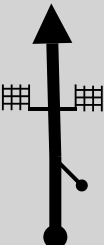
From TC	1	Centro de Arriba	DISTANCE	23.74 km	DAY	1	
To TC	2	Centro de Arriba 2			SECTION	1	
SPECIAL STAGE	1	Centro De Arriba	12.67 km	RECORD	N/A	TIME ALLOWED	40 min
DISTANCE		DIRECTION		INFORMATION		DISTANCE REGRESS	
TOTAL	PARTIAL						
23,07	1,70			<b>Tomar a la Derecha</b> <b>Campo de Fútbol</b> <b>lado Derecho</b>		0,67	
23,74	0,67			 <b>Control CH2</b> <b>despues de Torre de</b> <b>Luz en Caminos</b> <b>Ambos lados</b>		0,00	
		TC 2		N-21 °43.886' W-102 °30.471' ALT: 0 m			
		Centro de Arriba 2					

From TC	2	Centro de Arriba 2	DISTANCE	44.97 km	DAY	1
To TC	3	Milpillas de Arriba	RECORD	N/A	SECTION	1
SPECIAL STAGE	2	Centro De Arriba	12.67 km	TIME ALLOWED	40 min	

2	DISTANCE		DIRECTION	INFORMATION	DISTANCE REGRESS	2			
	TOTAL	PARTIAL							
	0,00	0,00	 1 12.67	 <b>Control A2 en fin de reja antes de Entrada de Tierra junto a Torre de Agua</b> START <b>SS 2</b> Centro De Arriba 12.67 km <table border="1" data-bbox="1068 407 1247 491"> <tr> <td>N-21°43.927'</td> </tr> <tr> <td>W-102°30.554'</td> </tr> <tr> <td>ALT: 0 m</td> </tr> </table>	N-21°43.927'	W-102°30.554'	ALT: 0 m	44,97	
N-21°43.927'									
W-102°30.554'									
ALT: 0 m									
	1,26	1,26	 2 11.41	<b>Puerta con Guardaganado</b>	43,71				
	2,57	1,31	 3 10.10	<b>Puertas Ambos Lados</b>	42,40				
	3,04	0,47	 4 9.63	<b>Puertas Rojas Ambos Lados</b>	41,93				
	4,18	1,14	 5 8.49	<b>Guardaganado</b>	40,79				
	4,55	0,37	 6 8.12	<b>Entrada Grande Puerta Verde L.I</b>	40,42				

PROXIMA NOTA  
PROCH NOTE  
NEXT NOTE

1,42

From TC	2	Centro de Arriba 2	DISTANCE	44.97 km	DAY	1	
To TC	3	Milpillas de Arriba			SECTION	1	
SPECIAL STAGE	2	Centro De Arriba	12.67 km	RECORD	N/A	TIME ALLOWED	40 min
DISTANCE		DIRECTION		INFORMATION		DISTANCE REGRESS	
TOTAL	PARTIAL						
5,96	1,41	7		Guardaganado	39,01	6.71	
6,18	0,22	8		Precaución derecha 3	38,79	6.49	
7,17	0,99	9		Entronque Seguir por la Derecha Guardaganado y Puente	37,80	5.50	
7,79	0,62	10		Guardaganado	37,18	4.88	
8,04	0,25	11		Guardaganado	36,93	4.63	
8,73	0,69	12		Puerta con Guardaganado	36,24	3.94	

2

2

PROXIMA NOTA  
PROCH NOTE  
NEXT NOTE

1,07







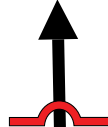

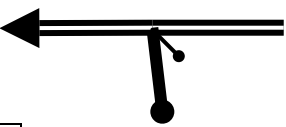
From TC	2	Centro de Arriba 2	DISTANCE	44.97 km	DAY	1
To TC	3	Milpillas de Arriba	RECORD	N/A	SECTION	1
SPECIAL STAGE	2	Centro De Arriba	12.67 km	TIME ALLOWED	40 min	

2	DISTANCE		DIRECTION	INFORMATION	DISTANCE REGRESS	2			
	TOTAL	PARTIAL							
	9,80	1,07		Guardaganado	35,17				
	10,23	0,43		Guardaganado	34,74				
	10,93	0,70		Letrero "Pinturas Rupestres" L.D	34,04				
	11,29	0,36		Guardagando	33,68				
	11,58	0,29		Entronque L.I Seguir de frente	33,39				
	12,67	1,09		Control B2 en Guardaganado cambio de superficie  FINISH SS 2 Centro De Arriba 12.67 km <table border="1" style="float: right;"> <tr> <td>N-21°46.473'</td> </tr> <tr> <td>W-102°31.390'</td> </tr> <tr> <td>ALT: 0 m</td> </tr> </table>	N-21°46.473'	W-102°31.390'	ALT: 0 m	32,30	
N-21°46.473'									
W-102°31.390'									
ALT: 0 m									

PROXIMA NOTA  
PROCH NOTE  
NEXT NOTE

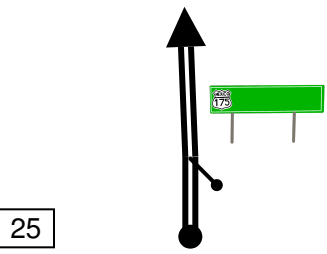
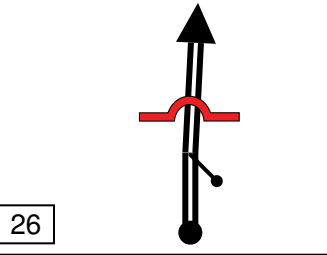
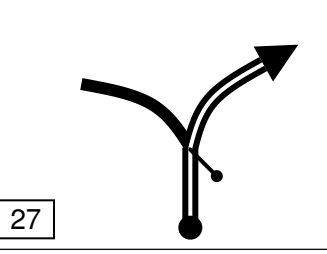
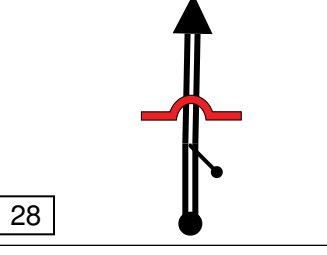
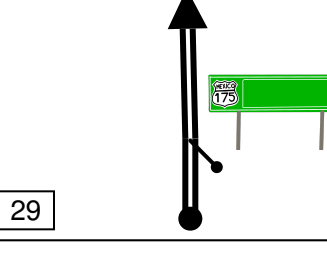
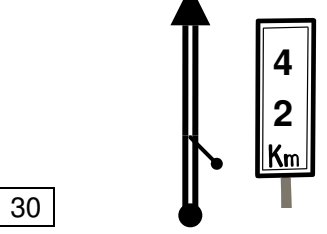
0,20



From TC		2	Centro de Arriba 2	DISTANCE		DAY	
To TC		3	Milpillas de Arriba	44.97 km		SECTION	
SPECIAL STAGE		2		RECORD		TIME ALLOWED	
Centro De Arriba		12.67 km		N/A		40 min	
DISTANCE		DIRECTION		INFORMATION		DISTANCE REGRESS	
TOTAL	PARTIAL						
12,86	0,19	 19		Izquierda 2		32,11	
13,04	0,18	 20		<b>Control C2 en Medidor de Luz L.I antes de calle de tierra</b>  <b>STOP</b> N-21°46.528' W-102°31.215' ALT: 0 m		31,93	
13,56	0,52	 21		Continuar por la Derecha por camino de Piedra		31,41	
13,74	0,18	  22		Escuela Telesecundaria Esteban Avila L.I		31,23	
13,83	0,09	  23		Tope		31,14	
13,96	0,13	 24		Entronque Tomar a la Izquierda		31,01	

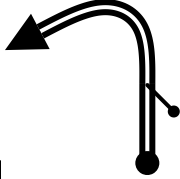
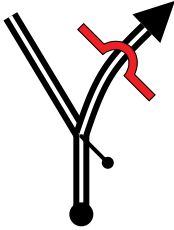
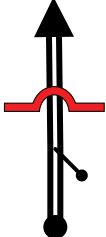
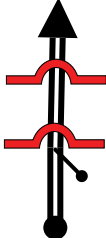

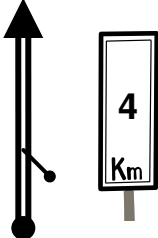
PROXIMA NOTA  
PROCH NOTE  
NEXT NOTE

0,02

From TC	<b>2</b>	<b>Centro de Arriba 2</b>	DISTANCE	<b>44.97 km</b>	DAY	<b>1</b>
To TC	<b>3</b>	<b>Milpillas de Arriba</b>			SECTION	<b>1</b>
SPECIAL STAGE	<b>2</b>		RECORD	<b>N/A</b>	TIME ALLOWED	<b>40 min</b>
<b>Centro De Arriba</b>		<b>12.67 km</b>				
DISTANCE		DIRECTION	INFORMATION	DISTANCE REGRESS		
TOTAL	PARTIAL					
13,98	0,02	 25	<b>Letrero El Ocote</b>	30,99		
14,04	0,06	 26	<b>Tope</b>	30,93		
14,08	0,04	 27	<b>Entronque Seguir por Carretera por la Derecha</b>	30,89		
14,17	0,09	 28	<b>Tope</b>	30,80		
14,30	0,13	 29	<b>Letrero Tapias Viejas</b>	30,67		
17,56	3,26	 30	<b>Kilometro 42</b>	27,41		

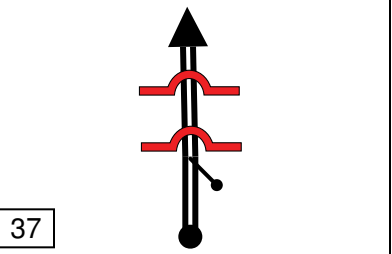
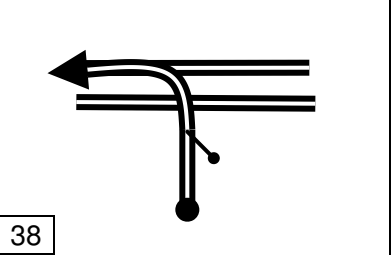
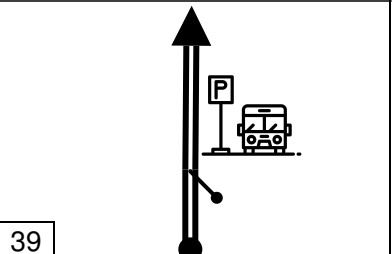
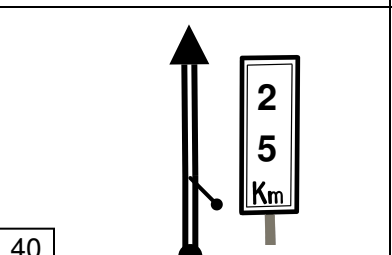
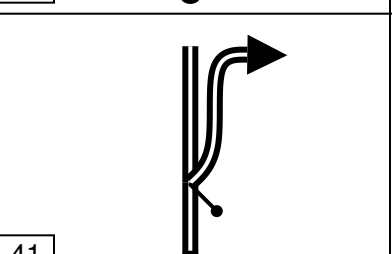

PROXIMA NOTA  
PROCH NOTE  
NEXT NOTE

**0,18**

From TC	2	Centro de Arriba 2	DISTANCE	44.97 km	DAY	1
To TC	3	Milpillas de Arriba			SECTION	1
SPECIAL STAGE	2		RECORD	N/A	TIME ALLOWED	40 min
Centro De Arriba		12.67 km				
DISTANCE		DIRECTION	INFORMATION	DISTANCE REGRESS		
TOTAL	PARTIAL					
17,74	0,18	 31	<p><b>Precaución Izquierda 3 Peligrosa</b></p>	27,23		
22,42	4,68	 32	<p><b>Entronque Seguir por la Derecha Tope</b></p>	22,55		
22,62	0,20	 33	<p><b>Tope</b></p>	22,35		
22,98	0,36	 34	<p><b>Topes ( 2 )</b></p>	21,99		
24,60	1,62	 35	<p><b>Letrero Curva</b></p>	20,37		
25,42	0,82	 36	<p><b>Kilometro 4</b></p>	19,55		

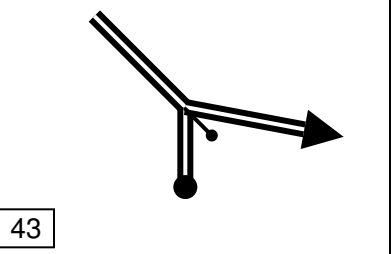
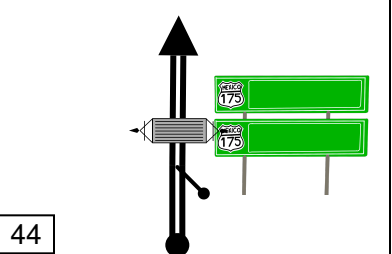


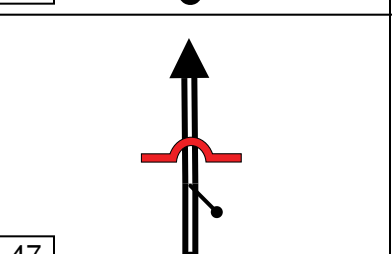

PROXIMA NOTA  
PROCH NOTE  
NEXT NOTE

3,20

From TC	<b>2</b>	<b>Centro de Arriba 2</b>	DISTANCE	<b>44.97 km</b>	DAY	<b>1</b>
To TC	<b>3</b>	<b>Milpillas de Arriba</b>			SECTION	<b>1</b>
SPECIAL STAGE		<b>2</b>	RECORD	<b>N/A</b>	TIME ALLOWED	<b>40 min</b>
<b>Centro De Arriba</b>		<b>12.67 km</b>				
DISTANCE		DIRECTION	INFORMATION	DISTANCE REGRESS		
TOTAL	PARTIAL					
28,62	3,20		<b>Topes ( 2 )</b>	16,35		
29,40	0,78		<b>Precaución Entronque Peligroso Tomar a la Izquierda a Calvillo</b>	15,57		
29,42	0,02		<b>Parada de Autobus L.D</b>	15,55		
33,21	3,79		<b>Kilometro 25</b>	11,76		
38,25	5,04		<b>Precaución Tomar Salida a la Derecha hacia Milpillas de Arriba</b>	6,72		
38,74	0,49		<b>Letrero 60Km/h</b>	6,23		

PROXIMA NOTA  
PROCH NOTE  
NEXT NOTE

**0,65**

From TC		2	Centro de Arriba 2	DISTANCE		DAY		1			
To TC		3	Milpillas de Arriba	44.97 km		SECTION		1			
SPECIAL STAGE				2	RECORD		TIME ALLOWED				
Centro De Arriba				12.67 km	N/A		40 min				
DISTANCE		DIRECTION			INFORMATION			DISTANCE REGRESS			
TOTAL	PARTIAL										
39,39	0,65				<p>Entronque a la Derecha a Milpillas de Arriba</p>			5,58			
39,42	0,03				<p>Guardaganado Letrero Doble Milpillas 2 Los Muñoz 6</p>			5,55			
41,61	2,19				<p>Tope de Boyas Señal de Alto L.D</p>			3,36			
42,69	1,08				<p>Letrero No Rebasar L.D</p>			2,28			
44,97	2,28				<p> Control CH3 en Tope frente a Abarrotes</p> <p>TC 3 Milpillas de Arriba</p> <table border="1"> <tr> <td>N-21°56.701'</td> </tr> <tr> <td>W-102°34.838'</td> </tr> <tr> <td>ALT: 0 m</td> </tr> </table>			N-21°56.701'	W-102°34.838'	ALT: 0 m	0,00
N-21°56.701'											
W-102°34.838'											
ALT: 0 m											

PROXIMA NOTA  
PROCH NOTE  
NEXT NOTE

0,08

From TC	<b>3</b>	<b>Milpillas de Arriba</b>	DISTANCE	<b>20.63 km</b>	DAY	<b>1</b>
To TC	<b>4</b>	<b>Potrero de los Lopez</b>			SECTION	<b>1</b>
SPECIAL STAGE	<b>3</b>		RECORD		TIME ALLOWED	<b>30 min</b>
	<b>Milpillas de Arriba</b>			<b>5.15 km</b>		

3	DISTANCE		DIRECTION	INFORMATION	DISTANCE REGRESS	3			
	TOTAL	PARTIAL							
	0,00	0,00	 1 5.15	<b>Control A3 en Letrero Doble L.D</b> START <b>SS 3</b> Milpillas de Arriba 5.15 km <table border="1"> <tr> <td>N-21°56.718'</td> </tr> <tr> <td>W-102°34.881'</td> </tr> <tr> <td>ALT: 0 m</td> </tr> </table>	N-21°56.718'	W-102°34.881'	ALT: 0 m	20,63	
N-21°56.718'									
W-102°34.881'									
ALT: 0 m									
	0,65	0,65	 2 4.50	<b>Guardaganado</b>	19,98				
	1,13	0,48	 3 4.02	<b>Cambio de Superficie Empieza Empedrado</b>	19,50				
	1,35	0,22	 4 3.80	<b>Termina Empedrado comienza Terraceria</b>	19,28				
	1,75	0,40	 5 3.40	<b>Cambio de Superficie Empieza Empedrado</b>	18,88				
	2,01	0,26	 6 3.14	<b>Termina Empedrado comienza Terraceria</b>	18,62				

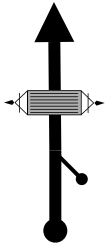
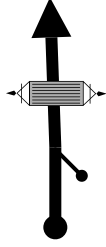
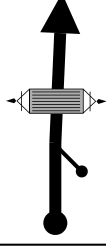
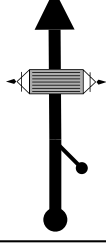
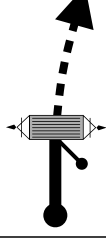

PROXIMA NOTA  
PROCH NOTE  
NEXT NOTE

**1,03**

From TC		<b>3</b>	<b>Milpillas de Arriba</b>	DISTANCE		DAY	<b>1</b>			
To TC		<b>4</b>	<b>Potrero de los Lopez</b>	<b>20.63 km</b>		SECTION	<b>1</b>			
SPECIAL STAGE				<b>3</b>		RECORD	TIME ALLOWED			
<b>Milpillas de Arriba</b>				<b>5.15 km</b>		<b>30 min</b>				
DISTANCE		DIRECTION		INFORMATION			DISTANCE REGRESS			
TOTAL	PARTIAL									
<b>3,04</b>	<b>1,03</b>			<b>Cambio de Superficie Empieza Empedrado</b>			<b>17,59</b>			
				<b>Guardagando Termina Empedrado comienza Terraceria</b>			<b>17,37</b>			
<b>3,86</b>	<b>0,60</b>			<b>Seguir de Frente Camino L.I</b>			<b>16,77</b>			
<b>4,63</b>	<b>0,77</b>			<b>Guardagano</b>			<b>16,00</b>			
<b>5,15</b>	<b>0,52</b>			<b>Control B3 en Puertas Azules Ambos Lados</b>  FINISH SS 3 Milpillas de Arriba 5.15 km <table border="1"> <tr> <td>N-21°59.038'</td> </tr> <tr> <td>W-102°34.760'</td> </tr> <tr> <td>ALT: 0 m</td> </tr> </table>			N-21°59.038'	W-102°34.760'	ALT: 0 m	<b>15,48</b>
N-21°59.038'										
W-102°34.760'										
ALT: 0 m										
<b>5,61</b>	<b>0,46</b>			<b>Control C3 en Puertas Blancas Ambos Lados</b>  STOP <table border="1"> <tr> <td>N-21°59.277'</td> </tr> <tr> <td>W-102°34.829'</td> </tr> <tr> <td>ALT: 0 m</td> </tr> </table>			N-21°59.277'	W-102°34.829'	ALT: 0 m	<b>15,02</b>
N-21°59.277'										
W-102°34.829'										
ALT: 0 m										

PROXIMA NOTA  
PROCH NOTE  
NEXT NOTE

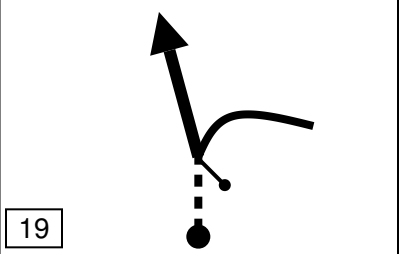
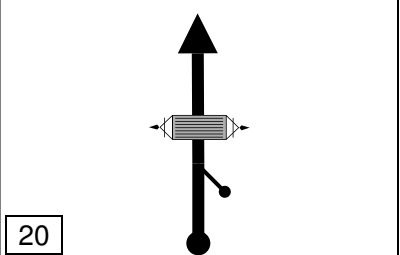
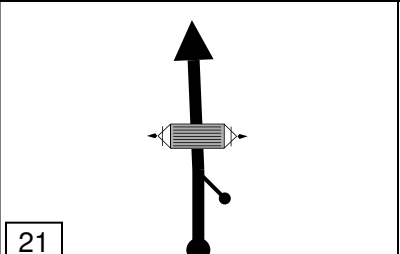
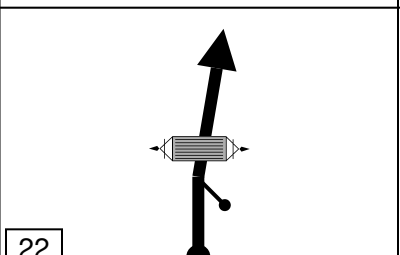
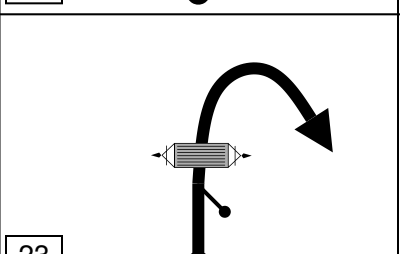
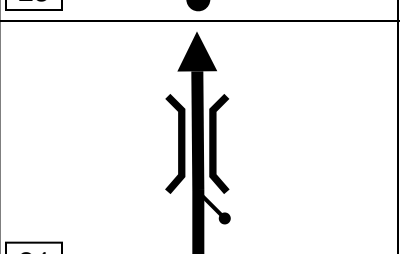
**0,62**

From TC		<b>3</b>	<b>Milpillas de Arriba</b>	DISTANCE		DAY	<b>1</b>
To TC		<b>4</b>	<b>Potrero de los Lopez</b>	<b>20.63 km</b>		SECTION	<b>1</b>
SPECIAL STAGE				<b>3</b>	RECORD	TIME ALLOWED	
<b>Milpillas de Arriba</b>				<b>5.15 km</b>		<b>30 min</b>	
DISTANCE		DIRECTION		INFORMATION		DISTANCE REGRESS	
TOTAL	PARTIAL						
<b>6,23</b>	<b>0,62</b>	<b>13</b>		<b>Guardaganado</b>	<b>14,40</b>		
<b>7,99</b>	<b>1,76</b>	<b>14</b>		<b>Guardaganado</b>	<b>12,64</b>		
<b>10,55</b>	<b>2,56</b>	<b>15</b>		<b>Guardaganado</b>	<b>10,08</b>		
<b>11,10</b>	<b>0,55</b>	<b>16</b>		<b>Guardaganado</b>	<b>9,53</b>		
<b>12,40</b>	<b>1,30</b>	<b>17</b>		<b>Guardaganado Comienza Empedrado</b>	<b>8,23</b>		
<b>12,57</b>	<b>0,17</b>	<b>18</b>		<b>Puente de Concreto</b>	<b>8,06</b>		

PROXIMA NOTA  
PROCH NOTE  
NEXT NOTE

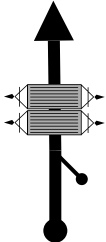

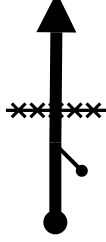
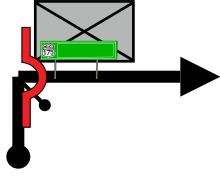
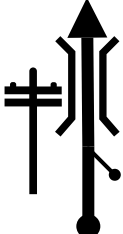

**0,12**



From TC		<b>3</b>	<b>Milpillas de Arriba</b>	DISTANCE		DAY	<b>1</b>
To TC		<b>4</b>	<b>Potrero de los Lopez</b>	<b>20.63 km</b>		SECTION	<b>1</b>
SPECIAL STAGE				<b>3</b>	RECORD	TIME ALLOWED	
<b>Milpillas de Arriba</b>				<b>5.15 km</b>		<b>30 min</b>	
DISTANCE		DIRECTION		INFORMATION		DISTANCE REGRESS	
TOTAL	PARTIAL						
12,70	0,13	 19		<b>Entronque</b> <b>Continuar por la</b> <b>Izquierda fin de</b> <b>Empedrado</b>		7,93	
13,38	0,68	 20		<b>Guardagano</b>		7,25	
14,11	0,73	 21		<b>Guardagano</b>		6,52	
15,71	1,60	 22		<b>Guardagano</b>		4,92	
18,63	2,92	 23		<b>Guardagano</b>		2,00	
19,08	0,45	 24		<b>Puente</b>		1,55	

PROXIMA NOTA  
PROCH NOTE  
NEXT NOTE




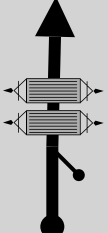

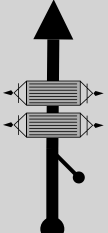
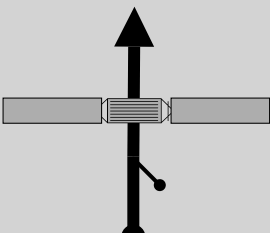
**0,25**

From TC	<b>3</b>	<b>Milpillas de Arriba</b>	DISTANCE	<b>20.63 km</b>	DAY	<b>1</b>	
To TC	<b>4</b>	<b>Potrero de los Lopez</b>			SECTION	<b>1</b>	
SPECIAL STAGE	<b>Milpillas de Arriba</b>		<b>3</b>	RECORD	TIME ALLOWED	<b>30 min</b>	
		<b>5.15 km</b>					
DISTANCE		DIRECTION	INFORMATION	DISTANCE REGRESS			
TOTAL	PARTIAL						
19,33	0,25	 25	<b>Guardaganado Grande</b>	<b>1,30</b>			
20,25	0,92	 26	<b>Termina Tierra Tope Alto Inicia Población</b>	<b>0,38</b>			
20,41	0,16	 27	<b>Tope de Boyas</b>	<b>0,22</b>			
20,45	0,04	 28	<b>Tomar a la Derecha a San Jose de Gracia Casa Amarilla L.I Tope</b>	<b>0,18</b>			
20,63	0,18	 29	 <b>Control CH4 en Poste de Luz antes de Puente</b> TC 4 Potrero de los Lopez <table border="1"> <tr> <td>N-22°05.536'</td> </tr> <tr> <td>W-102°31.238'</td> </tr> <tr> <td>ALT: 0 m</td> </tr> </table>	N-22°05.536'	W-102°31.238'	ALT: 0 m	<b>0,00</b>
N-22°05.536'							
W-102°31.238'							
ALT: 0 m							

PROXIMA NOTA  
PROCH NOTE  
NEXT NOTE

**0,08**

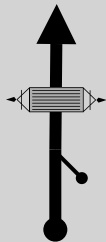





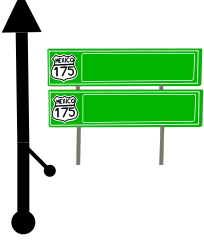

From TC	4	Potrero de los Lopez	DISTANCE	24.10 km	DAY	1
To TC	5	Tortugas			SECTION	1
SPECIAL STAGE			4	RECORD	TIME ALLOWED	
Potrero de Lopez			7.79 km		30 min	

4	DISTANCE		DIRECTION	INFORMATION	DISTANCE REGRESS	4
	TOTAL	PARTIAL				
	0,00	0,00	 1 <span style="float: right;">7.79</span>	 <b>Control A4 en Letrero L.D Rancho Viejo 6</b> START SS 4 Potrero de Lopez 7.79 km N-22°05.510' W-102°31.199' ALT: 0 m	24,10	
	0,18	0,18	 2 <span style="float: right;">7.61</span>	<b>Puente</b>	23,92	
	0,28	0,10	 3 <span style="float: right;">7.51</span>	<b>Doble Guardaganado</b>	23,82	
	1,26	0,98	 4 <span style="float: right;">6.53</span>	<b>Puente en Cañon</b>	22,84	
	2,59	1,33	 5 <span style="float: right;">5.20</span>	<b>Doble Guardaganado</b>	21,51	
	3,88	1,29	 6 <span style="float: right;">3.91</span>	<b>Guardaganado con borde Angosto</b>	20,22	

PROXIMA NOTA  
PROCH NOTE  
NEXT NOTE

2,77

From TC	4	Potrero de los Lopez	DISTANCE	24.10 km	DAY	1
To TC	5	Tortugas			SECTION	1
SPECIAL STAGE			RECORD		TIME ALLOWED	30 min
		Potrero de Lopez	7.79 km			

4	DISTANCE		DIRECTION	INFORMATION	DISTANCE REGRESS	4			
	TOTAL	PARTIAL							
	6,65	2,77	 7 1.14	Guardaganado	17,45				
	7,09	0,44	 8 0.70	Puente	17,01				
	7,32	0,23	 9 0.47	Cambio de Superficie Inicia Concreto	16,78				
	7,73	0,41	 10 0.06	Cambio de Superficie Termina Concreto	16,37				
	7,79	0,06	 11 0.00	 <b>Control B4 en Puerta Naranja L.D</b> FINISH SS 4 Potrero de Lopez 7.79 km <table border="1" data-bbox="1068 1486 1247 1570"> <tr> <td>N-22°07.527'</td> </tr> <tr> <td>W-102°30.493'</td> </tr> <tr> <td>ALT: 0 m</td> </tr> </table>	N-22°07.527'	W-102°30.493'	ALT: 0 m	16,31	
N-22°07.527'									
W-102°30.493'									
ALT: 0 m									
	8,06	0,27	 12	 <b>Control C4 en Letrero Doble L.D</b> STOP <table border="1" data-bbox="1068 1759 1247 1843"> <tr> <td>N-22°07.673'</td> </tr> <tr> <td>W-102°30.493'</td> </tr> <tr> <td>ALT: 0 m</td> </tr> </table>	N-22°07.673'	W-102°30.493'	ALT: 0 m	16,04	
N-22°07.673'									
W-102°30.493'									
ALT: 0 m									

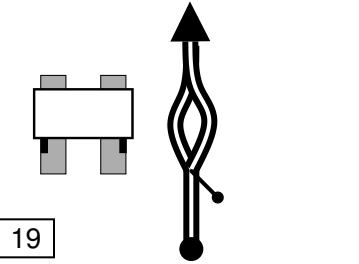
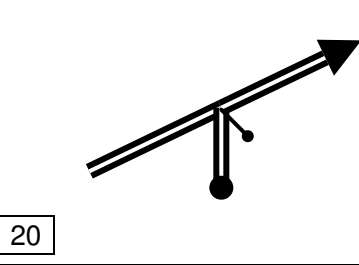
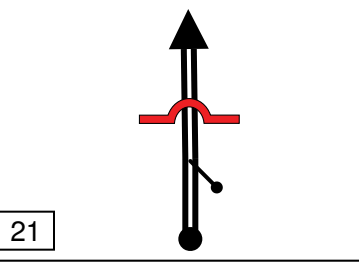
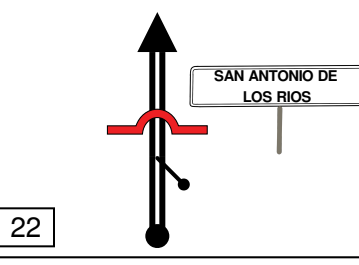
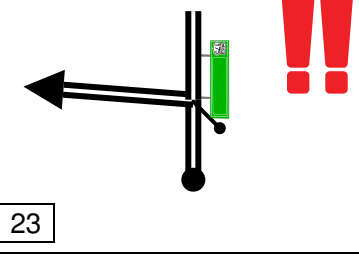
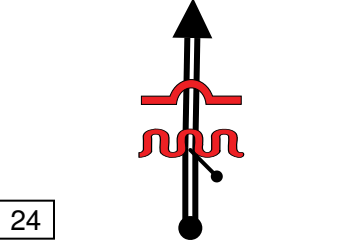
PROXIMA NOTA  
PROCH NOTE  
NEXT NOTE

0,11

From TC	<b>4</b>	<b>Potrero de los Lopez</b>	DISTANCE	<b>24.10 km</b>	DAY	<b>1</b>
To TC	<b>5</b>	<b>Tortugas</b>			SECTION	<b>1</b>
SPECIAL STAGE		<b>4</b>	RECORD		TIME ALLOWED	<b>30 min</b>
<b>Potrero de Lopez</b>		<b>7.79 km</b>				
DISTANCE		DIRECTION	INFORMATION	DISTANCE REGRESS		
TOTAL	PARTIAL					
8,17	0,11		<p><b>Precaución</b> <b>Entronque</b> <b>Seguir de Frente</b></p>	15,93		
9,57	1,40		<p><b>Puente</b> <b>Barandales</b> <b>Amarillos</b></p>	14,53		
9,96	0,39		<p><b>Kilometro 2</b></p>	14,14		
12,04	2,08		<p><b>Tope</b></p>	12,06		
12,13	0,09		<p><b>Tope</b> <b>Entronque</b> <b>Tomar a la Izquierda</b> <b>Escuela L.I</b></p>	11,97		
12,18	0,05		<p><b>Inician Topes ( 5 )</b></p>	11,92		

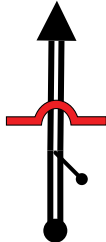

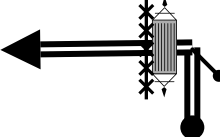
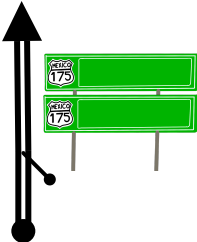
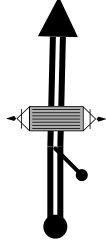
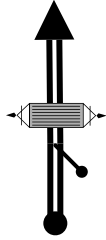
PROXIMA NOTA  
PROCH NOTE  
NEXT NOTE

**0,57**

From TC		<b>4</b>	<b>Potrero de los Lopez</b>	DISTANCE	<b>24.10 km</b>	DAY	<b>1</b>
To TC		<b>5</b>	<b>Tortugas</b>			SECTION	<b>1</b>
SPECIAL STAGE				<b>4</b>	RECORD	TIME ALLOWED	<b>30 min</b>
<b>Potrero de Lopez</b>				<b>7.79 km</b>			
DISTANCE		DIRECTION		INFORMATION			DISTANCE REGRESS
TOTAL	PARTIAL						
12,75	0,57			<b>Letrero Gracias por su Visita</b>			11,35
13,35	0,60			<b>Entronque Tomar a la Derecha</b>			10,75
13,59	0,24			<b>Topes ( 2 )</b>			10,51
14,00	0,41			<b>Topes ( 5 ) Letrero San Antonio de los Rios</b>			10,10
15,73	1,73			<b>Precaución!! Tomar a la Izquierda Letrero Verde Vertical L.D</b>			8,37
16,20	0,47			<b>Vibradores Altos Topes ( 2 )</b>			7,90

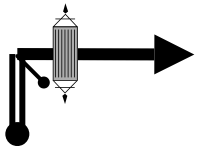
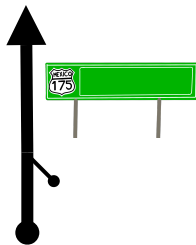

PROXIMA NOTA  
PROCH NOTE  
NEXT NOTE

**0,60**

From TC		<b>4</b>	<b>Potrero de los Lopez</b>	DISTANCE	<b>24.10 km</b>	DAY	<b>1</b>
To TC		<b>5</b>	<b>Tortugas</b>			SECTION	<b>1</b>
SPECIAL STAGE				<b>4</b>	RECORD	TIME ALLOWED	
<b>Potrero de Lopez</b>				<b>7.79 km</b>		<b>30 min</b>	
DISTANCE		DIRECTION		INFORMATION			DISTANCE REGRESS
TOTAL	PARTIAL						
16,80	0,60	 25		Tope			7,30
17,17	0,37	 26		Tope Vibradores Altos			6,93
20,62	3,45	 27		Tomar a la Izquierda a Tortugas Guardaganado Tope de Boyas			3,48
20,73	0,11	 28		Letrero Doble Tortugas Tunel de Potrerillos			3,37
21,60	0,87	 29		Guardaganado			2,50
22,13	0,53	 30		Guardaganado			1,97

PROXIMA NOTA  
PROCH NOTE  
NEXT NOTE




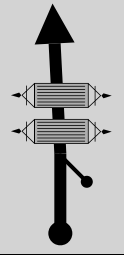
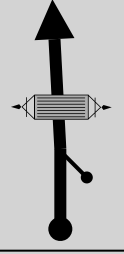

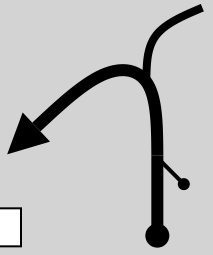
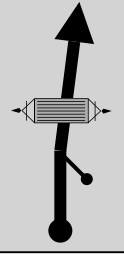
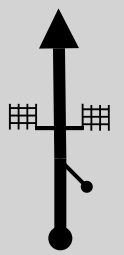
**1,93**

From TC		<b>4</b>	<b>Potrero de los Lopez</b>	DISTANCE		DAY		<b>1</b>		
To TC		<b>5</b>	<b>Tortugas</b>	<b>24.10 km</b>		SECTION		<b>1</b>		
SPECIAL STAGE				<b>4</b>	RECORD		TIME ALLOWED			
<b>Potrero de Lopez</b>				<b>7.79 km</b>			<b>30 min</b>			
DISTANCE		DIRECTION		INFORMATION			DISTANCE REGRESS			
TOTAL	PARTIAL									
24,06	1,93	 <div style="border: 1px solid black; padding: 2px; display: inline-block;">31</div>		<b>Tomar a la Derecha por camino de Tierra Guardaganado</b>			0,04			
24,10	0,04	 <div style="border: 1px solid black; padding: 2px; display: inline-block;">32</div>		 <b>Control CH5 en Letrero Amarillas 3</b>  <b>TC 5 Tortugas</b> <table border="1" style="display: inline-table; vertical-align: middle;"> <tr> <td>N-22°12.739'</td> </tr> <tr> <td>W-102°25.704'</td> </tr> <tr> <td>ALT: 0 m</td> </tr> </table>			N-22°12.739'	W-102°25.704'	ALT: 0 m	0,00
N-22°12.739'										
W-102°25.704'										
ALT: 0 m										

PROXIMA NOTA


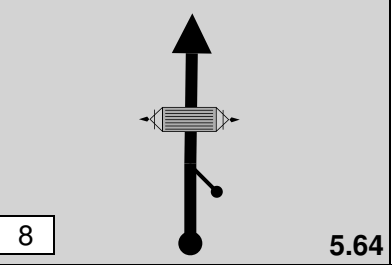

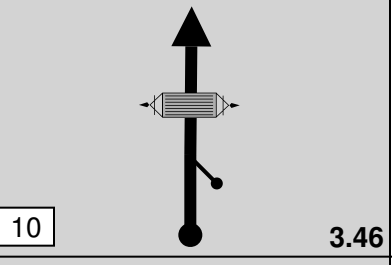
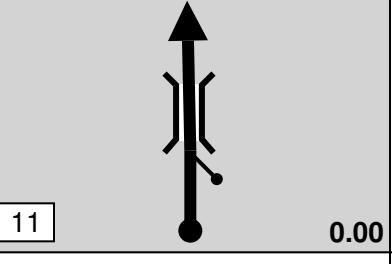

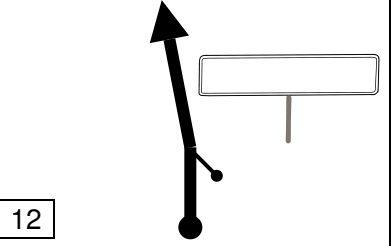

**0,05**



From TC	<b>5</b>	<b>Tortugas</b>	DISTANCE	<b>22.16 km</b>	DAY	<b>1</b>		
To TC	<b>6</b>	<b>Tortugas 2</b>			SECTION	<b>1</b>		
SPECIAL STAGE			<b>5</b>	RECORD	TIME ALLOWED			
<b>Tortugas</b>			<b>10.61 km</b>		<b>40 min</b>			
DISTANCE		DIRECTION	INFORMATION			DISTANCE REGRESS		
TOTAL	PARTIAL							
<b>5</b>						<b>5</b>		
0,00	0,00	<div style="text-align: center;">  </div>	<div style="text-align: center;">  </div>	<b>Control A5 en Bote de Basura Amarillo L.D</b>	<b>22,16</b>			
		<div style="text-align: center;">  </div>	<div style="text-align: center;">  </div>	<b>START SS 5 Tortugas 10.61 km</b>	<table border="1"> <tr> <td>N-22°12.739'</td> </tr> <tr> <td>W-102°25.677'</td> </tr> <tr> <td>ALT: 0 m</td> </tr> </table>	N-22°12.739'	W-102°25.677'	ALT: 0 m
N-22°12.739'								
W-102°25.677'								
ALT: 0 m								
		<div style="text-align: center;">  </div>		<b>Doble Guardagano</b>	<b>20,35</b>			
		<div style="text-align: center;">  </div>		<b>Guardagano</b>	<b>19,55</b>			
		<div style="text-align: center;">  </div>		<b>Poblado L.D Entronque pequeño Seguir por la Izquierda</b>	<b>19,28</b>			
		<div style="text-align: center;">  </div>		<b>Guardagano</b>	<b>19,14</b>			
		<div style="text-align: center;">  </div>		<b>Guardagano Muro de Piedra ambos Lados</b>	<b>18,11</b>			

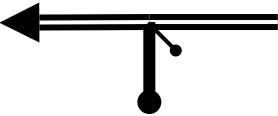

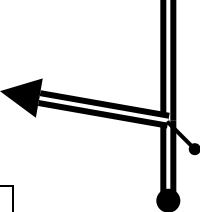


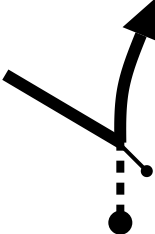
PROXIMA NOTA  
PROCH NOTE  
NEXT NOTE

**0,09**

From TC	<b>5 Tortugas</b>	DISTANCE	<b>22.16 km</b>	DAY	<b>1</b>			
To TC	<b>6 Tortugas 2</b>			SECTION	<b>1</b>			
SPECIAL STAGE		<b>5</b>	RECORD	TIME ALLOWED				
<b>Tortugas</b>		<b>10.61 km</b>		<b>40 min</b>				
DISTANCE		DIRECTION	INFORMATION	DISTANCE REGRESS				
TOTAL	PARTIAL							
<b>5</b>				<b>5</b>				
4,13	0,08		<b>Entronque!! a la izquierda</b>	18,03				
4,97	0,84		<b>Guardaganado</b>	17,19				
7,03	2,06		<b>Puente de Piedra</b>	15,13				
7,15	0,12		<b>Guardaganado</b>	15,01				
10,61	3,46		 <b>Control B5 en Puente Chico con Brinco</b>  FINISH SS 5 Tortugas 10.61 km <table border="1" data-bbox="1063 1480 1242 1564"> <tr> <td>N-22°14.024'</td> </tr> <tr> <td>W-102°21.677'</td> </tr> <tr> <td>ALT: 0 m</td> </tr> </table>	N-22°14.024'	W-102°21.677'	ALT: 0 m	11,55	
N-22°14.024'								
W-102°21.677'								
ALT: 0 m								
10,83	0,22		 <b>Control C5 en Letrero L.D Ejido Morelos</b>  <b>STOP</b> <table border="1" data-bbox="1063 1753 1242 1837"> <tr> <td>N-22°14.074'</td> </tr> <tr> <td>W-102°21.563'</td> </tr> <tr> <td>ALT: 0 m</td> </tr> </table>	N-22°14.074'	W-102°21.563'	ALT: 0 m	11,33	
N-22°14.074'								
W-102°21.563'								
ALT: 0 m								

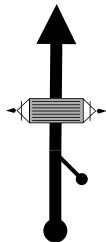

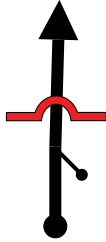
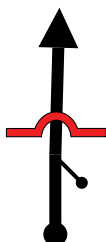
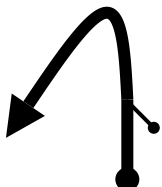

PROXIMA NOTA  
PROCH NOTE  
NEXT NOTE

**0,09**

From TC		<b>5</b>	<b>Tortugas</b>	DISTANCE		DAY	<b>1</b>
To TC		<b>6</b>	<b>Tortugas 2</b>	<b>22.16 km</b>		SECTION	<b>1</b>
SPECIAL STAGE				<b>5</b>	RECORD	TIME ALLOWED	
<b>Tortugas</b>				<b>10.61 km</b>		<b>40 min</b>	
DISTANCE		DIRECTION		INFORMATION		DISTANCE REGRESS	
TOTAL	PARTIAL						
10,92	0,09	 <div style="border: 1px solid black; padding: 2px; display: inline-block;">13</div>		<b>Entronque Tomar a la Izquierda</b>		11,24	
11,06	0,14	 <div style="border: 1px solid black; padding: 2px; display: inline-block;">14</div>		<b>Letrero L.D Las Camas 5</b>		11,10	
15,32	4,26	 <div style="border: 1px solid black; padding: 2px; display: inline-block;">15</div>		<b>Entronque Tomar a la Izquierda hacia Tunel de Potrerillos</b>		6,84	
15,43	0,11	 <div style="border: 1px solid black; padding: 2px; display: inline-block;">16</div>		<b>Letrero Tunel de Potrerillos</b>		6,73	
16,17	0,74	 <div style="border: 1px solid black; padding: 2px; display: inline-block;">17</div>		<b>Empieza Empedrado</b>		5,99	
16,40	0,23	 <div style="border: 1px solid black; padding: 2px; display: inline-block;">18</div>		<b>Entronque Tomar por la Derecha</b>		5,76	


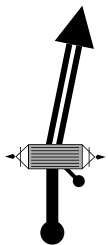
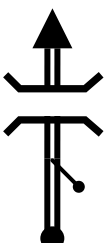
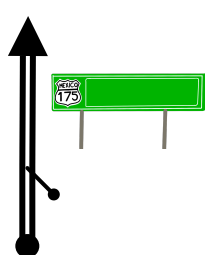
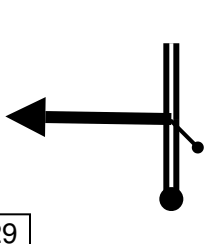


PROXIMA NOTA  
PROCH NOTE  
NEXT NOTE

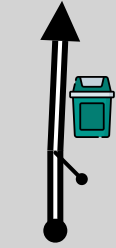
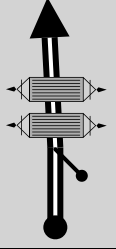
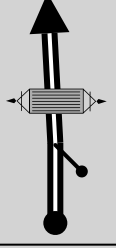
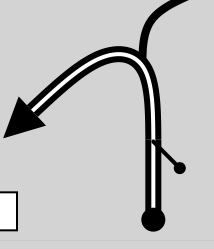
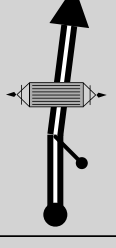
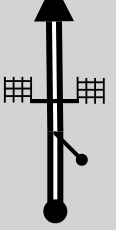
**1,39**

From TC		<b>5</b>	<b>Tortugas</b>	DISTANCE		DAY		<b>1</b>
To TC		<b>6</b>	<b>Tortugas 2</b>	<b>22.16 km</b>		SECTION		<b>1</b>
SPECIAL STAGE				<b>5</b>	RECORD		TIME ALLOWED	
<b>Tortugas</b>				<b>10.61 km</b>			<b>40 min</b>	
DISTANCE		DIRECTION			INFORMATION			DISTANCE REGRESS
TOTAL	PARTIAL							
17,79	1,39	 19			Guardaganado			4,37
18,02	0,23	 20			Inicia Poblado			4,14
18,21	0,19	 21			Tope			3,95
18,35	0,14	 22			Tope			3,81
18,43	0,08	 23			Curva Peligrosa !!			3,73
18,88	0,45	 24			Puente Barandal Blanco			3,28

PROXIMA NOTA  
PROCH NOTE  
NEXT NOTE


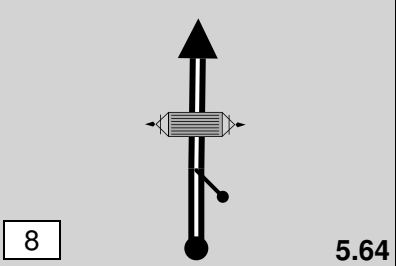
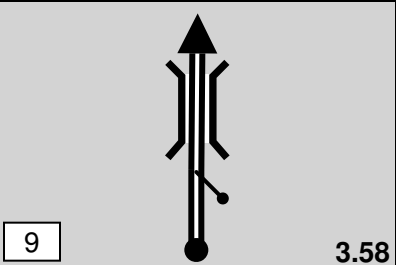
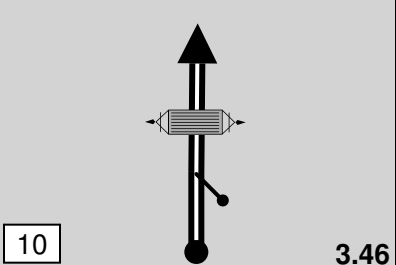


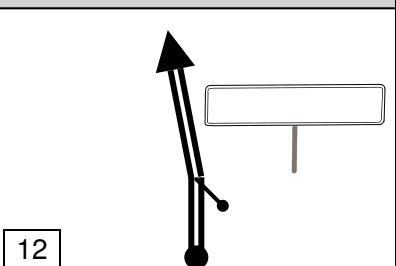

**0,25**

From TC		<b>5</b>	<b>Tortugas</b>	DISTANCE		<b>22.16 km</b>	DAY	<b>1</b>
To TC		<b>6</b>	<b>Tortugas 2</b>	SECTION		<b>1</b>		
SPECIAL STAGE				<b>5</b>	RECORD	TIME ALLOWED		
<b>Tortugas</b>				<b>10.61 km</b>	<b>40 min</b>			
DISTANCE		DIRECTION			INFORMATION			DISTANCE REGRESS
TOTAL	PARTIAL							
19,13	0,25	 25			<b>Entronque</b> <b>Tomar por la Derecha</b> <b>Casa Amarilla L.D</b>			<b>3,03</b>
19,20	0,07	 26			<b>Guardaganado</b> <b>Inicia Carretera</b>			<b>2,96</b>
19,95	0,75	 27			<b>Puente</b> <b>Peatonal Verde</b>			<b>2,21</b>
20,82	0,87	 28			<b>Letrero</b> <b>Tortugas 3</b>			<b>1,34</b>
22,12	1,30	 29			<b>Tomar a</b> <b>la</b> <b>Izquierda</b>			<b>0,04</b>
22,16	0,04	 30			 <b>CH6 en</b> <b>Letrero</b> <b>Amarillas 3</b>			<b>0,00</b>
				<b>TC 6</b> <b>Tortugas 2</b>		N-22°12.742' W-102°25.704' ALT: 0 m		

From TC		<b>6 Tortugas 1</b>		DISTANCE		DAY		<b>1</b>	
To TC		<b>6A Entrada de Servicio</b>		<b>33.97 km</b>		SECTION		<b>1</b>	
SPECIAL STAGE				<b>6</b>		RECORD		TIME ALLOWED	
<b>Tortugas 1</b>				<b>10.61 km</b>				<b>30 min</b>	
DISTANCE		DIRECTION		INFORMATION				DISTANCE REGRESS	
TOTAL	PARTIAL								
<b>6</b>								<b>6</b>	
0,00	0,00	1		10.61	<b>Control A6 en Bote de Basura Amarillo L.D</b> START <b>SS 6</b> Tortugas 1 10.61 km N-22°12.739' W-102°25.677' ALT: 0 m				33,97
1,81	1,81	2		8.80	<b>Doble Guardagano</b>				32,16
2,61	0,80	3		8.00	<b>Guardagano</b>				31,36
2,88	0,27	4		7.73	<b>Poblado L.D</b> <b>Entronque pequeño</b> <b>Seguir por la izquierda</b>				31,09
3,02	0,14	5		7.59	<b>Guardagano</b>				30,95
4,05	1,03	6		6.56	<b>Guardagano</b> <b>Muro de Piedra</b> <b>ambos Lados</b>				29,92

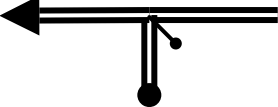
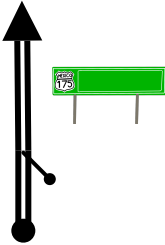
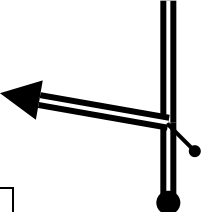

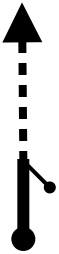

PROXIMA NOTA  
PROCH NOTE  
NEXT NOTE

**0,09**

From TC		<b>6 Tortugas 1</b>		DISTANCE		DAY		<b>1</b>	
To TC		<b>6A Entrada de Servicio</b>		<b>33.97 km</b>		SECTION		<b>1</b>	
SPECIAL STAGE				<b>6</b>		RECORD		TIME ALLOWED	
<b>Tortugas 1</b>				<b>10.61 km</b>				<b>30 min</b>	
DISTANCE		DIRECTION		INFORMATION				DISTANCE REGRESS	
TOTAL	PARTIAL								
<b>6</b>								<b>6</b>	
4,13	0,08			<b>Entronque!! a la izquierda</b>				29,84	
		7	6.48						
4,97	0,84			<b>Guardaganado</b>				29,00	
		8	5.64						
7,03	2,06			<b>Puente de Piedra</b>				26,94	
		9	3.58						
7,15	0,12			<b>Guardaganado</b>				26,82	
		10	3.46						
10,61	3,46			 <b>Control B5 en Puente Chico con Brinco</b>				23,36	
		11	0.00	FINISH <b>SS 6</b> Tortugas 1 10.61 km				N-22°14.024' W-102°21.677' ALT: 0 m	
10,83	0,22			 <b>Control C5 en Letrero L.D Ejido Morelos</b>				23,14	
		12		STOP				N-22°14.074' W-102°21.563' ALT: 0 m	

PROXIMA NOTA  
PROCH NOTE  
NEXT NOTE

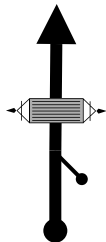

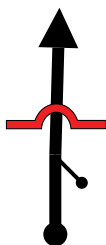
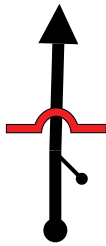
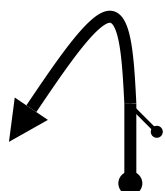

**0,09**

From TC		<b>6 Tortugas 1</b>	DISTANCE		DAY	<b>1</b>
To TC		<b>6A Entrada de Servicio</b>	<b>33.97 km</b>		SECTION	<b>1</b>
SPECIAL STAGE			<b>6</b>	RECORD	TIME ALLOWED	
<b>Tortugas 1</b>			<b>10.61 km</b>		<b>30 min</b>	
DISTANCE		DIRECTION	INFORMATION	DISTANCE REGRESS		
TOTAL	PARTIAL					
10,92	0,09	 13	<b>Entronque Tomar a la Izquierda</b>	23,05		
11,06	0,14	 14	<b>Letrero L.D Las Camas 5</b>	22,91		
15,32	4,26	 15	<b>Entronque Tomar a la Izquierda hacia Tunel de Potrerillos</b>	18,65		
15,43	0,11	 16	<b>Letrero Tunel de Potrerillos</b>	18,54		
16,17	0,74	 17	<b>Empieza Empedrado</b>	17,80		
16,40	0,23	 18	<b>Entronque Tomar por la Derecha</b>	17,57		

PROXIMA NOTA  
PROCH NOTE  
NEXT NOTE


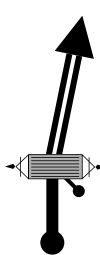
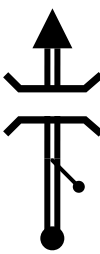

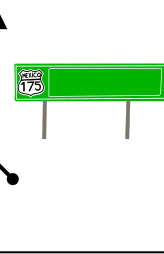
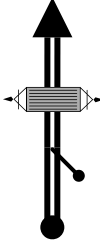
**1,39**



From TC		<b>6 Tortugas 1</b>	DISTANCE		<b>33.97 km</b>	DAY	<b>1</b>
To TC		<b>6A Entrada de Servicio</b>	RECORD			SECTION	<b>1</b>
SPECIAL STAGE			<b>6</b>	TIME ALLOWED		<b>30 min</b>	
<b>Tortugas 1</b>			<b>10.61 km</b>				
DISTANCE		DIRECTION	INFORMATION	DISTANCE REGRESS			
TOTAL	PARTIAL						
17,79	1,39	 19	<b>Guardaganado</b>	16,18			
18,02	0,23	 20	<b>Inicia Poblado</b>	15,95			
18,21	0,19	 21	<b>Tope</b>	15,76			
18,35	0,14	 22	<b>Tope</b>	15,62			
18,43	0,08	 23	<b>Curva Peligrosa !!</b>	15,54			
18,88	0,45	 24	<b>Puente Barandal Blanco</b>	15,09			

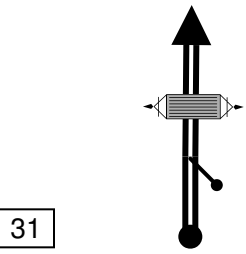
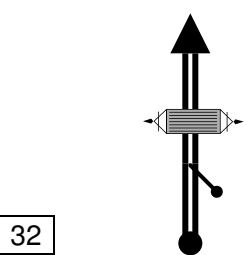
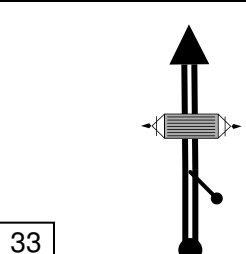
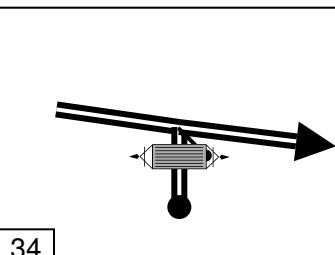
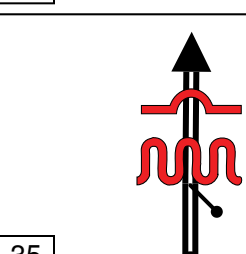
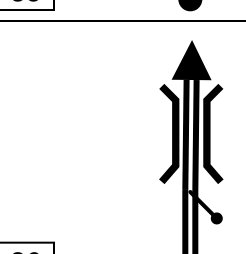
PROXIMA NOTA  
PROCH NOTE  
NEXT NOTE

**0,25**

From TC		<b>6 Tortugas 1</b>	DISTANCE	<b>33.97 km</b>	DAY	<b>1</b>
To TC		<b>6A Entrada de Servicio</b>			SECTION	<b>1</b>
SPECIAL STAGE			<b>6</b>	RECORD	TIME ALLOWED	
<b>Tortugas 1</b>			<b>10.61 km</b>		<b>30 min</b>	
DISTANCE		DIRECTION	INFORMATION	DISTANCE REGRESS		
TOTAL	PARTIAL					
19,13	0,25	 25	<b>Entronque</b> <b>Tomar por la Derecha</b> <b>Casa Amarilla L.D</b>	14,84		
19,20	0,07	 26	<b>Guardaganado</b> <b>Inicia Carretera</b>	14,77		
19,95	0,75	 27	<b>Puente</b> <b>Peatonal Verde</b>	14,02		
20,82	0,87	 28	<b>Letrero</b> <b>Tortugas 3</b>	13,15		
22,16	1,34	 29	<b>Letrero</b> <b>Tortugas</b>	11,81		
22,46	0,30	 30	<b>Guardaganado</b>	11,51		

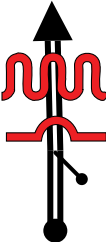
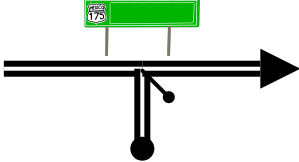
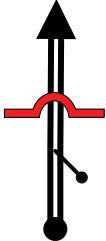
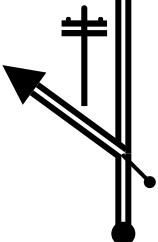

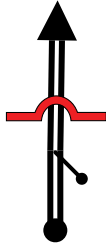
PROXIMA NOTA  
PROCH NOTE  
NEXT NOTE

**0,61**

From TC		<b>6 Tortugas 1</b>	DISTANCE		DAY	<b>1</b>
To TC		<b>6A Entrada de Servicio</b>	<b>33.97 km</b>		SECTION	<b>1</b>
SPECIAL STAGE			<b>6</b>	RECORD	TIME ALLOWED	
<b>Tortugas 1</b>			<b>10.61 km</b>		<b>30 min</b>	
DISTANCE		DIRECTION	INFORMATION	DISTANCE REGRESS		
TOTAL	PARTIAL					
23,07	0,61		<b>Guardaganado</b>	<b>10,90</b>		
23,64	0,57		<b>Guardaganado</b>	<b>10,33</b>		
24,59	0,95		<b>Guardaganado</b>	<b>9,38</b>		
25,56	0,97		<b>Guardaganado Entronque tomar a la Derecha a Paredes</b>	<b>8,41</b>		
28,79	3,23		<b>Vibradores Altos Tope</b>	<b>5,18</b>		
29,41	0,62		<b>Puente</b>	<b>4,56</b>		


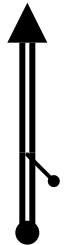


PROXIMA NOTA  
PROCH NOTE  
NEXT NOTE

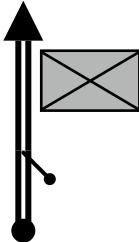


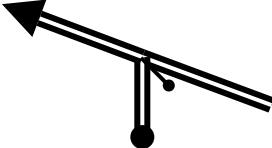
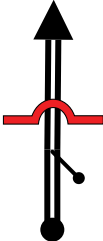


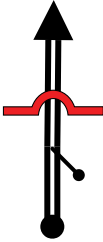
**0,42**

From TC		<b>6 Tortugas 1</b>	DISTANCE	<b>33.97 km</b>	DAY	<b>1</b>
To TC		<b>6A Entrada de Servicio</b>			SECTION	<b>1</b>
SPECIAL STAGE			<b>6</b>	RECORD	TIME ALLOWED	
<b>Tortugas 1</b>			<b>10.61 km</b>		<b>30 min</b>	
DISTANCE		DIRECTION	INFORMATION	DISTANCE REGRESS		
TOTAL	PARTIAL					
29,82	0,41	 37	<b>Tope Vibradores Altos</b>	<b>4,15</b>		
30,46	0,64	 38	<b>Entronque Tomar a la Derecha a San Antonio de los Rios</b>	<b>3,51</b>		
31,66	1,20	 39	<b>Topes ( 7 )</b>	<b>2,31</b>		
32,84	1,18	 40	<b>Entronque Tomar a la Izquierda a Paredes</b>	<b>1,13</b>		
33,42	0,58	 41	<b>Letrero Bienvenidos a Paredes</b>	<b>0,55</b>		
33,49	0,07	 42	<b>Topes ( 5 )</b>	<b>0,48</b>		

PROXIMA NOTA  
PROCH NOTE  
NEXT NOTE

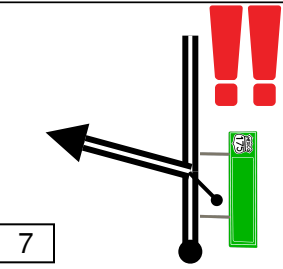
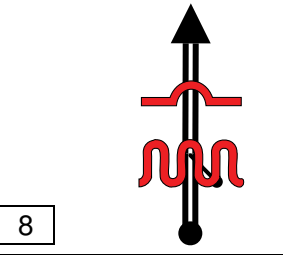
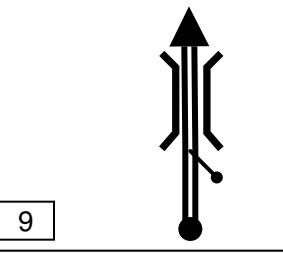
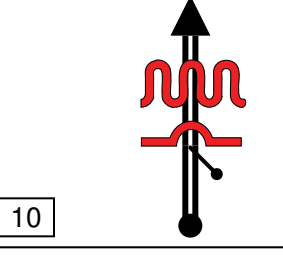
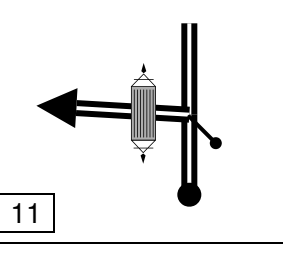
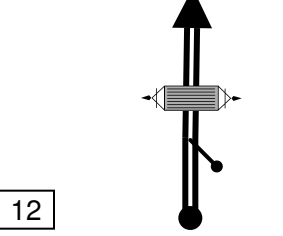
**0,46**

From TC		<b>6</b>	<b>Tortugas 1</b>	DISTANCE		DAY		<b>1</b>	
To TC		<b>6A</b>	<b>Entrada de Servicio</b>	<b>33.97 km</b>		SECTION		<b>1</b>	
SPECIAL STAGE				<b>6</b>	RECORD	TIME ALLOWED			
<b>Tortugas 1</b>				<b>10.61 km</b>		<b>30 min</b>			
DISTANCE		DIRECTION			INFORMATION			DISTANCE REGRESS	
TOTAL	PARTIAL								
<b>33,95</b>	<b>0,46</b>	<b>43</b>				<b>Tomar a la Derecha</b> <b>Casa Verde L.D</b> <b>Tienda Maseca L.I</b>			<b>0,02</b>
<b>33,97</b>	<b>0,02</b>	<b>44</b>				 <b>Control CH6A</b> <b>Entrada al</b> <b>Servicio</b> 			<b>0,00</b>
					N-22°08.921' W-102°29.012' ALT: 0 m				

From TC		<b>6B Salida de Servicio</b>	DISTANCE		DAY	<b>1</b>
To TC		<b>7 Morelos 1</b>	<b>23.12 km</b>		SECTION	<b>2</b>
			AVERAGE		TIME ALLOWED	
			<b>46.24 kph</b>		<b>30 min</b>	
DISTANCE		DIRECTION	INFORMATION	DISTANCE REGRESS		
TOTAL	PARTIAL					
0,00	0,00	<div style="text-align: center;">  </div> <div style="text-align: center; border: 1px solid black; width: 20px; margin: 5px auto;">1</div>	<div style="display: flex; align-items: center;">  <div style="margin-left: 10px;"> <b>CH6B Salida de Servicio en Tienda de Maseca L.D</b> </div> </div> <div style="display: flex; align-items: center; margin-top: 10px;">  <div style="margin-left: 10px; border: 1px solid black; padding: 2px;"> <small>N-22°08.917' W-102°29.012' ALT: 0 m</small> </div> </div>	23,12		
0,02	0,02	<div style="text-align: center;">  </div> <div style="text-align: center; border: 1px solid black; width: 20px; margin: 5px auto;">2</div>	<b>Entronque Tomar a la Izquierda</b>	23,10		
0,06	0,04	<div style="text-align: center;">  </div> <div style="text-align: center; border: 1px solid black; width: 20px; margin: 5px auto;">3</div>	<b>Topes ( 5 )</b>	23,06		
0,51	0,45	<div style="text-align: center;">  </div> <div style="text-align: center; border: 1px solid black; width: 20px; margin: 5px auto;">4</div>	<b>Letrero Gracias por su Visita</b>	22,61		
1,14	0,63	<div style="text-align: center;">  </div> <div style="text-align: center; border: 1px solid black; width: 20px; margin: 5px auto;">5</div>	<b>Entronque Tomar a la Derecha</b>	21,98		
1,38	0,24	<div style="text-align: center;">  </div> <div style="text-align: center; border: 1px solid black; width: 20px; margin: 5px auto;">6</div>	<b>Topes ( 7 )</b>	21,74		

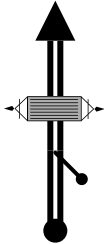
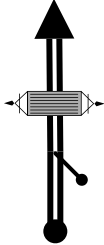
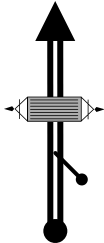
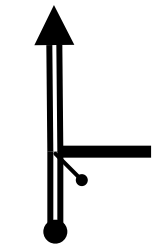
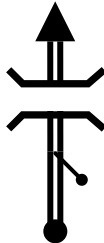
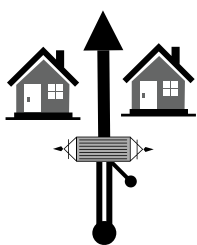
PROXIMA NOTA  
PROCH NOTE  
NEXT NOTE

**2,14**

From TC		6B Salida de Servicio		DISTANCE		DAY	
To TC		7 Morelos 1		23.12 km		SECTION	
				AVERAGE		TIME ALLOWED	
				46.24 kph		30 min	
DISTANCE		DIRECTION		INFORMATION		DISTANCE REGRESS	
TOTAL	PARTIAL						
3,51	2,13	7		Precaucion !! Tomar a la Izquierda por Libramiento		19,61	
4,03	0,52	8		Vibradores Altos Topes ( 2 )		19,09	
4,54	0,51	9		Puente		18,58	
4,95	0,41	10		Topes ( 2 ) Vibradores Altos		18,17	
8,41	3,46	11		Precaucion !! Tomar a la Izquierda a Tortugas		14,71	
9,38	0,97	12		Guardaganado		13,74	

PROXIMA NOTA  
PROCH NOTE  
NEXT NOTE




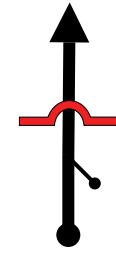
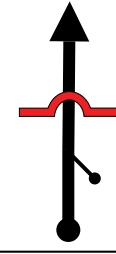
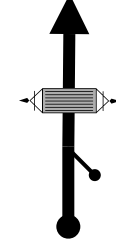
0,95

From TC		<b>6B Salida de Servicio</b>	DISTANCE		DAY	<b>1</b>
To TC		<b>7 Morelos 1</b>	<b>23.12 km</b>		SECTION	<b>2</b>
			AVERAGE		TIME ALLOWED	
			<b>46.24 kph</b>		<b>30 min</b>	
DISTANCE		DIRECTION	INFORMATION	DISTANCE REGRESS		
TOTAL	PARTIAL					
10,34	0,96	 13	Guardaganado	12,78		
10,91	0,57	 14	Guardaganado	12,21		
11,52	0,61	 15	Guardaganado	11,60		
11,82	0,30	 16	Seguir de Frente a Tunel de Potrerillo	11,30		
14,02	2,20	 17	Puente Peatonal Verde	9,10		
14,78	0,76	 18	Guardaganado Termina Carretera Inicia Poblado	8,34		

PROXIMA NOTA  
PROCH NOTE  
NEXT NOTE





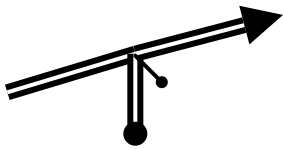
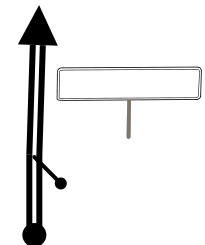
**0,06**



From TC		<b>6B Salida de Servicio</b>	DISTANCE		DAY	<b>1</b>
To TC		<b>7 Morelos 1</b>	<b>23.12 km</b>		SECTION	<b>2</b>
			AVERAGE		TIME ALLOWED	
			<b>46.24 kph</b>		<b>30 min</b>	
DISTANCE		DIRECTION	INFORMATION	DISTANCE REGRESS		
TOTAL	PARTIAL					
14,84	0,06	<div style="border: 1px solid black; padding: 2px; display: inline-block;">19</div> 	Seguir de Frente Entronque	8,28		
15,09	0,25	<div style="border: 1px solid black; padding: 2px; display: inline-block;">20</div> 	Puente con Barandal Blanco	8,03		
15,55	0,46	<div style="border: 1px solid black; padding: 2px; display: inline-block;">21</div> 	Precaución Curva Peligrosa !!	7,57		
15,62	0,07	<div style="border: 1px solid black; padding: 2px; display: inline-block;">22</div> 	Tope	7,50		
15,76	0,14	<div style="border: 1px solid black; padding: 2px; display: inline-block;">23</div> 	Tope	7,36		
16,18	0,42	<div style="border: 1px solid black; padding: 2px; display: inline-block;">24</div> 	Guardaganado	6,94		




PROXIMA NOTA  
PROCH NOTE  
NEXT NOTE

**1,39**

From TC		<b>6B Salida de Servicio</b>	DISTANCE		DAY	<b>1</b>
To TC		<b>7 Morelos 1</b>	<b>23.12 km</b>		SECTION	<b>2</b>
			AVERAGE		TIME ALLOWED	
			<b>46.24 kph</b>		<b>30 min</b>	
DISTANCE		DIRECTION	INFORMATION	DISTANCE REGRESS		
TOTAL	PARTIAL					
17,57	1,39	 <div style="border: 1px solid black; padding: 2px; width: 20px; margin: 5px auto;">25</div>	<b>Entronque Seguir de Frente</b>	<b>5,55</b>		
17,68	0,11	 <div style="border: 1px solid black; padding: 2px; width: 20px; margin: 5px auto;">26</div>	<b>Inicia Empedrado</b>	<b>5,44</b>		
17,80	0,12	 <div style="border: 1px solid black; padding: 2px; width: 20px; margin: 5px auto;">27</div>	<b>Termina Empedrado</b>	<b>5,32</b>		
18,54	0,74	 <div style="border: 1px solid black; padding: 2px; width: 20px; margin: 5px auto;">28</div>	<b>Inicia Carretera</b>	<b>4,58</b>		
18,65	0,11	 <div style="border: 1px solid black; padding: 2px; width: 20px; margin: 5px auto;">29</div>	<b>Entronque Tomar a la Derecha</b>	<b>4,47</b>		
22,96	4,31	 <div style="border: 1px solid black; padding: 2px; width: 20px; margin: 5px auto;">30</div>	<b>Letrero Ejido Morelos L.D</b>	<b>0,16</b>		

PROXIMA NOTA  
PROCH NOTE  
NEXT NOTE




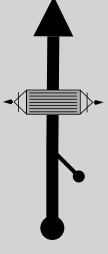

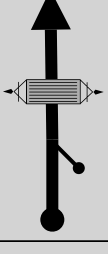
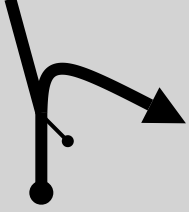
**0,09**

From TC		<b>6B</b>	<b>Salida de Servicio</b>	DISTANCE	DAY	<b>1</b>
To TC		<b>7</b>	<b>Morelos 1</b>	<b>23.12 km</b>	SECTION	<b>2</b>
				AVERAGE	TIME ALLOWED	<b>30 min</b>
				<b>46.24 kph</b>		
DISTANCE		DIRECTION		INFORMATION		DISTANCE REGRESS
TOTAL	PARTIAL					
23,05	0,09	 <div style="border: 1px solid black; padding: 2px; display: inline-block;">31</div>		<b>Tomar a la Derecha a el Duraznillo Casa de Ladrillo L.I</b>		<b>0,07</b>
23,12	0,07	 <div style="border: 1px solid black; padding: 2px; display: inline-block;">32</div>		 <b>Control CH7 en Letrero Santa Elena de la C 6</b>  <b>TC 7</b> Morelos 1 <div style="border: 1px solid black; padding: 2px; display: inline-block; margin-top: 5px;"> N-22°14.085' W-102°21.552' ALT: 0 m </div>		<b>0,00</b>

PROXIMA NOTA  
PROCH NOTE  
NEXT NOTE

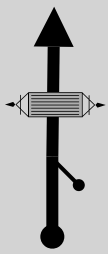
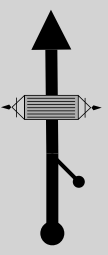
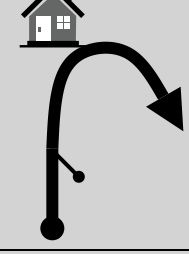
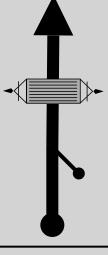
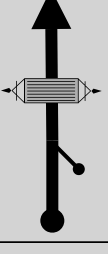
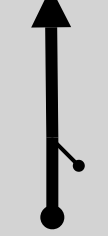

**0,24**

From TC	<b>7</b>	<b>Morelos 1</b>	DISTANCE	<b>10.65 km</b>	DAY	<b>1</b>
To TC	<b>8</b>	<b>Morelos 2</b>			SECTION	<b>2</b>
SPECIAL STAGE	<b>Morelos 1</b>		RECORD		TIME ALLOWED	<b>40 min</b>
		<b>10.24 km</b>				

7	DISTANCE		DIRECTION	INFORMATION	DISTANCE REGRESS	7			
	TOTAL	PARTIAL							
	0,00	0,00	 1 10.24	 <b>Control A7 en Puente Chico Arbusto Verde L.D</b>  START <b>SS 7</b> Morelos 1 10.24 km <table border="1" style="float: right;"> <tr><td>N-22°14.024'</td></tr> <tr><td>W-102°21.677'</td></tr> <tr><td>ALT: 0 m</td></tr> </table>	N-22°14.024'	W-102°21.677'	ALT: 0 m	21.98	
N-22°14.024'									
W-102°21.677'									
ALT: 0 m									
	2,29	2,29	 2 7.95	<b>Camino de Tierra Grande L.D</b> <b>Seguir de frente</b>	19.69				
	3,46	1,17	 3 6.78	<b>Guardaganado</b>	18.52				
	3,55	0,09	 4 6.69	<b>Precaución Puente Angosto</b>	18.43				
	5,64	2,09	 5 4.60	<b>Guardaganado</b>	16.34				
	6,48	0,84	 6 3.76	<b>Precaución ! Entronque Tomar a la Derecha</b>	15.5				

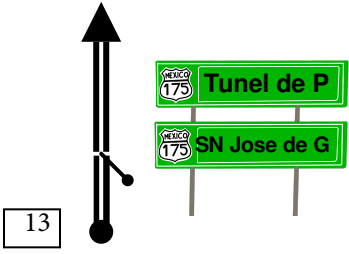

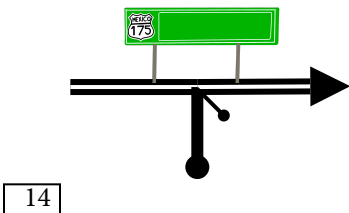
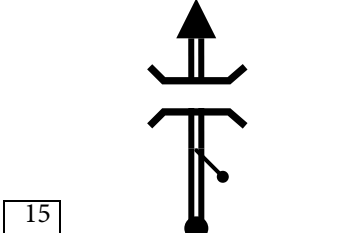
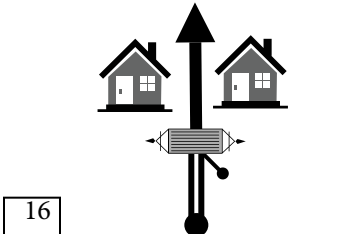
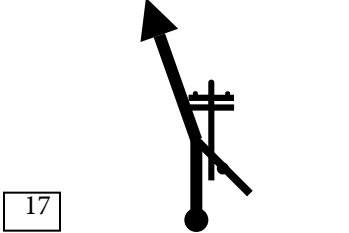
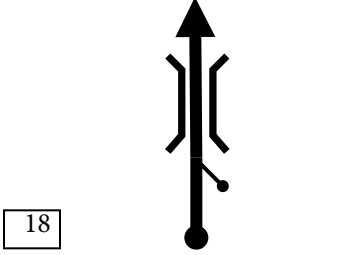
PROXIMA NOTA  
PROCH NOTE  
NEXT NOTE

**0,09**

From TC	<b>7</b>	<b>Morelos 1</b>	DISTANCE	<b>10.65 km</b>	DAY	<b>1</b>
To TC	<b>8</b>	<b>Morelos 2</b>			SECTION	<b>2</b>
SPECIAL STAGE	<b>Morelos 1</b>		7	RECORD	TIME ALLOWED	<b>40 min</b>
			<b>10.24 km</b>			
DISTANCE		DIRECTION		INFORMATION		DISTANCE REGRESS
TOTAL	PARTIAL					
<b>7</b>				<b>Guardaganado</b>		<b>7</b>
<b>6,57</b>	<b>0,09</b>	<b>7</b>	<b>3.67</b>			
				<b>Guardaganado</b>		
<b>7,59</b>	<b>1,02</b>	<b>8</b>	<b>2.65</b>			
				<b>Poblado L.I Derecha 3</b>		
<b>7,69</b>	<b>0,10</b>	<b>9</b>	<b>2.55</b>			
				<b>Guardaganado</b>		
<b>8,00</b>	<b>0,31</b>	<b>10</b>	<b>2.24</b>			
				<b>Guardaganado</b>		
<b>8,80</b>	<b>0,80</b>	<b>11</b>	<b>1.44</b>			
				 <b>Control B7 en Camino de Tierra Chico</b>		
<b>10,24</b>	<b>1,44</b>	<b>12</b>	<b>0.00</b>	<b>FINISH SS 7 Morelos 1 10.24 km</b>	<b>L.D</b> N-22°12.738' W-102°25.459' ALT: 0 m	<b>11.74</b>


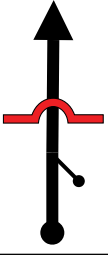
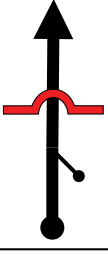
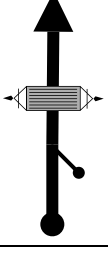


PROXIMA NOTA  
PROCH NOTE  
NEXT NOTE

**0,41**

From TC		7	Morelos 1	DISTANCE		DAY		1
To TC		8	Morelos 2	11.33 km		SECTION		2
				AVERAGE		TIME ALLOWED		
				17.00 kph		40 min		
DISTANCE		DIRECTION		INFORMATION			DISTANCE	
TOTAL	PARTIAL						REGRESS	
10,65	0,41			 <p><b>Control C7 En Letrero Doble L.D</b></p> <p>N-22°12.741' W-102°25.697' ALT: 0 m</p>			11,33	
10,68	0,03			<p><b>Entronque Tomar a la Derecha a Tunnel de Potrerillos</b></p>			11,30	
12,89	2,21			<p><b>Puente Peatonal Verde</b></p>			9,09	
13,64	0,75			<p><b>Guardaganado Termina Carretera Inicia Poblado</b></p>			8,34	
13,71	0,07			<p><b>Seguir de Frente Entronque</b></p>			8,27	
13,96	0,25			<p><b>Puente con Barandal Blanco</b></p>			8,02	



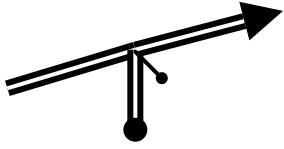
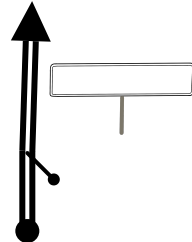



PROXIMA NOTA  
PROCH NOTE  
NEXT NOTE

0,46

From TC		<b>7</b>	<b>Morelos 1</b>	DISTANCE		DAY	
To TC		<b>8</b>	<b>Morelos 2</b>	<b>11.33 km</b>		SECTION	
				AVERAGE		TIME ALLOWED	
				<b>17.00 kph</b>		<b>40 min</b>	
DISTANCE		DIRECTION		INFORMATION		DISTANCE REGRESS	
TOTAL	PARTIAL						
14.41	0,45	 <div style="border: 1px solid black; padding: 2px; display: inline-block;">19</div>		<p style="text-align: center;"><b>Precaución Curva Peligrosa !!</b></p>		<p style="text-align: center;"><b>7,57</b></p>	
14.48	0,07	 <div style="border: 1px solid black; padding: 2px; display: inline-block;">20</div>		<p style="text-align: center;"><b>Tope</b></p>		<p style="text-align: center;"><b>7,50</b></p>	
14.63	0,15	 <div style="border: 1px solid black; padding: 2px; display: inline-block;">21</div>		<p style="text-align: center;"><b>Tope</b></p>		<p style="text-align: center;"><b>7,35</b></p>	
15.05	0,42	 <div style="border: 1px solid black; padding: 2px; display: inline-block;">22</div>		<p style="text-align: center;"><b>Guardaganado</b></p>		<p style="text-align: center;"><b>6,93</b></p>	
16.44	1,39	 <div style="border: 1px solid black; padding: 2px; display: inline-block;">23</div>		<p style="text-align: center;"><b>Entronque Seguir de Frente</b></p>		<p style="text-align: center;"><b>5,54</b></p>	
16.55	0,11	 <div style="border: 1px solid black; padding: 2px; display: inline-block;">24</div>		<p style="text-align: center;"><b>Inicia Empedrado</b></p>		<p style="text-align: center;"><b>5,43</b></p>	

PROXIMA NOTA  
PROCH NOTE  
NEXT NOTE




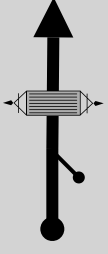

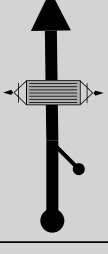
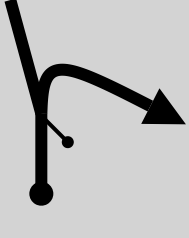
**0,12**

From TC		<b>7</b>	<b>Morelos 1</b>	DISTANCE		DAY		<b>1</b>
To TC		<b>8</b>	<b>Morelos 2</b>	<b>11.33 km</b>		SECTION		<b>2</b>
				AVERAGE		TIME ALLOWED		
				<b>17.00 kph</b>		<b>40 min</b>		
DISTANCE		DIRECTION		INFORMATION			DISTANCE	
TOTAL	PARTIAL						REGRESS	
16.67	0,12	 25		<b>Termina Empedrado</b>			5,31	
17.41	0,74	 26		<b>Inicia Carretera</b>			4,57	
17.52	0,11	 27		<b>Entronque Tomar a la Derecha</b>			4,46	
21.83	4,31	 28		<b>Letrero Ejido Morelos L.D</b>			0,15	
21.92	0,09	 29		<b>Tomar a la Derecha a el Duraznillo Casa de Ladrillo L.I</b>			0,06	
21.98	0,06	 30		 <b>Control CH8 en Letrero Santa Elena de la C 6</b>			0,00	
				<b>TC 8</b> Morelos 2		N-22°14.085' W-102°21.552' ALT: 0 m		

PROXIMA NOTA  
PROCH NOTE  
NEXT NOTE

**0,24**



From TC		<b>8</b>	<b>Morelos 2</b>	DISTANCE		DAY		<b>1</b>
To TC		<b>9</b>	<b>Rancho Viejo</b>	<b>10.71 km</b>		SECTION		<b>2</b>
SPECIAL STAGE				<b>8</b>	RECORD		TIME ALLOWED	
<b>Morelos 2</b>				<b>10.24 km</b>			<b>35 min</b>	
DISTANCE		DIRECTION		INFORMATION			DISTANCE REGRESS	
TOTAL	PARTIAL							
<b>0,00</b>	<b>0,00</b>	<b>1</b>		<b>10.24</b>	 <b>Control A8 en Puente Chico Arbusto Verde L.D</b>			<b>26.71</b>
					START <b>SS 8</b> Morelos 2 10.24 km			
					N-22°14.024' W-102°21.677' ALT: 0 m			
<b>2,29</b>	<b>2,29</b>	<b>2</b>		<b>7.95</b>	<b>Camino de Tierra Grande L.D</b>			<b>24.42</b>
					<b>Seguir de frente</b>			
<b>3,46</b>	<b>1,17</b>	<b>3</b>		<b>6.78</b>	<b>Guardaganado</b>			<b>23.25</b>
<b>3,55</b>	<b>0,09</b>	<b>4</b>		<b>6.69</b>	<b>Precaución Puente Angosto</b>			<b>23.16</b>
<b>5,64</b>	<b>2,09</b>	<b>5</b>		<b>4.60</b>	<b>Guardaganado</b>			<b>21.07</b>
<b>6,48</b>	<b>0,84</b>	<b>6</b>		<b>3.76</b>	<b>Precaución ! Entronque Tomar a la Derecha</b>			<b>20.23</b>



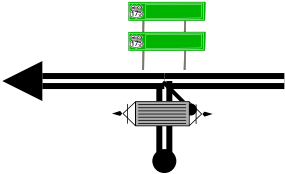
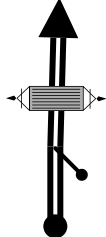
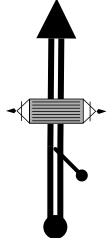
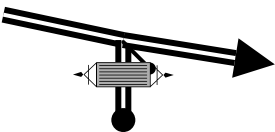

PROXIMA NOTA  
PROCH NOTE  
NEXT NOTE

**0,09**

From TC	<b>8</b>	<b>Morelos 2</b>	DISTANCE	<b>10.71 km</b>	DAY	<b>1</b>
To TC	<b>9</b>	<b>Rancho Viejo</b>			SECTION	<b>2</b>
SPECIAL STAGE	<b>Morelos 2</b>		<b>8</b>	RECORD	TIME ALLOWED	<b>35 min</b>
			<b>10.24 km</b>			
DISTANCE		DIRECTION	INFORMATION		DISTANCE REGRESS	
TOTAL	PARTIAL					
<b>8</b>					<b>8</b>	
6,57	0,09		Guardaganado	20.14		
		3.67				
7,59	1,02		Guardaganado	19.12		
		2.65				
7,69	0,10		Poblado L.I Derecha 3	19.02		
		2.55				
8,00	0,31		Guardaganado	18.71		
		2.24				
8,80	0,80		Guardaganado	17.91		
		1.44				
10,24	1,44		<b>Control B8 en Camino de Tierra Chico</b> FINISH <b>L.D</b> SS 8 Morelos 2 10.24 km N-22°12.738' W-102°25.459' ALT: 0 m	16.47		
		0.00				


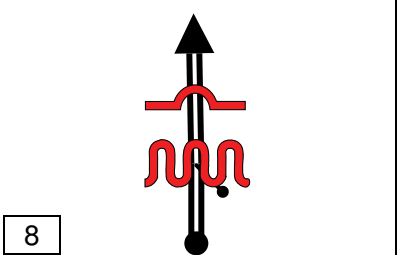
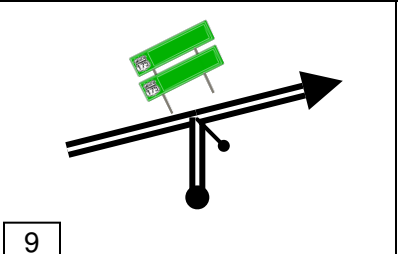
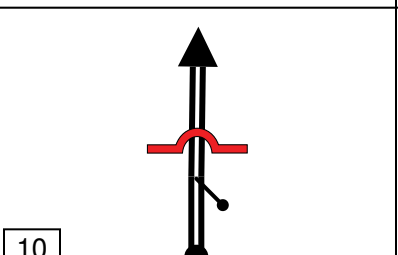
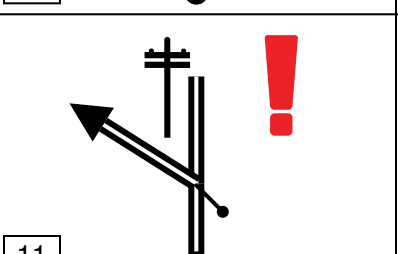
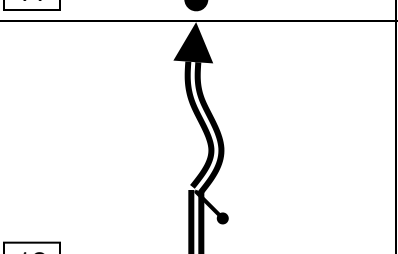
PROXIMA NOTA  
PROCH NOTE  
NEXT NOTE

**0,41**

From TC		<b>8</b>	<b>Morelos 2</b>	DISTANCE		DAY	<b>1</b>
To TC		<b>9</b>	<b>Rancho Viejo</b>	<b>16.06 km</b>		SECTION	<b>2</b>
				AVERAGE		TIME ALLOWED	
				<b>27.53 kph</b>		<b>35 min</b>	
DISTANCE		DIRECTION		INFORMATION			DISTANCE REGRESS
TOTAL	PARTIAL						
10.65	0.41	 1		 <b>Control C8 en Letrero Doble L.D</b> TC 8 Morelos 2 N-22°12.737' W-102°25.709' ALT: 0 m			16,06
10.68	0,03	 2		<b>Guardaganado Entronque Tomar a la Izquierda a Tortugas</b>			16,03
12.61	1,93	 3		<b>Guardaganado</b>			14,10
13.15	0,54	 4		<b>Guardaganado</b>			13,56
14.12	0,97	 5		<b>Guardaganado Tomar a la Derecha a Paredes</b>			12,59
17.57	3,45	 6		<b>Vibradores Altos Topes ( 2 )</b>			9,14

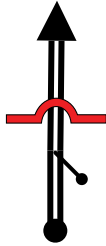
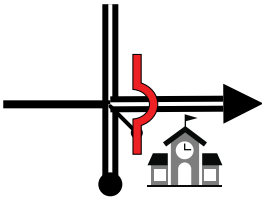
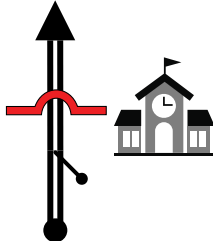

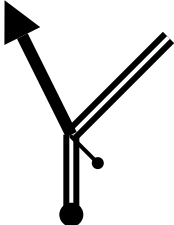


PROXIMA NOTA  
PROCH NOTE  
NEXT NOTE

**0,38**

From TC		<b>8</b>	<b>Morelos 2</b>	DISTANCE		DAY	
To TC		<b>9</b>	<b>Rancho Viejo</b>	<b>16.06 km</b>		SECTION	
				AVERAGE		TIME ALLOWED	
				<b>27.53 kph</b>		<b>35 min</b>	
DISTANCE		DIRECTION		INFORMATION		DISTANCE REGRESS	
TOTAL	PARTIAL						
17.95	0,38			Puenete		8,76	
18.55	0,60			Vibradores Altos Topes ( 2 )		8,16	
19.01	0,46			Entronque Tomar a la Derecha a San Antonio de los Rios		7,70	
20.74	1,73			Topes ( 7 )		5,97	
21.39	0,65			Tomar a la Izquierda a Paredes		5,32	
21.98	0,59			Letrero Bienvenidos a Paredes		4,73	

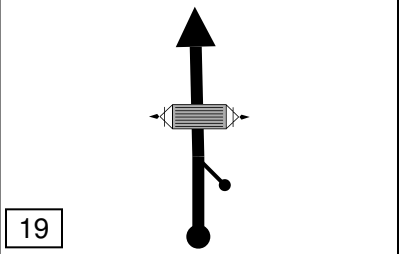
PROXIMA NOTA  
PROCH NOTE  
NEXT NOTE

**0,08**

From TC		<b>8</b>	<b>Morelos 2</b>	DISTANCE		DAY	
To TC		<b>9</b>	<b>Rancho Viejo</b>	<b>16.06 km</b>		SECTION	
				AVERAGE		TIME ALLOWED	
				<b>27.53 kph</b>		<b>35 min</b>	
DISTANCE		DIRECTION		INFORMATION		DISTANCE REGRESS	
TOTAL	PARTIAL						
22.05	0,07	 13		<b>Topes ( 9 ) Paredes</b>		<b>4,66</b>	
22.62	0,57	 14		<b>Tomar a la Izquierda Tope Escuela L.D</b>		<b>4,09</b>	
22.69	0,07	 15		<b>Tope Escuela L.D</b>		<b>4,02</b>	
25.15	2,46	 16		<b>Puente con Barandal Amarillo</b>		<b>1,56</b>	
26.57	1,42	 17		<b>Tomar por la Izquierda por camino de Tierra</b>		<b>0,14</b>	
26.61	0,04	 18		 <b>Control CH9 en Letrero P de los Lopez 7</b>		<b>0,10</b>	
				<b>TC 9</b>		N-22°07.712' W-102°30.499' ALT: 0 m	
				<b>Rancho Viejo</b>			








PROXIMA NOTA  
PROCH NOTE  
NEXT NOTE

**0,11**

From TC	<b>8</b>	<b>Morelos 2</b>	DISTANCE	<b>16.06 km</b>	DAY	<b>1</b>
To TC	<b>9</b>	<b>Rancho Viejo</b>			SECTION	<b>2</b>
			AVERAGE	<b>27.53 kph</b>	TIME ALLOWED	<b>35 min</b>
DISTANCE		DIRECTION	INFORMATION		DISTANCE REGRESS	
TOTAL	PARTIAL				DISTANCE REGRESS	
<b>26.71</b>	<b>0,10</b>		<b>Guardaganado</b>		<b>0,00</b>	

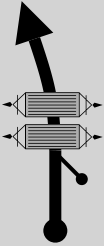

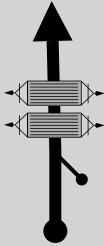


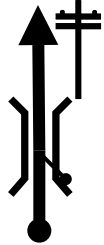

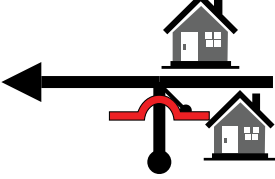
PROXIMA NOTA  
PROCH NOTE  
NEXT NOTE

**0,02**

From TC		<b>9</b>	<b>Rancho Viejo</b>		DISTANCE	DAY		<b>1</b>
To TC		<b>10</b>	<b>Milpillas de Arriba 2</b>		<b>23.12 km</b>	SECTION		<b>2</b>
SPECIAL STAGE					<b>9</b>	RECORD		TIME ALLOWED
<b>Rancho Viejo</b>					<b>7.80 km</b>			<b>30 min</b>
DISTANCE		DIRECTION			INFORMATION			DISTANCE REGRESS
TOTAL	PARTIAL							
<b>9</b>								<b>9</b>
0,00	0,00	1		7.80	 <b>Control A9 en Arbol despues de Camino L.D</b>	START SS 9 Rancho Viejo 7.80 km	N-22°07.642' W-102°30.487' ALT: 0 m	23,12
0,28	0,28	2		7.52	<b>Inicia Descenso en concreto</b>			22,84
0,68	0,40	3		7.12	<b>Termina Concreto</b>			22,44
0,89	0,21	4		6.91	<b>Puente</b>			22,23
1,35	0,46	5		6.45	<b>Guardaganado</b>			21,77
4,12	2,77	6		3.68	<b>Guardaganado Agosto</b>			19,00

PROXIMA NOTA  
PROCH NOTE  
NEXT NOTE

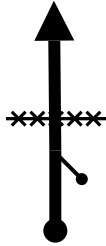
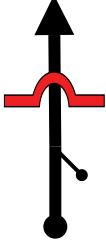
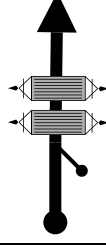

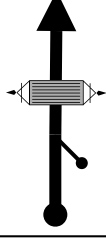
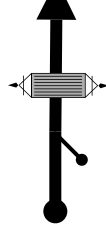
**1,29**

From TC		<b>9</b>	<b>Rancho Viejo</b>	DISTANCE	<b>23.12 km</b>	DAY	<b>1</b>
To TC		<b>10</b>	<b>Milpillas de Arriba 2</b>			SECTION	<b>2</b>
SPECIAL STAGE				<b>9</b>	RECORD	TIME ALLOWED	<b>30 min</b>
<b>Rancho Viejo</b>				<b>7.80 km</b>			
DISTANCE		DIRECTION		INFORMATION			DISTANCE REGRESS
TOTAL	PARTIAL						
<b>9</b>							<b>9</b>
5,41	1,29				<b>Guardaganado Doble</b>		17,71
		7	2.39				
6,74	1,33				<b>Puente</b>		16,38
		8	1.06				
7,73	0,99				<b>Guardaganado Doble</b>		15,39
		9	0.07				
7,80	0,07				<b>Control B9 en Primer Puente</b>		15,32
		10	0.00	FINISH SS 9 Rancho Viejo 7.80 km	N-22°05.437' W-102°31.108' ALT: 0 m		
8,09	0,29				<b>Control C9 Despues en poste de Luz despues de Puente</b>		15,03
		11		STOP	N-22°05.536' W-102°31.238' ALT: 0 m		
8,27	0,18				<b>Tope Entronque Tomar a la Izquierda</b>		14,85
		12					

PROXIMA NOTA  
PROCH NOTE  
NEXT NOTE

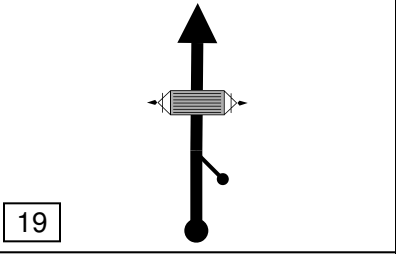

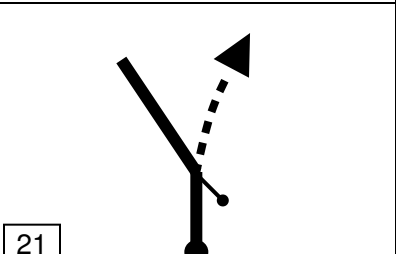
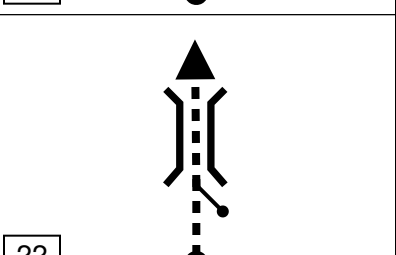
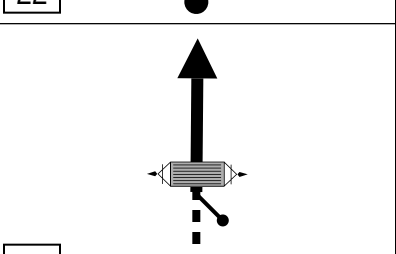
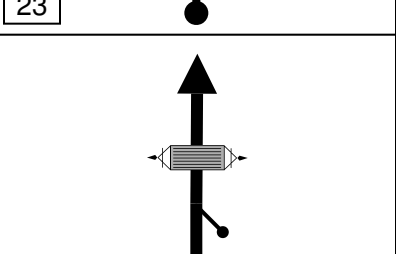
**0,05**



From TC		<b>9</b>	<b>Rancho Viejo</b>	DISTANCE	<b>23.12 km</b>	DAY	<b>1</b>
To TC		<b>10</b>	<b>Milpillas de Arriba 2</b>	RECORD		SECTION	<b>2</b>
SPECIAL STAGE				<b>9</b>		TIME ALLOWED	<b>30 min</b>
<b>Rancho Viejo</b>				<b>7.80 km</b>			
DISTANCE		DIRECTION		INFORMATION			DISTANCE REGRESS
TOTAL	PARTIAL						
<b>8,31</b>	<b>0,04</b>	 13		<b>Tope de boyas</b>			<b>14,81</b>
<b>8,47</b>	<b>0,16</b>	 14		<b>Tope Alto Inicia Tierra</b>			<b>14,65</b>
<b>9,40</b>	<b>0,93</b>	 15		<b>Guardaganado Doble</b>			<b>13,72</b>
<b>9,65</b>	<b>0,25</b>	 16		<b>Puente</b>			<b>13,47</b>
<b>10,10</b>	<b>0,45</b>	 17		<b>Guardaganado</b>			<b>13,02</b>
<b>13,01</b>	<b>2,91</b>	 18		<b>Guardaganado</b>			<b>10,11</b>

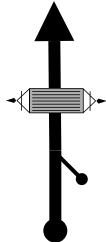
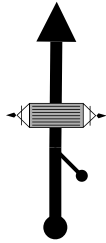
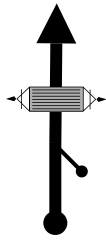
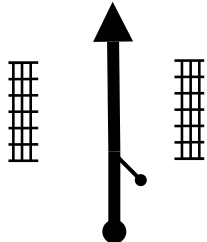

PROXIMA NOTA  
PROCH NOTE  
NEXT NOTE

**1,60**

From TC		<b>9</b>	<b>Rancho Viejo</b>	DISTANCE		DAY	<b>1</b>
To TC		<b>10</b>	<b>Milpillas de Arriba 2</b>	<b>23.12 km</b>		SECTION	<b>2</b>
SPECIAL STAGE				<b>9</b>	RECORD	TIME ALLOWED	
<b>Rancho Viejo</b>				<b>7.80 km</b>		<b>30 min</b>	
DISTANCE		DIRECTION		INFORMATION		DISTANCE REGRESS	
TOTAL	PARTIAL						
14,61	1,60			Guardaganado		8,51	
15,35	0,74			Guardaganado con Bardas en los Lados		7,77	
16,01	0,66			Entronque Seguir por la Derecha Empieza Empedrado		7,11	
16,15	0,14			Puente		6,97	
16,32	0,17			Guardaganado Termina Empedrado		6,80	
17,63	1,31			Guardaganado		5,49	

PROXIMA NOTA  
PROCH NOTE  
NEXT NOTE

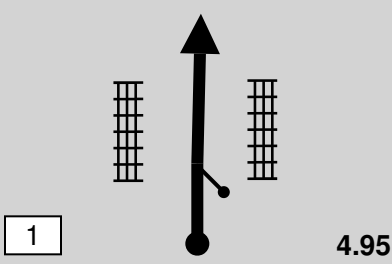

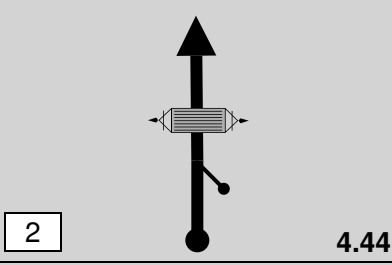
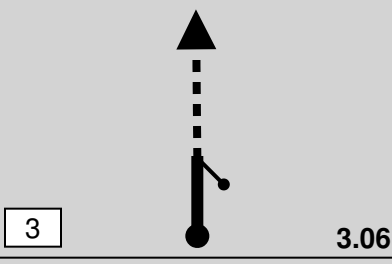
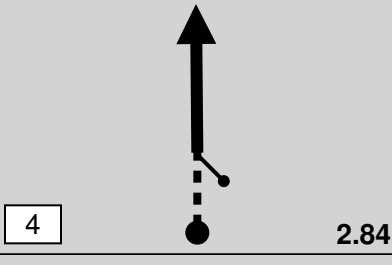
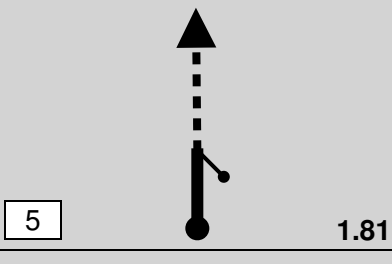
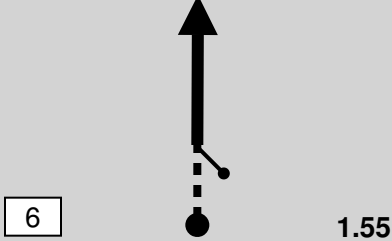
**0,55**

From TC		<b>9</b>	<b>Rancho Viejo</b>	DISTANCE		DAY		<b>1</b>
To TC		<b>10</b>	<b>Milpillas de Arriba 2</b>	<b>23.12 km</b>		SECTION		<b>2</b>
SPECIAL STAGE				<b>9</b>	RECORD		TIME ALLOWED	
<b>Rancho Viejo</b>				<b>7.80 km</b>			<b>30 min</b>	
DISTANCE		DIRECTION		INFORMATION			DISTANCE REGRESS	
TOTAL	PARTIAL							
18,17	0,54	 <div style="border: 1px solid black; padding: 2px; display: inline-block;">25</div>		Guardaganado			4,95	
20,73	2,56	 <div style="border: 1px solid black; padding: 2px; display: inline-block;">26</div>		Guardaganado			2,39	
22,49	1,76	 <div style="border: 1px solid black; padding: 2px; display: inline-block;">27</div>		Guardaganado			0,63	
23,12	0,63	 <div style="border: 1px solid black; padding: 2px; display: inline-block;">28</div>		<div style="display: flex; align-items: center;">  <div> <p><b>Control CH10 en Rejas Blancas Ambos Lados</b></p> </div> </div> <div style="display: flex; justify-content: space-between; margin-top: 10px;"> <div> <p>TC 10 Milpillas de Arriba 2</p> </div> <div style="border: 1px solid black; padding: 2px;"> <p>N-21°59.277' W-102°34.829'</p> </div> </div> <p>ALT: 0 m</p>			0,00	

PROXIMA NOTA  
PROCH NOTE  
NEXT NOTE



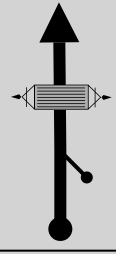


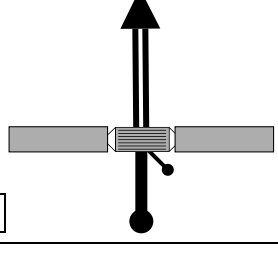
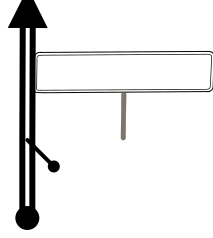
**0,46**

From TC	<b>10</b>	<b>Milpillas de Arriba 2</b>	DISTANCE	<b>38.85 km</b>	DAY	<b>1</b>
To TC	<b>11</b>	<b>El Ocote</b>			SECTION	<b>2</b>
SPECIAL STAGE			<b>10</b>	RECORD	TIME ALLOWED	
<b>Milpillas de Arriba 2</b>			<b>4.95 km</b>		<b>40 min</b>	

10	DISTANCE		DIRECTION	INFORMATION	DISTANCE REGRESS	10			
	TOTAL	PARTIAL							
	0,00	0,00	 <p>1 4.95</p>	 <p><b>Control A10 en Rejas Azules Ambos Lados</b></p> <p>START SS 10 Milpillas de Arriba 2 4.95 km</p> <table border="1"> <tr> <td>N-21°59.038'</td> </tr> <tr> <td>W-102°34.760'</td> </tr> <tr> <td>ALT: 0 m</td> </tr> </table>	N-21°59.038'	W-102°34.760'	ALT: 0 m	38,85	
N-21°59.038'									
W-102°34.760'									
ALT: 0 m									
	0,51	0,51	 <p>2 4.44</p>	<b>Guardaganado</b>	38,34				
	1,89	1,38	 <p>3 3.06</p>	<b>Cambio de Superficie Inicia Empedrado</b>	36,96				
	2,11	0,22	 <p>4 2.84</p>	<b>Termina Empedrado</b>	36,74				
	3,14	1,03	 <p>5 1.81</p>	<b>Cambio de Superficie Inicia Empedrado</b>	35,71				
	3,40	0,26	 <p>6 1.55</p>	<b>Termina Empedrado</b>	35,45				

PROXIMA NOTA  
PROCH NOTE  
NEXT NOTE

**0,40**

From TC <b>10 Milpillas de Arriba 2</b>		DISTANCE <b>38.85 km</b>		DAY <b>1</b>				
To TC <b>11 El Ocote</b>				SECTION <b>2</b>				
SPECIAL STAGE <b>10 Milpillas de Arriba 2</b>			RECORD		TIME ALLOWED <b>40 min</b>			
DISTANCE <b>4.95 km</b>								
DISTANCE		DIRECTION	INFORMATION	DISTANCE REGRESS				
TOTAL	PARTIAL							
<b>10</b>	<b>3,80</b>	<b>0,40</b>		<b>Cambio de Superficie Inicia Empedrado</b>	<b>35,05</b>			
		<b>7</b>	<b>1.15</b>					
	<b>4,01</b>	<b>0,21</b>		<b>Termina Empedrado</b>	<b>34,84</b>			
		<b>8</b>	<b>0.94</b>					
	<b>4,50</b>	<b>0,49</b>		<b>Guardaganado</b>	<b>34,35</b>			
		<b>9</b>	<b>0.45</b>					
	<b>4,95</b>	<b>0,45</b>		<b>Control B10 En Poste de Luz L.D con Marca</b>	<b>33,90</b>			
		<b>10</b>	<b>0.00</b>	 <p>FINISH SS 10 Milpillas de Arriba 2 4.95 km</p> <table border="1"> <tr> <td>N-21°56.790'</td> </tr> <tr> <td>W-102°34.961'</td> </tr> <tr> <td>ALT: 0 m</td> </tr> </table>	N-21°56.790'	W-102°34.961'	ALT: 0 m	
N-21°56.790'								
W-102°34.961'								
ALT: 0 m								
	<b>5,16</b>	<b>0,21</b>		<b>Control C10 en Guardaganado Termina Tierra</b>	<b>33,69</b>			
		<b>11</b>		<p>STOP</p> <table border="1"> <tr> <td>N-21°56.713'</td> </tr> <tr> <td>W-102°34.876'</td> </tr> <tr> <td>ALT: 0 m</td> </tr> </table>	N-21°56.713'	W-102°34.876'	ALT: 0 m	
N-21°56.713'								
W-102°34.876'								
ALT: 0 m								
	<b>8,51</b>	<b>3,35</b>		<b>Letrero Milpillas de Arriba L.D</b>	<b>30,34</b>			
		<b>12</b>						

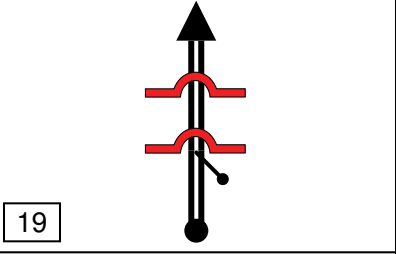

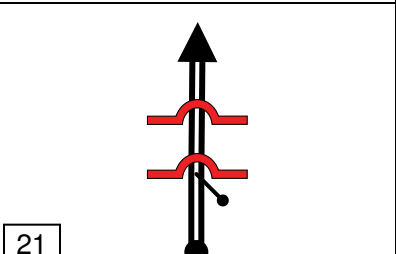
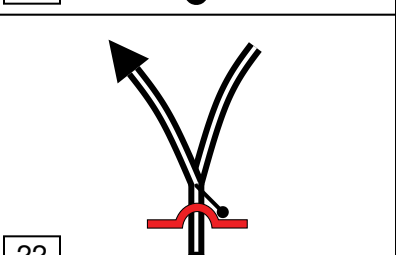
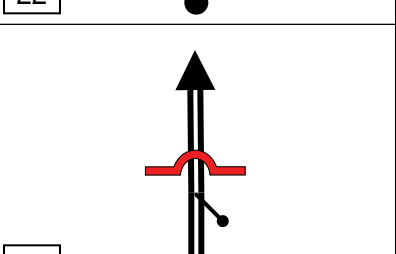
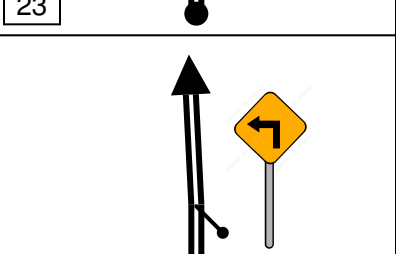
PROXIMA NOTA  
PROCH NOTE  
NEXT NOTE

**0,08**

From TC		<b>10 Milpillas de Arriba 2</b>	DISTANCE		DAY	<b>1</b>
To TC		<b>11 El Ocote</b>	<b>38.85 km</b>		SECTION	<b>2</b>
SPECIAL STAGE			<b>10</b>	RECORD	TIME ALLOWED	
<b>Milpillas de Arriba 2</b>			<b>4.95 km</b>		<b>40 min</b>	
DISTANCE		DIRECTION	INFORMATION	DISTANCE REGRESS		
TOTAL	PARTIAL					
<b>8,58</b>	<b>0,07</b>	 13	<b>Tope de Boyas</b>	<b>30,27</b>		
<b>10,78</b>	<b>2,20</b>	 14	<b>Guardaganado Tomar a la Derecha a Aguascalientes Calvillo</b>	<b>28,07</b>		
<b>11,98</b>	<b>1,20</b>	 15	<b>Precaucion !! Incorporarse a Carretera Doble Sentido a la Izquierda a Aguascalientes</b>	<b>26,87</b>		
<b>18,80</b>	<b>6,82</b>	 16	<b>Letrero No Rebasar</b>	<b>20,05</b>		
<b>22,13</b>	<b>3,33</b>	 17	<b>Vibradores Prepararse para Dar Vuelta Parada Autobus L.D</b>	<b>16,72</b>		
<b>22,28</b>	<b>0,15</b>	 18	<b>Tomar a la Derecha a Tapias Viejas</b>	<b>16,57</b>		

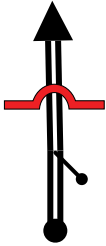
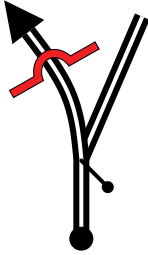
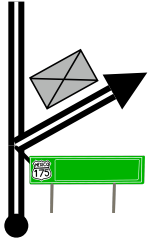
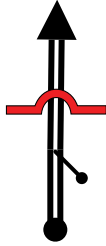
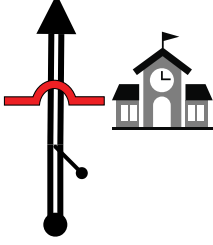
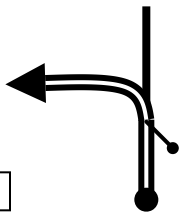
PROXIMA NOTA  
PROCH NOTE  
NEXT NOTE

**0,64**

From TC		<b>10</b>	<b>Milpillas de Arriba 2</b>	DISTANCE		<b>38.85 km</b>	DAY	<b>1</b>
To TC		<b>11</b>	<b>El Ocote</b>	RECORD			SECTION	<b>2</b>
SPECIAL STAGE				<b>10</b>	TIME ALLOWED		<b>40 min</b>	
<b>Milpillas de Arriba 2</b>				<b>4.95 km</b>				
DISTANCE		DIRECTION			INFORMATION		DISTANCE REGRESS	
TOTAL	PARTIAL							
22,93	0,65				Topes ( 2 )		15,92	
27,09	4,16				Letrero 70 km/h		11,76	
28,60	1,51				Topes ( 2 )		10,25	
29,07	0,47				Tope Entronque Tomar a la Izquierda		9,78	
29,17	0,10				Tope		9,68	
34,09	4,92				Señal de Curva L.D		4,76	

PROXIMA NOTA  
PROCH NOTE  
NEXT NOTE

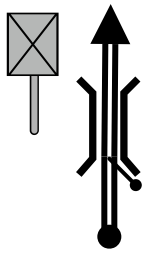

**3,42**

From TC		<b>10</b>	<b>Milpillas de Arriba 2</b>	DISTANCE	<b>38.85 km</b>	DAY	<b>1</b>
To TC		<b>11</b>	<b>El Ocote</b>			SECTION	<b>2</b>
SPECIAL STAGE				<b>10</b>	RECORD	TIME ALLOWED	
<b>Milpillas de Arriba 2</b>				<b>4.95 km</b>		<b>40 min</b>	
DISTANCE		DIRECTION		INFORMATION			DISTANCE REGRESS
TOTAL	PARTIAL						
37,51	3,42	 25		Tope			1,34
37,57	0,06	 26		Entronque Seguir por la Izquierda Tope			1,28
37,72	0,15	 27		Letrero El Taray 15 Tomar a la Derecha Casa Blanca L.I			1,13
37,85	0,13	 28		Tope			1,00
37,95	0,10	 29		Tope Escuela Telesecundaria L.D			0,90
38,12	0,17	 30		Tomar a la Izquierda Por Empedrado			0,73

PROXIMA NOTA  
PROCH NOTE  
NEXT NOTE

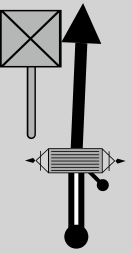





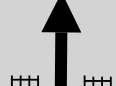
**0,73**



From TC <b>10 Milpillas de Arriba 2</b>		DISTANCE		DAY				
To TC <b>11 El Ocote</b>		<b>38.85 km</b>		<b>1</b>				
SPECIAL STAGE			RECORD		TIME ALLOWED			
<b>Milpillas de Arriba 2</b>			<b>10</b>		<b>40 min</b>			
		<b>4.95 km</b>						
DISTANCE		DIRECTION		INFORMATION				
TOTAL	PARTIAL			DISTANCE REGRESS				
<b>38,85</b>	<b>0,73</b>			 <b>Control CH11 En Letrero Invertido L.I Despues de Puente</b>				
		<div style="border: 1px solid black; padding: 2px; display: inline-block;">31</div>		<b>TC 11</b> El Ocote				
				<table border="1"> <tr> <td>N-21 °46.466'</td> </tr> <tr> <td>W-102 °31.296'</td> </tr> <tr> <td>ALT: 0 m</td> </tr> </table>		N-21 °46.466'	W-102 °31.296'	ALT: 0 m
N-21 °46.466'								
W-102 °31.296'								
ALT: 0 m								
				<b>0,00</b>				

PROXIMA NOTA  
PROCH NOTE  
NEXT NOTE

**0,17**

From TC		11	El Ocote	DISTANCE		DAY		1
To TC		12	El Ocote 2	12.87 km		SECTION		2
SPECIAL STAGE				11	RECORD		TIME ALLOWED	
El Ocote				12.66 km			40 min	
DISTANCE		DIRECTION			INFORMATION			DISTANCE REGRESS
TOTAL	PARTIAL							
0,00	0,00	1		12.66		Control A11 en Letrero Invertido Depues de Guardaganado		23.75
					START SS 11 El Ocote 12.66 km	N-21°46.473' W-102°31.394' ALT: 0 m		
1,08	1,08	2		11.58	Casas L.D			22.67
1,36	0,28	3		11.30	Guardaganado			22.39
2,43	1,07	4		10.23	Guardaganado			21.32
2,86	0,43	5		9.80	Guardaganado			20.89
3,93	1,07	6		8.73	Guardaganado Angosto con Puerta			19.82

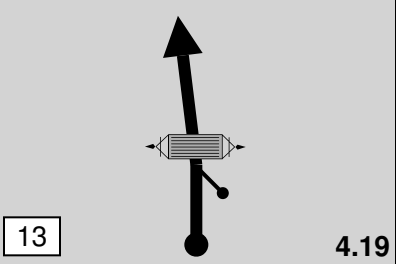
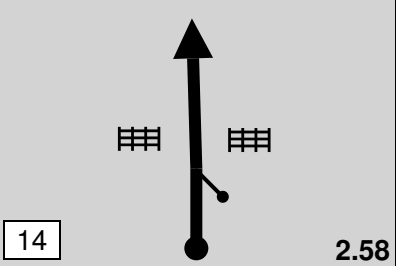

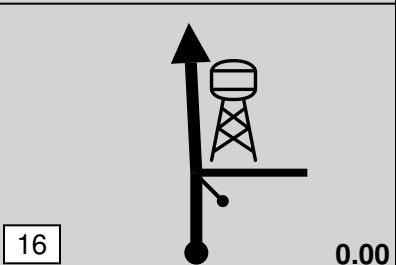

PROXIMA NOTA  
PROCH NOTE  
NEXT NOTE

0,69

From TC	11	El Ocote	DISTANCE	12.87 km	DAY	1
To TC	12	El Ocote 2			SECTION	2
SPECIAL STAGE			11	RECORD	TIME ALLOWED	
El Ocote			12.66 km		40 min	
DISTANCE		DIRECTION	INFORMATION	DISTANCE REGRESS		
TOTAL	PARTIAL					
11	4,61	0,68		Guardaganado	19.14	11
	4,87	0,26		Guardaganado	18.88	
	5,48	0,61		Guardaganado	18.27	
	6,45	0,97		Precaución! Izquierda 3	17.3	
	6,69	0,24		Guardaganado	17.06	
	8,11	1,42		Entrada a Rancho Grande L.D Puerta Verde	15.64	

PROXIMA NOTA  
PROCH NOTE  
NEXT NOTE

0,36

From TC		<b>11</b>	<b>El Ocote</b>	DISTANCE		DAY		<b>1</b>	
To TC		<b>12</b>	<b>El Ocote 2</b>	<b>12.87 km</b>		SECTION		<b>2</b>	
SPECIAL STAGE				<b>11</b>	RECORD		TIME ALLOWED		
<b>El Ocote</b>				<b>12.66 km</b>			<b>40 min</b>		
DISTANCE		DIRECTION			INFORMATION			DISTANCE REGRESS	
TOTAL	PARTIAL								
<b>11</b>		<b>8,47</b>	<b>0,36</b>		<b>4.19</b>	<b>Guardaganado</b>			<b>15.28</b>
		<b>10,08</b>	<b>1,61</b>		<b>2.58</b>	<b>Puertas Rojas Ambos Lados</b>			<b>13.67</b>
		<b>11,40</b>	<b>1,32</b>		<b>1.26</b>	<b>Guardaganado Angosto con Puerta</b>			<b>12.35</b>
		<b>12,66</b>	<b>1,26</b>		<b>0.00</b>	 <b>Control B11 en Camino L.D Antes de Torre de Agua</b>			<b>11.09</b>
				FINISH					
				SS 11		N-21°43.927'			
				El Ocote		W-102°30.554'			
				12.66 km		ALT: 0 m			

From TC		11	El Ocote	DISTANCE		DAY		1		
To TC		12	El Ocote 2	10.89 km		SECTION		2		
				AVERAGE		TIME ALLOWED				
				16.34 kph		40 min				
DISTANCE		DIRECTION		INFORMATION			DISTANCE			
TOTAL	PARTIAL						REGRESS			
12.84	0,18	 <div style="border: 1px solid black; width: 20px; height: 20px; display: flex; align-items: center; justify-content: center; margin: 5px auto;">1</div>		 <b>Control C11 en Torre de Luz</b>  TC 11 El Ocote <table border="1" style="float: right; margin-top: 5px;"> <tr><td>N-21°43.879'</td></tr> <tr><td>W-102°30.459'</td></tr> <tr><td>ALT: 0 m</td></tr> </table>			N-21°43.879'	W-102°30.459'	ALT: 0 m	10,91
N-21°43.879'										
W-102°30.459'										
ALT: 0 m										
13.48	0,64	 <div style="border: 1px solid black; width: 20px; height: 20px; display: flex; align-items: center; justify-content: center; margin: 5px auto;">2</div>		<b>Entronque Tomar a la Izquierda</b>			10,27			
13.57	0,08	 <div style="border: 1px solid black; width: 20px; height: 20px; display: flex; align-items: center; justify-content: center; margin: 5px auto;">3</div>		<b>Vibradores</b>			10,19			
14.50	0,92	 <div style="border: 1px solid black; width: 20px; height: 20px; display: flex; align-items: center; justify-content: center; margin: 5px auto;">4</div>		<b>Parada de Camión L.D</b>			9,27			
15.11	0,61	 <div style="border: 1px solid black; width: 20px; height: 20px; display: flex; align-items: center; justify-content: center; margin: 5px auto;">5</div>		<b>Entronque Seguir de Frente</b>			8,66			
15.21	0,10	 <div style="border: 1px solid black; width: 20px; height: 20px; display: flex; align-items: center; justify-content: center; margin: 5px auto;">6</div>		<b>Kilometro 26</b>			8,56			

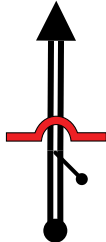
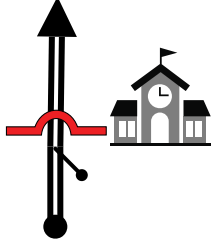
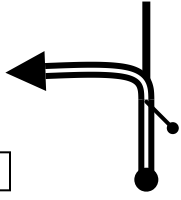


PROXIMA NOTA  
PROCH NOTE  
NEXT NOTE

0,96

From TC		11	El Ocote	DISTANCE		DAY	1
To TC		12	El Ocote 2	10.89 km		SECTION	2
				AVERAGE		TIME ALLOWED	
				16.34 kph		40 min	
DISTANCE		DIRECTION		INFORMATION		DISTANCE REGRESS	
TOTAL	PARTIAL						
16.17	0,96			Kilometro 25		7,60	
17.62	1,45			Letrero Doble L.D Aguascalientes El Ocote		6,15	
17.83	0,21			Entronque Tomar a la Izquierda a El Ocote		5,94	
17.89	0,06			Letrero Doble Tapias Viejas 13 El Ocote 5		5,88	
22.59	4,70			Letrero El Taray 15 Prepararse para Tomar a la Izquierda		1,18	
22.61	0,02			Tomar a la Izquierda a El Taray Camino Empedrado		1,16	

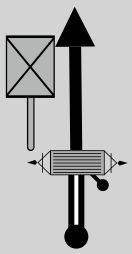


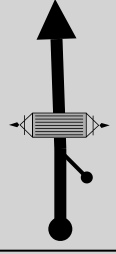
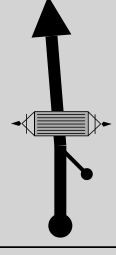
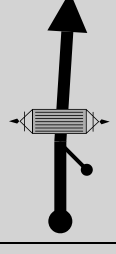
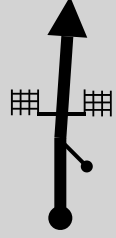
PROXIMA NOTA  
PROCH NOTE  
NEXT NOTE

0,13

From TC		11	El Ocote	DISTANCE		DAY		1
To TC		12	El Ocote 2	10.89 km		SECTION		2
				AVERAGE		TIME ALLOWED		
				16.34 kph		40 min		
DISTANCE		DIRECTION		INFORMATION			DISTANCE	
TOTAL	PARTIAL						REGRESS	
22.74	0,13	 13		Tope			1,03	
22.84	0,10	 14		Tope Escuela Telesecundaria L.D			0,93	
23.01	0,17	 15		Seguir por la izquierda por Empedrado			0,76	
23.75	0,76	 16		 Control CH12 en Letrero Invertido L.I Despues de Puede  TC 12 El Ocote 2			0,00	
				N-21°46.466' W-102°31.296' ALT: 0 m				

PROXIMA NOTA  
PROCH NOTE  
NEXT NOTE

0,17

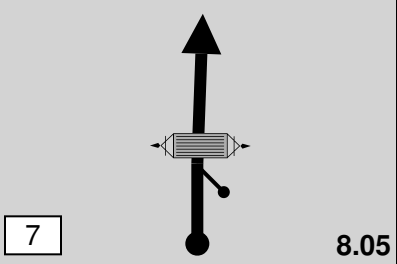
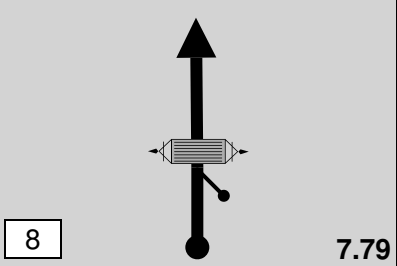
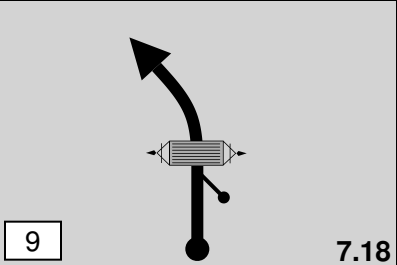
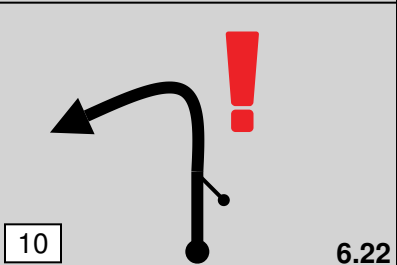
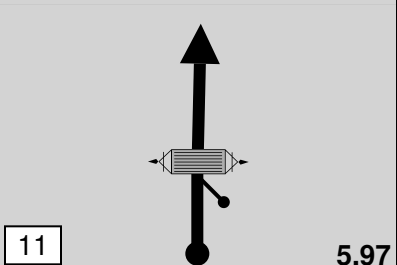
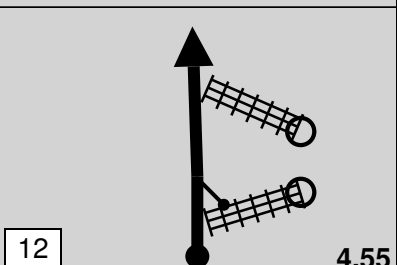
From TC		12	El Ocote 2		DISTANCE		DAY		1		
To TC		13	Ovalo Aguascalientes 1		35.31 km		SECTION		2		
SPECIAL STAGE					12	RECORD		TIME ALLOWED			
El Ocote 2					12.66 km			40 min			
DISTANCE		DIRECTION			INFORMATION				DISTANCE REGRESS		
TOTAL	PARTIAL										
12	0,00	0,00	 1 12.66			 <b>Control A12 En Letrero Invertido L.I Despues de Guardaganado</b> START SS 12 El Ocote 2 12.66 km N-21°46.473' W-102°31.395' ALT: 0 m				12	35,31
	1,08	1,08	 2 11.58			Casas L.D				34,23	
	1,36	0,28	 3 11.30			Guardaganado				33,95	
	2,43	1,07	 4 10.23			Guardaganado				32,88	
	2,86	0,43	 5 9.80			Guardaganado				32,45	
	3,93	1,07	 6 8.73			Guardaganado Angosto con Puerta				31,38	

PROXIMA NOTA  
PROCH NOTE  
NEXT NOTE

0,69



From TC	<b>12</b>	<b>El Ocote 2</b>	DISTANCE	<b>35.31 km</b>	DAY	<b>1</b>
To TC	<b>13</b>	<b>Ovalo Aguascalientes 1</b>			SECTION	<b>2</b>
SPECIAL STAGE	<b>12</b>		RECORD		TIME ALLOWED	<b>40 min</b>
	<b>El Ocote 2</b>			<b>12.66 km</b>		

12	DISTANCE		DIRECTION	INFORMATION	DISTANCE REGRESS	12
	TOTAL	PARTIAL				
	4,61	0,68		Guardaganado	30,70	
	4,87	0,26		Guardaganado	30,44	
	5,48	0,61		Guardaganado	29,83	
	6,44	0,96		Precaución! Izquierda 3	28,87	
	6,69	0,25		Guardaganado	28,62	
	8,11	1,42		Entrada a Rancho Grande L.D Puerta Verde	27,20	

PROXIMA NOTA  
PROCH NOTE  
NEXT NOTE

**0,36**

From TC	<b>12</b>	<b>El Ocote 2</b>	DISTANCE	<b>35.31 km</b>	DAY	<b>1</b>
To TC	<b>13</b>	<b>Ovalo Aguascalientes 1</b>			SECTION	<b>2</b>
SPECIAL STAGE		<b>12</b>	RECORD		TIME ALLOWED	<b>40 min</b>
	<b>El Ocote 2</b>	<b>12.66 km</b>				

12	DISTANCE		DIRECTION	INFORMATION	DISTANCE REGRESS	12			
	TOTAL	PARTIAL							
8,47	0,36			<b>Guardaganado</b>	26,84				
10,08	1,61			<b>Puertas Rojas Ambos Lados</b>	25,23				
11,40	1,32			<b>Guardaganado Angosto con Puerta</b>	23,91				
12,66	1,26			<b>Control B12 en Camino Antes de Torre de Agua</b> FINISH <b>SS 12</b> El Ocote 2 12.66 km <table border="1" style="float: right;"> <tr> <td>N-21°43.927'</td> </tr> <tr> <td>W-102°30.554'</td> </tr> <tr> <td>ALT: 0 m</td> </tr> </table>	N-21°43.927'	W-102°30.554'	ALT: 0 m	22,65	
N-21°43.927'									
W-102°30.554'									
ALT: 0 m									
12,84	0,18			<b>Control C12 en Torre de Luz</b>  <b>STOP</b> <table border="1" style="float: right;"> <tr> <td>N-21°43.876'</td> </tr> <tr> <td>W-102°30.460'</td> </tr> <tr> <td>ALT: 0 m</td> </tr> </table>	N-21°43.876'	W-102°30.460'	ALT: 0 m	22,47	
N-21°43.876'									
W-102°30.460'									
ALT: 0 m									
13,49	0,65			<b>Entronque Tomar a la Izquierda</b>	21,82				

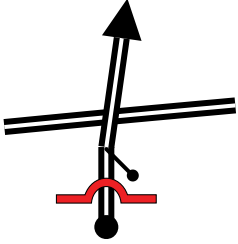
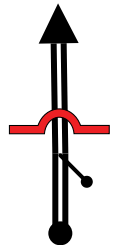
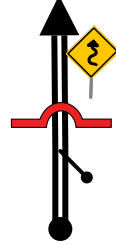

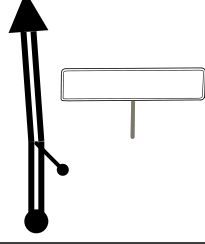
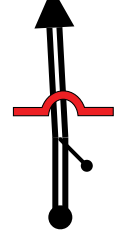
PROXIMA NOTA  
PROCH NOTE  
NEXT NOTE

**0,08**

From TC		12	El Ocote 2	DISTANCE		35.31 km	DAY	1
To TC		13	Ovalo Aguascalientes 1	RECORD			SECTION	2
SPECIAL STAGE				12	TIME ALLOWED		40 min	
El Ocote 2				12.66 km				
DISTANCE		DIRECTION		INFORMATION			DISTANCE REGRESS	
TOTAL	PARTIAL							
13,57	0,08			Vibradores			21,74	
14,50	0,93			Parada de Autobus L.D			20,81	
15,05	0,55			Letrero Aguascalientes Tanque de los Jmz Tomar a la Derecha			20,26	
15,24	0,19			Letrero Curva L.D			20,07	
19,58	4,34			Topes ( 2 )			15,73	
21,71	2,13			Letrero Zona de Curvas			13,60	


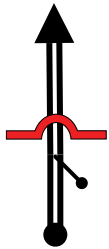
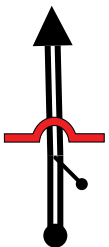
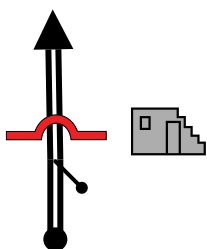
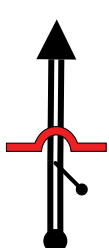
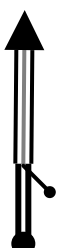
PROXIMA NOTA  
PROCH NOTE  
NEXT NOTE

2,71

From TC		<b>12</b>	<b>El Ocote 2</b>	DISTANCE		DAY		<b>1</b>
To TC		<b>13</b>	<b>Ovalo Aguascalientes 1</b>	<b>35.31 km</b>		SECTION		<b>2</b>
SPECIAL STAGE				<b>12</b>	RECORD		TIME ALLOWED	
<b>El Ocote 2</b>				<b>12.66 km</b>			<b>40 min</b>	
DISTANCE		DIRECTION		INFORMATION		DISTANCE REGRESS		
TOTAL	PARTIAL							
24,42	2,71	 25		<p style="text-align: center;"><b>Tope Entronque Seguir de Frente</b></p>		10,89		
24,64	0,22	 26		<p style="text-align: center;"><b>Tope</b></p>		10,67		
24,94	0,30	 27		<p style="text-align: center;"><b>Tope Camino de Piedra L.D</b></p>		10,37		
25,40	0,46	 28		<p style="text-align: center;"><b>Puente Barandales Amarillos</b></p>		9,91		
29,41	4,01	 29		<p style="text-align: center;"><b>Letrero Tanque de los Jimenez L.D</b></p>		5,90		
29,49	0,08	 30		<p style="text-align: center;"><b>Topes ( 3 )</b></p>		5,82		

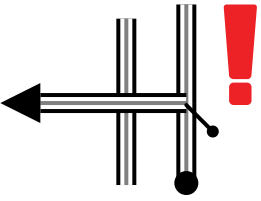
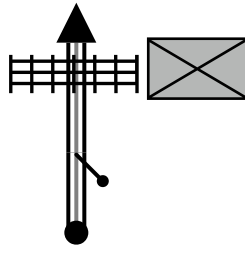

PROXIMA NOTA  
PROCH NOTE  
NEXT NOTE



**0,30**

From TC		<b>12</b>	<b>El Ocote 2</b>	DISTANCE		DAY		<b>1</b>
To TC		<b>13</b>	<b>Ovalo Aguascalientes 1</b>	<b>35.31 km</b>		SECTION		<b>2</b>
SPECIAL STAGE				<b>12</b>	RECORD		TIME ALLOWED	
<b>El Ocote 2</b>				<b>12.66 km</b>			<b>40 min</b>	
DISTANCE		DIRECTION			INFORMATION			DISTANCE REGRESS
TOTAL	PARTIAL							
29,79	0,30	 <div style="border: 1px solid black; padding: 2px; display: inline-block;">31</div>			Tope Iglesia L.D			5,52
29,89	0,10	 <div style="border: 1px solid black; padding: 2px; display: inline-block;">32</div>			Tope			5,42
30,08	0,19	 <div style="border: 1px solid black; padding: 2px; display: inline-block;">33</div>			Tope			5,23
31,98	1,90	 <div style="border: 1px solid black; padding: 2px; display: inline-block;">34</div>			Tope Casas de Ladrillo en Construcción L.D			3,33
32,25	0,27	 <div style="border: 1px solid black; padding: 2px; display: inline-block;">35</div>			Topes ( 3 ) Poblado			3,06
34,13	1,88	 <div style="border: 1px solid black; padding: 2px; display: inline-block;">36</div>			Precaución Inicia Camellon			1,18

PROXIMA NOTA  
PROCH NOTE  
NEXT NOTE

**1,13**

From TC	<b>12</b>	<b>El Ocote 2</b>	DISTANCE	<b>35.31 km</b>	DAY	<b>1</b>				
To TC	<b>13</b>	<b>Ovalo Aguascalientes 1</b>			SECTION	<b>2</b>				
SPECIAL STAGE		<b>12</b>	RECORD		TIME ALLOWED	<b>40 min</b>				
<b>El Ocote 2</b>		<b>12.66 km</b>								
DISTANCE		DIRECTION	INFORMATION	DISTANCE REGRESS						
TOTAL	PARTIAL									
<b>35,26</b>	<b>1,13</b>	 <div style="border: 1px solid black; padding: 2px; width: fit-content; margin: 5px auto;">37</div>	<p><b>Precaución Tomar a la Izquierda a Ovalo Aguascalientes</b></p>	<b>0,05</b>						
<b>35,31</b>	<b>0,05</b>	 <div style="border: 1px solid black; padding: 2px; width: fit-content; margin: 5px auto;">38</div>	<p> <b>Control CH13 En Reja de Entrada a Ovalo Seguir Instrucciones de Oficiales</b></p> <table border="1" style="width: 100%; border-collapse: collapse;"> <tr> <td style="width: 60%;">TC 13</td> <td>N-21°43.232'</td> </tr> <tr> <td>Ovalo</td> <td>W-102°19.430'</td> </tr> <tr> <td>Aguascalientes 1</td> <td>ALT: 0 m</td> </tr> </table>	TC 13	N-21°43.232'	Ovalo	W-102°19.430'	Aguascalientes 1	ALT: 0 m	<b>0,00</b>
TC 13	N-21°43.232'									
Ovalo	W-102°19.430'									
Aguascalientes 1	ALT: 0 m									



U

O

U