

FIA
NACAM
RALLY
CHAMPIONSHIP



PRESENTS

FIA
NACAM
RALLY
CHAMPIONSHIP

FEHADAC

CNRM

PRESENTED BY

SUBARU

CMR

56° RALLY

MONTAÑAS

SAN LUIS POTOSI

25-27
JUL
2024

MEMBER OF

FIA

RALLY AUTOMOVIL CLUB MEXICO

CRO

POTOSI PARA LOS POTOSINOS

IUSA 1939

CONSORCIO ARISTOS

LIBRETA DE RUTA

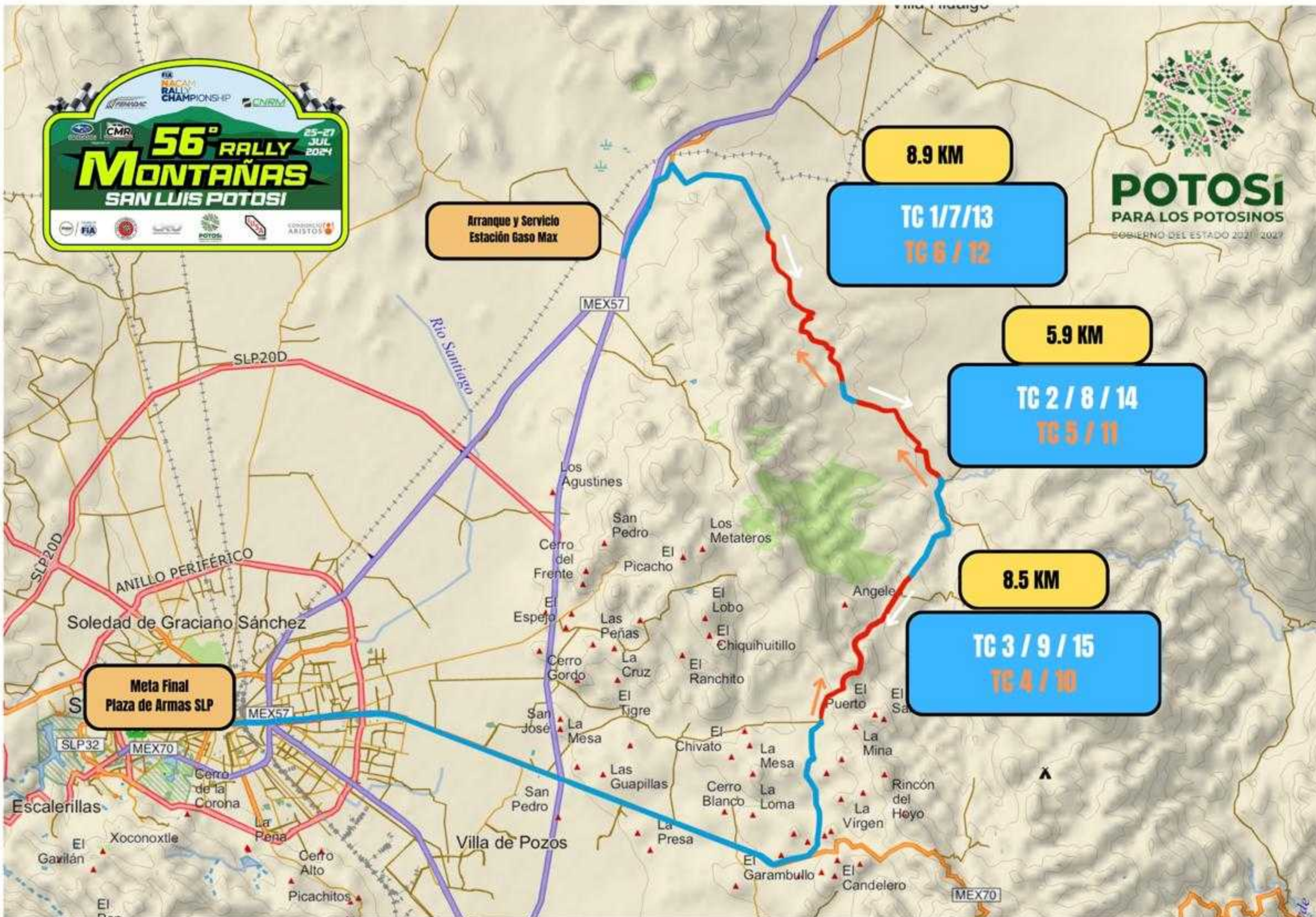


POTOSI
PARA LOS POTOSINOS
GOBIERNO DEL ESTADO 2021-2027



MEMBER OF





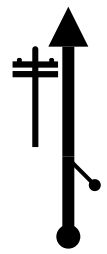

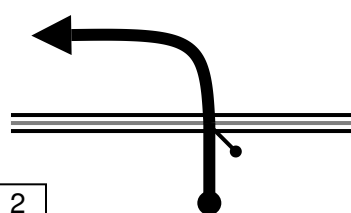

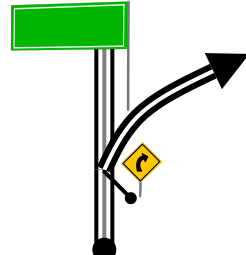


VIERNES 26 DE JULIO DE 2024

TC CH	LOCALIZACION	DIST TC	DIST TRANS	DIST TOTAL	TIEMPO PARCIAL	HORA PRIMER AUTO
CH0	SALIDA CEREMONIAL Plaza de armas San Luis Potosí					19:30
TOTALES SECCION 0		0.000	0.000	0.000		

SÁBADO 27 DE JULIO 2024

TC CH	LOCALIZACION	DIST TC	DIST TRANS	DIST TOTAL	TIEMPO PARCIAL	HORA PRIMER AUTO
PC0	Entrada parque cerrado					07:30
0A	Salida parque cerrado				00:30	08:00
1			12.000	12.000	00:15	08:15
TC 1	Ventura	8.940				08:18
2			1.430	10.370	00:12	08:30
TC 2	Aguaje de los castillo	5.970				08:33
3			7.030	13.000	00:20	08:53
TC 3	Armadillo de los infante	8.500				08:56
3A	Entrada Reagrupamiento SOP		7.500	16.000	00:20	09:16
3B	Salida Reagrupamiento SOP				00:20	09:36
4			7.500	7.500	00:12	09:48
TC 4	San jose de gomez	8.500				09:51
5			7.030	15.530	00:18	10:09
TC 5	Ranchito de los guzman	5.970				10:12
6			1.230	7.200	00:12	10:24
TC 6	La escondida	8.940				10:27
6A	ENTRADA A SERVICIO 1 Europits		19.640	28.580	00:30	10:57
TOTALES SECCION 1		46.820	63.360	110.180		
SERVICIO					00:40	
6B	ENTRADA RECLASIFICACION 1					11:37
6C	SALIDA RECLASIFICACION 2				00:10	11:47
7			12.000	12.000	00:15	12:02
TC 7	Ventura 2	8.940				12:05
8			1.430	10.370	00:12	12:17
TC8	Aguaje de los castillo 2	5.970				12:20
9			7.030	13.000	00:18	12:38
TC 9	Armadillo de los infante 2	8.500				12:41
9A	Entrada Reagrupamiento SOP		7.500	16.000	00:25	13:06
9B	Salida Reagrupamiento SOP				00:20	13:26
10			7.500	7.500	00:12	13:38
TC 10	San jose de gomez 2	8.500				13:41
11			7.030	15.530	00:18	13:59
TC 11	Ranchito de los guzman 2	5.970				14:02
12			1.230	7.200	00:12	14:14
TC 12	La escondida 2	8.940				14:17
12A	ENTRADA A SERVICIO 2 Europits		19.640	28.580	00:30	14:47
TOTALES SECCION 2		46.820	63.360	110.180		
SERVICIO					00:30	
12B	SALIDA A SERVICIO 2 Europits					15:17
13			12.000	12.000	00:15	15:32
TC 13	Ventura 3	8.940				15:35
14			1.430	10.370	00:12	15:47
TC14	Aguaje de los castillo 3	5.970				15:50
15			7.030	13.000	00:18	16:08
TC 15	Armadillo de los infante 3	8.500				16:11
15A	ARCO DE META		36.600	45.100	00:49	17:00
TOTALES SECCION 3		23.410	57.060	80.470		






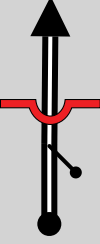
TOTAL EVENTO 117.050 183.780 300.830 39%

From TC		0	SALIDA		DISTANCE		DAY			
To TC		1	Ventura		12.41 km		SECTION			
				AVERAGE		TIME ALLOWED				
				49.64 kph		15 min				
DISTANCE		DIRECTION		INFORMATION		DISTANCE REGRESS				
TOTAL	PARTIAL									
0,00	0,00	 1		 Control CH0 Salida en poste de Luz junto a Letrero Gasomax TC 0 SALIDA <table border="1" style="display: inline-table; vertical-align: middle;"> <tr><td>N-22°20.725'</td></tr> <tr><td>W-100°47.841'</td></tr> <tr><td>ALT: 0 m</td></tr> </table>		N-22°20.725'	W-100°47.841'	ALT: 0 m	12,41	
N-22°20.725'										
W-100°47.841'										
ALT: 0 m										
0,07	0,07	 2		Cruzar autopista con Precaución !! Tomar a la Izquierda a Matehuala		12,34				
0,17	0,10	 3		Incorporarse a Autopista con Precaución !!		12,24				
3,69	3,52	 4		Salir a la Derecha a Ventura		8,72				
4,65	0,96	 5		Letrero L.D 60 KM/H		7,76				
4,94	0,29	 6		Letrero Ventura L.D		7,47				

PROXIMA NOTA
PROCH NOTE
NEXT NOTE

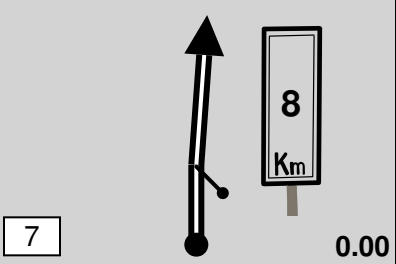

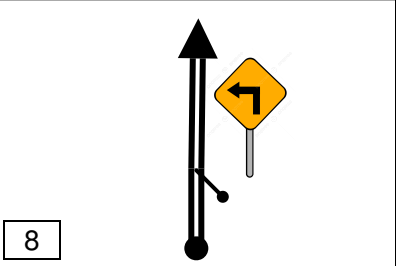

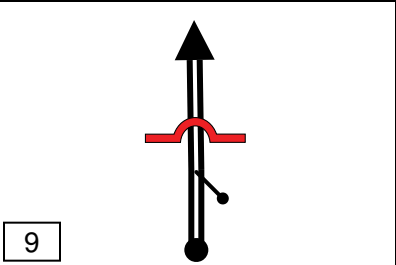
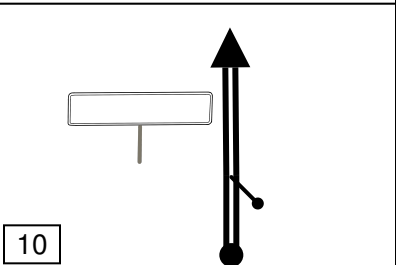

0,09

From TC		0	SALIDA	DISTANCE		DAY				
To TC		1	Ventura	12.41 km		SECTION				
				AVERAGE		TIME ALLOWED				
				49.64 kph		15 min				
DISTANCE		DIRECTION		INFORMATION		DISTANCE REGRESS				
TOTAL	PARTIAL									
5,02	0,08			Tomar a la Derecha Aguaje de los Castillo		7,39				
6,22	1,20			Guardaganado		6,19				
11,73	5,51			Precaución ! Vado Grande		0,68				
12,37	0,64			Guardaganado		0,04				
12,41	0,04			Control CH1 en Letrero Invertido L.I (0,05) TC 1 Ventura <table border="1"> <tr> <td>N-22°20.978'</td> </tr> <tr> <td>W-100°43.720'</td> </tr> <tr> <td>ALT: 0 m</td> </tr> </table>		N-22°20.978'	W-100°43.720'	ALT: 0 m	0,00	
N-22°20.978'										
W-100°43.720'										
ALT: 0 m										
PROXIMA NOTA PROCH NOTE NEXT NOTE		0,05								

From TC	1	Ventura	DISTANCE	10.37 km	DAY	1			
To TC	2	Aguaje de los Castillo			SECTION	1			
SPECIAL STAGE	1		RECORD		TIME ALLOWED	12 min			
Ventura	8.94 km								
DISTANCE		DIRECTION	INFORMATION			DISTANCE REGRESS			
TOTAL	PARTIAL								
1	0,00	0,00	1	8.94	 Control A1 en Marca en Piso arbusto grande L.D START SS 1 Ventura 8.94 km <table border="1" data-bbox="1068 409 1247 493"> <tr> <td>N-22°20.953'</td> </tr> <tr> <td>W-100°43.725'</td> </tr> <tr> <td>ALT: 0 m</td> </tr> </table>	N-22°20.953'	W-100°43.725'	ALT: 0 m	10,37
N-22°20.953'									
W-100°43.725'									
ALT: 0 m									
	3,31	3,31	2	5.63	 Guardaganado	7,06			
	3,93	0,62	3	5.01	 Inician Curvas Peligrosas !!	6,44			
	4,34	0,41	4	4.60	 Puente con Vado	6,03			
	5,06	0,72	5	3.88	 Seguir de frente camino de piedra L.D	5,31			
	6,06	1,00	6	2.88	 Bajada/Vado Piso Malo	4,31			

PROXIMA NOTA
PROCH NOTE
NEXT NOTE

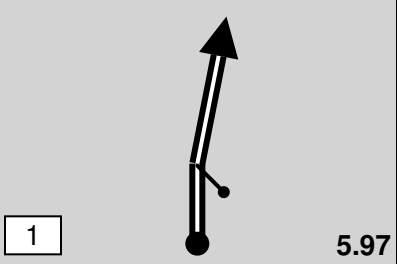

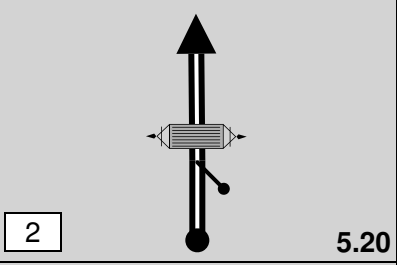
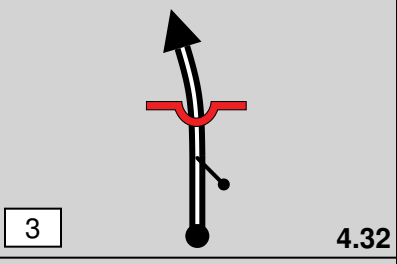
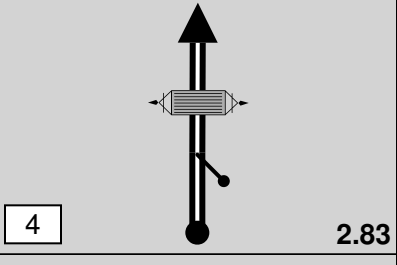
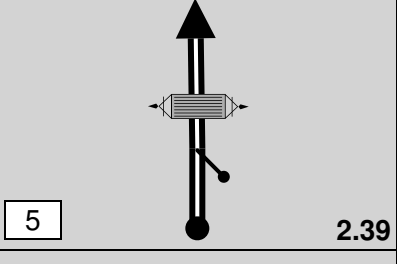
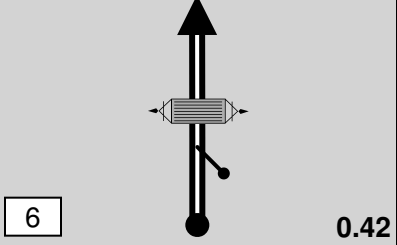
2,88

From TC		1	Ventura	DISTANCE		10.37 km		DAY	1	
To TC		2	Aguaje de los Castillo	RECORD		TIME ALLOWED		12 min		
SPECIAL STAGE		1		VENTURA		8.94 km		SECTION		1
DISTANCE		TOTAL		PARTIAL		DIRECTION		INFORMATION		DISTANCE REGRESS
8,94		2,88		7				 Control B1 en Kilometro 8 FINISH SS 1 Ventura 8.94 km		1,43
9,24		0,30		8				 Control C1 en Señal de Curva L.D STOP		1,13
9,80		0,56		9				Topes (4) Ranchito de los Guzman		0,57
10,37		0,57		10				 Control CH2 en Letrero Invertido Inicia Zona Urbana L.I TC 2 Aguaje de los Castillo		0,00

PROXIMA NOTA
PROCH NOTE
NEXT NOTE

0,09







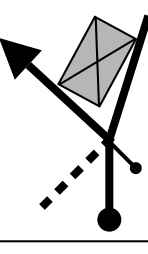
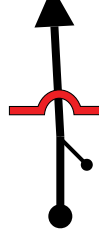
From TC	2	Aguaje de los Castillo	DISTANCE	12.21 km	DAY	1
To TC	3	Armadillo de los Infante			SECTION	1
SPECIAL STAGE		2	RECORD		TIME ALLOWED	20 min
		Aguaje de los Castillo		5.97 km		

2	DISTANCE		DIRECTION	INFORMATION	DISTANCE REGRESS	2			
	TOTAL	PARTIAL							
	0,00	0,00		 <p>Control A2 en Letrero Invertido Ranchito de los Guzman L.I</p> <p>START SS 2 Aguaje de los Castillo 5.97 km</p> <table border="1"> <tr> <td>N-22°17.190'</td> </tr> <tr> <td>W-100°41.606'</td> </tr> <tr> <td>ALT: 0 m</td> </tr> </table>	N-22°17.190'	W-100°41.606'	ALT: 0 m	12,21	
N-22°17.190'									
W-100°41.606'									
ALT: 0 m									
	0,77	0,77		Guardaganado	11,44				
	1,65	0,88		Bajada/Vado	10,56				
	3,14	1,49		Guardaganado	9,07				
	3,58	0,44		Guardaganado	8,63				
	5,55	1,97		Guardaganado	6,66				

PROXIMA NOTA
PROCH NOTE
NEXT NOTE

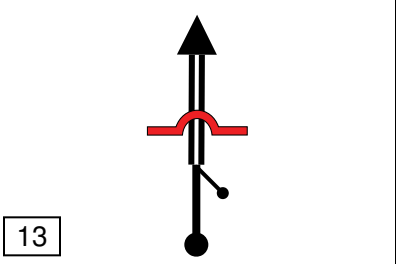
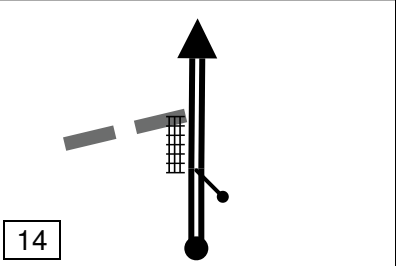

0,42

From TC	2	Aguaje de los Castillo	DISTANCE	12.21 km	DAY	1
To TC	3	Armadillo de los Infante			SECTION	1
SPECIAL STAGE			RECORD		TIME ALLOWED	20 min
Aguaje de los Castillo		5.97 km				

2	DISTANCE		DIRECTION	INFORMATION	DISTANCE REGRESS	2
	TOTAL	PARTIAL				
	5,97	0,42	 7 0.00	 Control B2 en Letrero de Curva Invertido L.I FINISH SS 2 Aguaje de los Castillo 5.97 km N-22°15.311' W-100°39.394' ALT: 0 m	6,24	
	6,33	0,36	 8	 Control C2 en Letrero Principia Zona Urbana STOP N-22°15.189' W-100°39.244' ALT: 0 m	5,88	
	6,51	0,18	 9	Kilometro 0 Inicia Empedrado	5,70	
	6,81	0,30	 10	Seguir por la Derecha por Empedrado	5,40	
	7,29	0,48	 11	Tomar a la Izquierda seguir junto al rio	4,92	
	7,64	0,35	 12	Topes (2)	4,57	

PROXIMA NOTA
PROCH NOTE
NEXT NOTE




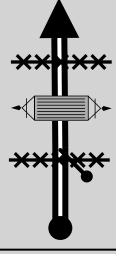
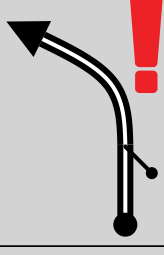
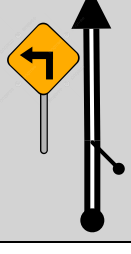

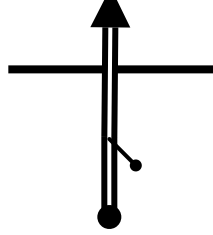

0,29

From TC		2	Aguaje de los Castillo	DISTANCE	12.21 km	DAY	1			
To TC		3	Armadillo de los Infante			SECTION	1			
SPECIAL STAGE				2	RECORD	TIME ALLOWED				
Aguaje de los Castillo				5.97 km		20 min				
DISTANCE		DIRECTION		INFORMATION			DISTANCE REGRESS			
TOTAL	PARTIAL									
7,93	0,29			Tope Terminando Camellon			4,28			
12,21	4,28			 Control CH3 Marca en Piso Barda de Piedra L.I (0,04) TC 3 Armadillo de los Infante			0,00			
				<table border="1"> <tr> <td>N-22°12.677'</td> </tr> <tr> <td>W-100°40.114'</td> </tr> <tr> <td>ALT: 0 m</td> </tr> </table>			N-22°12.677'	W-100°40.114'	ALT: 0 m	
N-22°12.677'										
W-100°40.114'										
ALT: 0 m										

PROXIMA NOTA
PROCH NOTE
NEXT NOTE

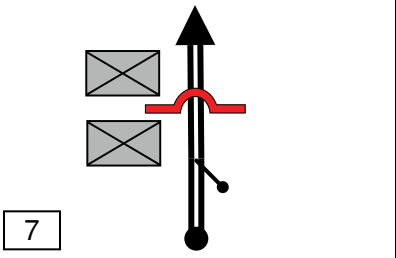
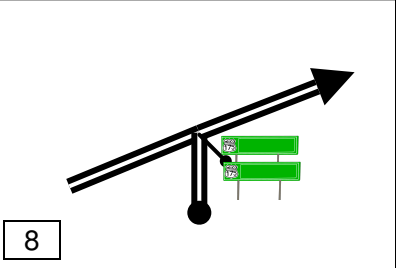
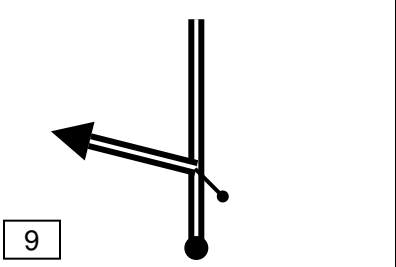
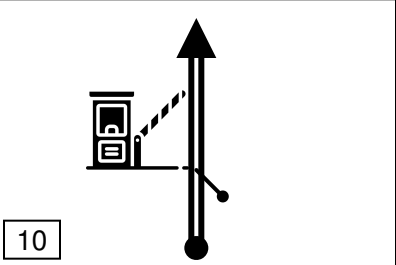

0,04

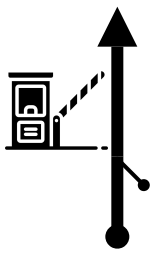


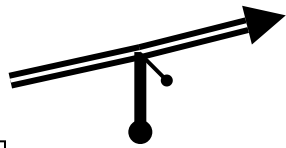
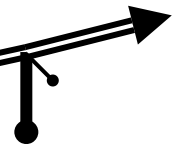

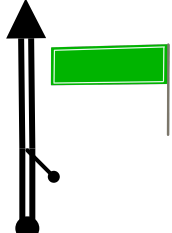
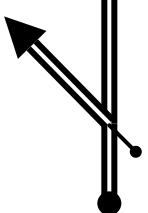

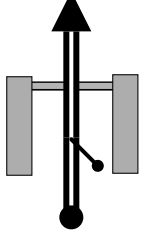
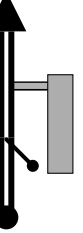
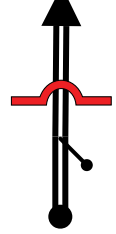
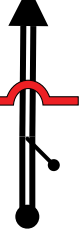
From TC	3 Armadillo de los Infante	DISTANCE	17.11 km	DAY	1
To TC	3A Super Ovalo Potosino			SECTION	1
SPECIAL STAGE	3 Armadillo de los Infante	8.52 km	RECORD	TIME ALLOWED	20 min

3	DISTANCE		DIRECTION	INFORMATION	DISTANCE REGRESS	3
	TOTAL	PARTIAL				
	0,00	0,00	 1 8.52	 Control A3 Marca en Piso, Arbol Pequeño L.i START SS 3 Armadillo de los Infante 8.52 km N-22°12.659' W-100°40.129' ALT: 0 m	17,11	
	3,24	3,24	 2 5.28	Precaución!!! Curva Peligrosa	13,87	
	4,99	1,75	 3 3.53	Tope de Boyas Guardagando Tope de Boyas	12,12	
	6,52	1,53	 4 2.00	Lomo Precaución Curva Peligrosa	10,59	
	8,52	2,00	 5 0.00	 Control B3 en señal de Curva Invertida L.I FINISH SS 3 Armadillo de los Infante 8.52 km N-22°09.318' W-100°42.438' ALT: 0 m	8,59	
	8,87	0,35	 6	 Control C3 3 Metros antes de camino de TIERRA STOP N-22°09.129' W-100°42.417' ALT: 0 m	8,24	

PROXIMA NOTA
PROCH NOTE
NEXT NOTE

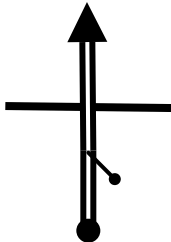

3,83

From TC		3 Armadillo de los Infante		DISTANCE	DAY		1
To TC		3A Super Ovalo Potosino		17.11 km	SECTION		1
SPECIAL STAGE				3	RECORD		TIME ALLOWED
Armadillo de los Infante				8.52 km			20 min
DISTANCE		DIRECTION		INFORMATION			DISTANCE REGRESS
TOTAL	PARTIAL						
12,71	3,84			Inicia Población San Jose de Gomez Topes (18)			4,40
15,94	3,23			Letrero Doble L.D Tomar a la Derecha a San Luis Potosi			1,17
17,08	1,14			Precaución!!! Tomar a la Izquierda a Super Ovalo Potosino			0,03
17,11	0,03			 Control CH3A Entrada Reagrupamiento Super Ovalo Potosino			0,00
				TC 3A Super Ovalo Potosino		N-22°05.571' W-100°43.370' ALT: 0 m	

From TC		3B	Salida Reagrupamiento	DISTANCE	DAY	1
To TC		4	San Jose de Gomez	8.23 km	SECTION	1
				AVERAGE	TIME ALLOWED	15 min
				32.92 kph		
DISTANCE		DIRECTION		INFORMATION		DISTANCE REGRESS
TOTAL	PARTIAL					
0,00	0,00				Control CH3B Salida de Reagrupamiento	8,23
		1		TC 3B Salida Reagrupamiento	N-22°05.571' W-100°43.370' ALT: 0 m	
0,03	0,03			Tomar a la Derecha Incorporarse con Precaución		8,20
2						
1,03	1,00			Letrero CD Valles Armadillo de los Infante Perpararse para Tomar a la Izquierda		7,20
3						
1,17	0,14			Tomar a la Izquierda a Armadillo de los Infante		7,06
4						
3,58	2,41			Arco Bienvenidos San Jose de Gomez		4,65
5						
3,78	0,20			Topes (18)		4,45
6						

PROXIMA NOTA
PROCH NOTE
NEXT NOTE

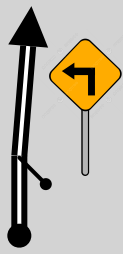


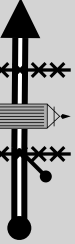

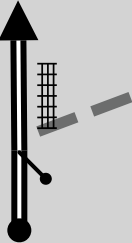



4,46

From TC 3B Salida Reagrupamiento		DISTANCE		DAY	
To TC 4 San Jose de Gomez		8.23 km		SECTION 1	
				AVERAGE	
				32.92 kph	
				TIME ALLOWED	
				15 min	
DISTANCE		DIRECTION	INFORMATION	DISTANCE REGRESS	
TOTAL	PARTIAL				
8,23	4,45		 Control CH4 3 Metros Despues de Camino de Tierra (0,35) TC 4 San Jose de Gomez	0,00	
					<div style="border: 1px solid black; padding: 2px; display: inline-block;">7</div>

PROXIMA NOTA
PROCH NOTE
NEXT NOTE


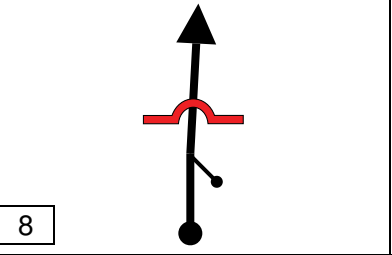
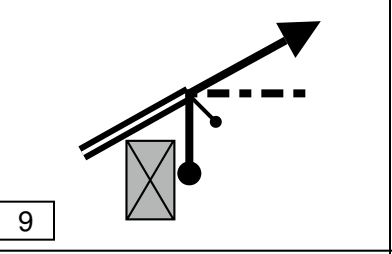
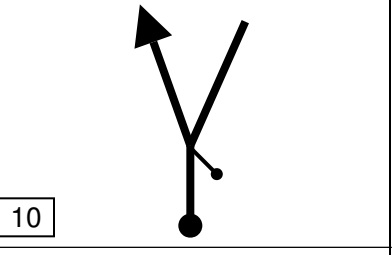
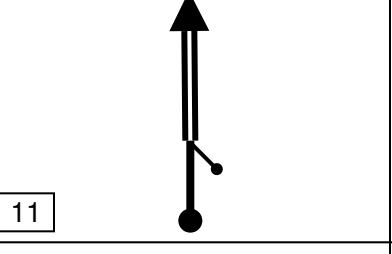
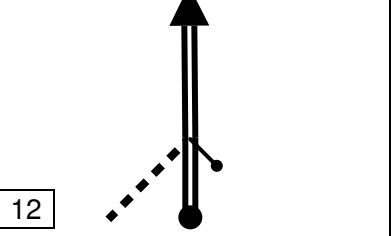

0,35



From TC	4	San Jose de Gomez	DISTANCE	14.67 km	DAY	1
To TC	5	Ranchito de los Guzman			SECTION	1
SPECIAL STAGE	4		RECORD		TIME ALLOWED	18 min
San Jose de Gomez		8.56 km				

4	DISTANCE		DIRECTION	INFORMATION	DISTANCE REGRESS	4
	TOTAL	PARTIAL				
	0,00	0,00	 1 8.56	 Control A4 en Señal de Curva L.D START SS 4 San Jose de Gomez 8.56 km N-22°09.318' W-100°42.438' ALT: 0 m	14,67	
	1,94	1,94	 2 6.62	Precaución !! Lomo Derecha Peligrosa	12,73	
	3,53	1,59	 3 5.03	Tope de Boyas Guardaganado Tope de Boyas	11,14	
	4,85	1,32	 4 3.71	Precaución!!! Curvas Peligrosas	9,82	
	8,56	3,71	 5 0.00	 Control B4 en Muro de Piedra L.D con Puerta de Madera FINISH SS 4 San Jose de Gomez 8.56 km N-22°12.677' W-100°40.114' ALT: 0 m	6,11	
	9,04	0,48	 6	 Control C4 Marca en Piso STOP N-22°12.884' W-100°39.952' ALT: 0 m	5,63	

PROXIMA NOTA
PROCH NOTE
NEXT NOTE

3,81

From TC	4	San Jose de Gomez	DISTANCE	14.67 km	DAY	1			
To TC	5	Ranchito de los Guzman			SECTION	1			
SPECIAL STAGE	4		RECORD		TIME ALLOWED	18 min			
San Jose de Gomez		8.56 km							
DISTANCE		DIRECTION	INFORMATION	DISTANCE REGRESS					
TOTAL	PARTIAL								
12,85	3,81		Inicia Camellon Tomar por la Derecha	1,82					
13,13	0,28		Topes (2)	1,54					
13,48	0,35		Seguir por Empedrado de frente	1,19					
14,10	0,62		Tomar por la Izquierda a Rancho de los Guzman	0,57					
14,26	0,16		Cambio de Superficie Inicia Pavimento	0,41					
14,67	0,41		 Control CH5 Frente a Camino L.I TC 5 Ranchito de los Guzman <table border="1" data-bbox="1063 1753 1242 1837"> <tr> <td>N-22°15.274'</td> </tr> <tr> <td>W-100°39.328'</td> </tr> <tr> <td>ALT: 0 m</td> </tr> </table>	N-22°15.274'	W-100°39.328'	ALT: 0 m	0,00		
N-22°15.274'									
W-100°39.328'									
ALT: 0 m									
PROXIMA NOTA PROCH NOTE NEXT NOTE		0,13							

From TC		5 Ranchito de los Guzman		DISTANCE		DAY		1	
To TC		6 La Escondida		6.74 km		SECTION		1	
SPECIAL STAGE				5		RECORD		TIME ALLOWED	
Ranchito de los Guzman				5.71 km				12 min	
DISTANCE		DIRECTION		INFORMATION				DISTANCE REGRESS	
TOTAL	PARTIAL								
0,00	0,00	1	5.71	 Control A5 en Letrero de Curva L.D START SS 5 Ranchito de los Guzman 5.71 km N-22°15.311' W-100°39.394' ALT: 0 m				6,74	
0,42	0,42	2	5.29	Guardaganado				6,32	
2,40	1,98	3	3.31	Guardaganado				4,34	
2,83	0,43	4	2.88	Guardaganado				3,91	
4,32	1,49	5	1.39	 Bajada/Vado Precaución!				2,42	
5,20	0,88	6	0.51	Guardaganado				1,54	

PROXIMA NOTA
PROCH NOTE
NEXT NOTE



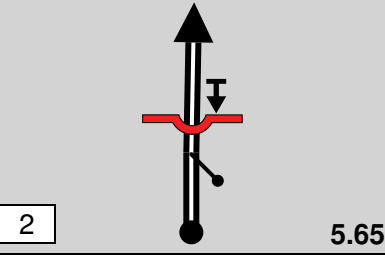
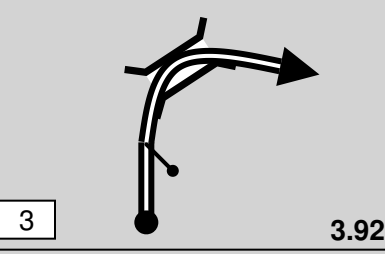
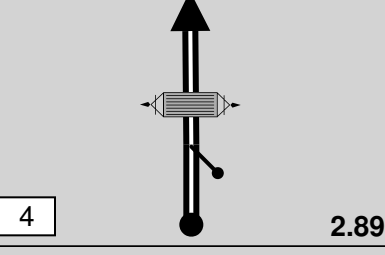
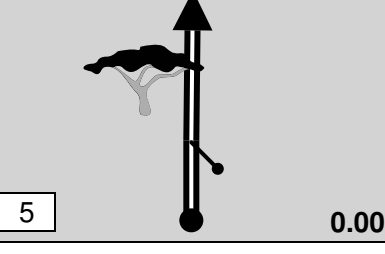



0,51

From TC		5	Ranchito de los Guzman	DISTANCE		DAY		1
To TC		6	La Escondida	6.74 km		SECTION		1
SPECIAL STAGE				5	RECORD		TIME ALLOWED	
Ranchito de los Guzman				5.71 km			12 min	
DISTANCE		DIRECTION		INFORMATION				DISTANCE REGRESS
TOTAL	PARTIAL							
5,71	0,51			Control B5 en Letrero No Rebasar L.D FINISH SS 5 Ranchito de los Guzman 5.71 km	N-22°17.127' W-100°41.467' ALT: 0 m	1,03		
		7	0.00		Control C5 en Primer Tope Marca en Piso STOP	N-22°17.206' W-100°41.746' ALT: 0 m	0,53	
		9			Tope		0,12	
		10			Control CH6 en Poste de Madera Casa Blanca Camino L.D TC 6 La Escondida	N-22°17.432' W-100°41.841' ALT: 0 m	0,00	

PROXIMA NOTA
PROCH NOTE
NEXT NOTE

0,10

From TC	6	La Escondida	DISTANCE	23.72 km	DAY	1
To TC	6A	SERVICIO GASOMAX			SECTION	1
SPECIAL STAGE		6	RECORD		TIME ALLOWED	30 min
La Escondida		9.17 km				

6	DISTANCE		DIRECTION	INFORMATION	DISTANCE REGRESS	6			
	TOTAL	PARTIAL							
	0,00	0,00	 <p>1 9.17</p>	 <p>Control A6 en Pared Blanco con Azul L.D</p> <p>START SS 6 La Escondida 9.17 km</p> <table border="1"> <tr> <td>N-22°17.479'</td> </tr> <tr> <td>W-100°41.869'</td> </tr> <tr> <td>ALT: 0 m</td> </tr> </table>	N-22°17.479'	W-100°41.869'	ALT: 0 m	23,72	
N-22°17.479'									
W-100°41.869'									
ALT: 0 m									
	3,52	3,52	 <p>2 5.65</p>	<p>Bajada/Vado Peligroso!</p>	20,20				
	5,25	1,73	 <p>3 3.92</p>	<p>Bajada Puente en Curva</p>	18,47				
	6,28	1,03	 <p>4 2.89</p>	<p>Guardaganado</p>	17,44				
	9,17	2,89	 <p>5 0.00</p>	 <p>Control B6 Arbol L.I</p> <p>FINISH SS 6 La Escondida 9.17 km</p> <table border="1"> <tr> <td>N-22°20.732'</td> </tr> <tr> <td>W-100°43.755'</td> </tr> <tr> <td>ALT: 0 m</td> </tr> </table>	N-22°20.732'	W-100°43.755'	ALT: 0 m	14,55	
N-22°20.732'									
W-100°43.755'									
ALT: 0 m									
	9,67	0,50	 <p>6</p>	 <p>Control C6 en Guardaganado</p> <p>STOP</p> <table border="1"> <tr> <td>N-22°20.997'</td> </tr> <tr> <td>W-100°43.718'</td> </tr> <tr> <td>ALT: 0 m</td> </tr> </table>	N-22°20.997'	W-100°43.718'	ALT: 0 m	14,05	
N-22°20.997'									
W-100°43.718'									
ALT: 0 m									

PROXIMA NOTA
PROCH NOTE
NEXT NOTE

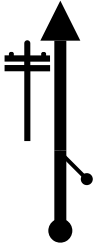

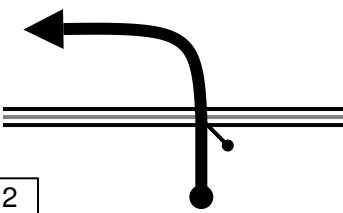

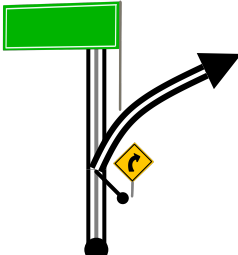


0,64

From TC		6	La Escondida	DISTANCE		DAY	1
To TC		6A	SERVICIO GASOMAX	23.72 km		SECTION	1
SPECIAL STAGE				6	RECORD	TIME ALLOWED	
La Escondida				9.17 km		30 min	
DISTANCE		DIRECTION		INFORMATION		DISTANCE REGRESS	
TOTAL	PARTIAL						
10,31	0,64			<p>Precaución Bajada/Vado Grande</p>		13,41	
15,82	5,51			<p>Guardaganado</p>		7,90	
17,03	1,21			<p>Entronque Tomar a la Derecha a Villa Hidalgo Ventura</p>		6,69	
17,48	0,45			<p>Despues de Vias del Tren Tomar a la Izquierda</p>		6,24	
17,86	0,38			<p>Pasar por debajo de Puente</p>		5,86	
18,27	0,41			<p>Tomar a la Derecha a San Luis Potosi</p>		5,45	

PROXIMA NOTA
PROCH NOTE
NEXT NOTE

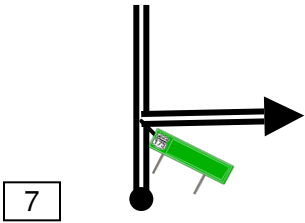
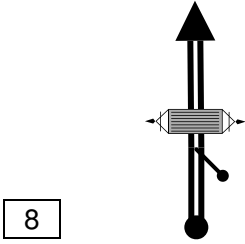
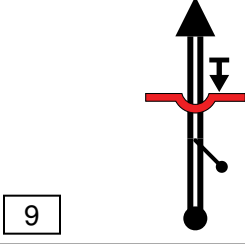
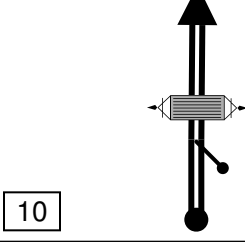
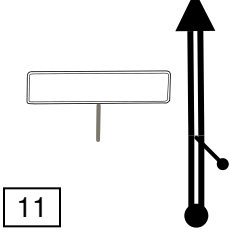

0,05

From TC		6	La Escondida	DISTANCE	23.72 km	DAY	1		
To TC		6A	SERVICIO GASOMAX			SECTION	1		
SPECIAL STAGE				6	RECORD	TIME ALLOWED			
La Escondida				9.17 km		30 min			
DISTANCE		DIRECTION		INFORMATION			DISTANCE REGRESS		
TOTAL	PARTIAL								
18,33	0,06			Incorporarse a Autopista con Precaución			5,39		
23,72	5,39			CH6A Entrada a Servicio TC 6A SERVICIO GASOMAX			0,00		
				<table border="1"> <tr> <td>N-22°20.743'</td> </tr> <tr> <td>W-100°47.818'</td> </tr> <tr> <td>ALT: 0 m</td> </tr> </table>		N-22°20.743'	W-100°47.818'	ALT: 0 m	
N-22°20.743'									
W-100°47.818'									
ALT: 0 m									



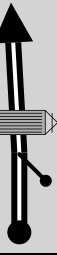




From TC		6C	Salida Servicio	DISTANCE	DAY	1		
To TC		7	Ventura 2	12.41 km	SECTION	2		
				AVERAGE	TIME ALLOWED	15 min		
				49.64 kph				
DISTANCE		DIRECTION		INFORMATION		DISTANCE REGRESS		
TOTAL	PARTIAL							
0,00	0,00	1		 Control CH6C Salida en poste de Luz junto a Letrero Gasomax TC 6C Salida Servicio <table border="1" data-bbox="1068 409 1247 489"> <tr> <td>N-22°20.725'</td> </tr> <tr> <td>W-100°47.841'</td> </tr> <tr> <td>ALT: 0 m</td> </tr> </table>	N-22°20.725'	W-100°47.841'	ALT: 0 m	12,41
N-22°20.725'								
W-100°47.841'								
ALT: 0 m								
0,07	0,07	2		Cruzar autopista con Precaución !! Tomar a la Izquierda a Matehuala	12,34			
0,17	0,10	3		Incorporarse a Autopista con Precaución !!	12,24			
3,69	3,52	4		Salir a la Derecha a Ventura	8,72			
4,65	0,96	5		Letrero L.D 60 KM/H	7,76			
4,94	0,29	6		Letrero Ventura L.D	7,47			

PROXIMA NOTA
PROCH NOTE
NEXT NOTE

0,09

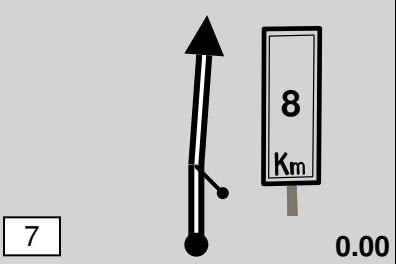

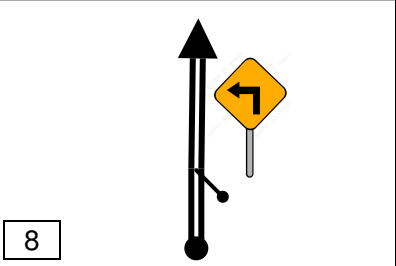

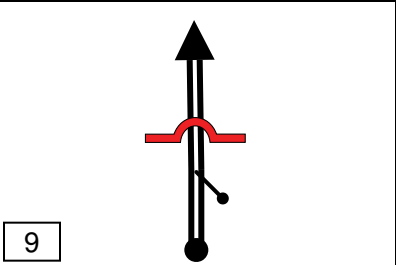
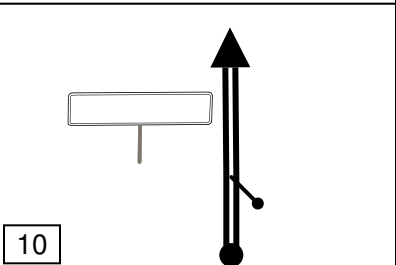

From TC		6C	Salida Servicio	DISTANCE	DAY	1			
To TC		7	Ventura 2	12.41 km	SECTION	2			
				AVERAGE	TIME ALLOWED	15 min			
				49.64 kph					
DISTANCE		DIRECTION		INFORMATION		DISTANCE REGRESS			
TOTAL	PARTIAL								
5,02	0,08			Tomar a la Derecha Aguaje de los Castillo		7,39			
6,22	1,20			Guardaganado		6,19			
11,73	5,51			Precaución ! Vado Grande		0,68			
12,37	0,64			Guardaganado		0,04			
12,41	0,04			 Control CH7 en Letrero Invertido L.I (0,05) TC 7 Ventura 2 <table border="1" data-bbox="1068 1486 1247 1570"> <tr> <td>N-22°20.978'</td> </tr> <tr> <td>W-100°43.720'</td> </tr> <tr> <td>ALT: 0 m</td> </tr> </table>		N-22°20.978'	W-100°43.720'	ALT: 0 m	0,00
N-22°20.978'									
W-100°43.720'									
ALT: 0 m									
0,05		PROXIMA NOTA PROCH NOTE NEXT NOTE							

From TC	7	Ventura 2	DISTANCE	10.37 km	DAY	1
To TC	8	Aguaje de los Castillo 2			SECTION	2
SPECIAL STAGE	7		RECORD		TIME ALLOWED	12 min
Ventura 2	8.94 km					

7	DISTANCE		DIRECTION	INFORMATION	DISTANCE REGRESS	7
	TOTAL	PARTIAL				
0,00	0,00	1	 8.94	 Control A7 en Marca en Piso arbusto grande L.D START SS 7 Ventura 2 8.94 km N-22°20.953' W-100°43.725' ALT: 0 m	10,37	
3,31	3,31	2	 5.63	Guardaganado	7,06	
3,93	0,62	3	 5.01	Inician Curvas Peligrosas !!	6,44	
4,34	0,41	4	 4.60	Puente con Vado	6,03	
5,06	0,72	5	 3.88	Seguir de frente camino de piedra L.D	5,31	
6,06	1,00	6	 2.88	Bajada/Vado Piso Malo	4,31	

PROXIMA NOTA
PROCH NOTE
NEXT NOTE

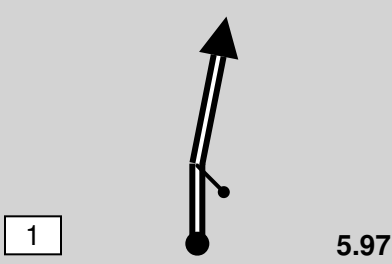

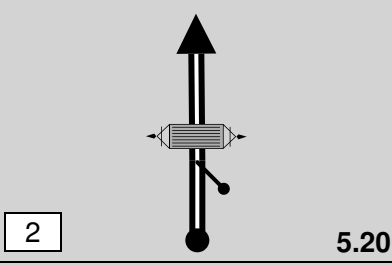
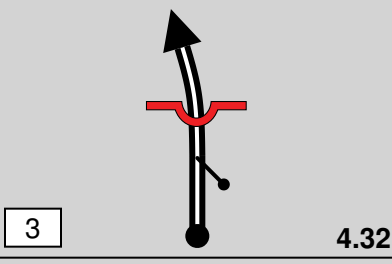
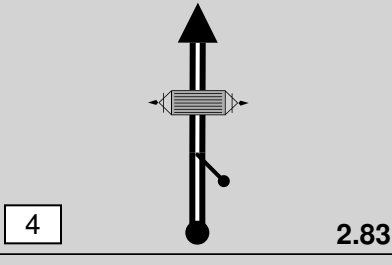
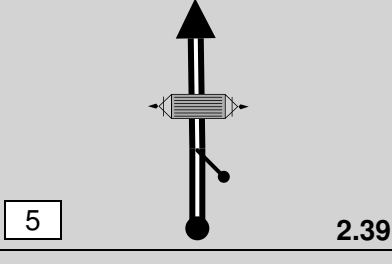
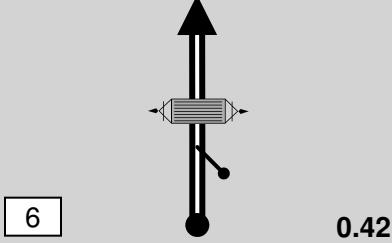
2,88

From TC	7	Ventura 2	DISTANCE	10.37 km	DAY	1	
To TC	8	Aguaje de los Castillo 2			SECTION	2	
SPECIAL STAGE	7	Ventura 2	RECORD		TIME ALLOWED	12 min	
		8.94 km					
DISTANCE		DIRECTION	INFORMATION	DISTANCE REGRESS			
TOTAL	PARTIAL						
8,94	2,88		 Control B7 en Kilometro 8 FINISH SS 7 Ventura 2 8.94 km <table border="1"> <tr> <td>N-22°17.815'</td> </tr> <tr> <td>W-100°41.945'</td> </tr> <tr> <td>ALT: 0 m</td> </tr> </table>	N-22°17.815'	W-100°41.945'	ALT: 0 m	1,43
N-22°17.815'							
W-100°41.945'							
ALT: 0 m							
9,24	0,30		 Control C7 en Señal de Curva L.D STOP <table border="1"> <tr> <td>N-22°17.659'</td> </tr> <tr> <td>W-100°41.919'</td> </tr> <tr> <td>ALT: 0 m</td> </tr> </table>	N-22°17.659'	W-100°41.919'	ALT: 0 m	1,13
N-22°17.659'							
W-100°41.919'							
ALT: 0 m							
9,80	0,56		Topes (4) Ranchito de los Guzman	0,57			
10,37	0,57		 Control CH8 en Letrero Invertido Inicia Zona Urbana L.I TC 8 Aguaje de los Castillo 2 <table border="1"> <tr> <td>N-22°17.197'</td> </tr> <tr> <td>W-100°41.656'</td> </tr> <tr> <td>ALT: 0 m</td> </tr> </table>	N-22°17.197'	W-100°41.656'	ALT: 0 m	0,00
N-22°17.197'							
W-100°41.656'							
ALT: 0 m							

PROXIMA NOTA
PROCH NOTE
NEXT NOTE



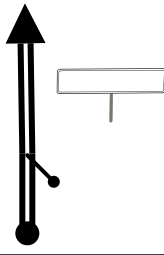

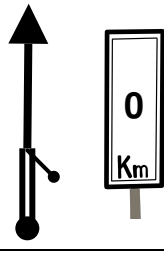

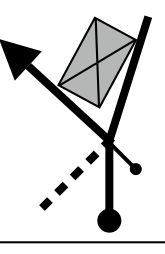
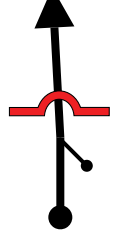
0,09

From TC	8	Aguaje de los Castillo 2	DISTANCE		DAY	1
To TC	9	Armadillo de los Infante 2	12.21 km		SECTION	2
SPECIAL STAGE			8	RECORD	TIME ALLOWED	
Aguaje de los Castillo 2			5.97 km		18 min	

8	DISTANCE		DIRECTION	INFORMATION	DISTANCE REGRESS	8			
	TOTAL	PARTIAL							
	0,00	0,00		 Control A8 en Letrero Invertido Ranchito de los Guzman L.I START SS 8 Aguaje de los Castillo 2 5.97 km <table border="1" data-bbox="1065 407 1247 495"> <tr> <td>N-22°17.190'</td> </tr> <tr> <td>W-100°41.606'</td> </tr> <tr> <td>ALT: 0 m</td> </tr> </table>	N-22°17.190'	W-100°41.606'	ALT: 0 m	12,21	
N-22°17.190'									
W-100°41.606'									
ALT: 0 m									
	0,77	0,77		Guardaganado	11,44				
	1,65	0,88		Bajada/Vado	10,56				
	3,14	1,49		Guardaganado	9,07				
	3,58	0,44		Guardaganado	8,63				
	5,55	1,97		Guardaganado	6,66				

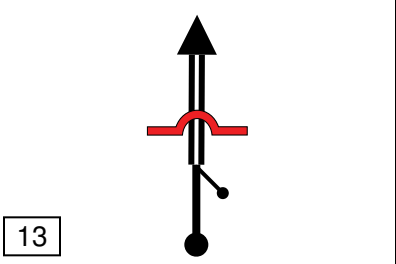
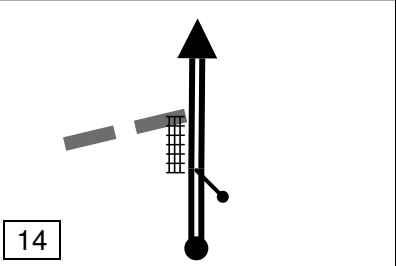

PROXIMA NOTA
PROCH NOTE
NEXT NOTE

0,42

From TC	8	Aguaje de los Castillo 2	DISTANCE	12.21 km	DAY	1
To TC	9	Armadillo de los Infante 2			SECTION	2
SPECIAL STAGE	8		RECORD		TIME ALLOWED	18 min
		Aguaje de los Castillo 2	5.97 km			
DISTANCE		DIRECTION	INFORMATION			DISTANCE REGRESS
TOTAL	PARTIAL					
8						8
5,97	0,42	 <div style="border: 1px solid black; display: inline-block; padding: 2px;">7</div> 0.00	 Control B8 en Letrero de Curva Invertido L.I FINISH SS 8 Aguaje de los Castillo 2 5.97 km	<div style="border: 1px solid black; display: inline-block; padding: 2px;">N-22°15.311'</div> <div style="border: 1px solid black; display: inline-block; padding: 2px;">W-100°39.394'</div> ALT: 0 m	6,24	
6,33	0,36	 <div style="border: 1px solid black; display: inline-block; padding: 2px;">8</div>	 Control C8 en Letrero Principia Zona Urbana STOP	<div style="border: 1px solid black; display: inline-block; padding: 2px;">N-22°15.189'</div> <div style="border: 1px solid black; display: inline-block; padding: 2px;">W-100°39.244'</div> ALT: 0 m	5,88	
6,51	0,18	 <div style="border: 1px solid black; display: inline-block; padding: 2px;">9</div>	Kilometro 0 Inicia Empedrado		5,70	
6,81	0,30	 <div style="border: 1px solid black; display: inline-block; padding: 2px;">10</div>	Seguir por la Derecha por Empedrado		5,40	
7,29	0,48	 <div style="border: 1px solid black; display: inline-block; padding: 2px;">11</div>	Tomar a la Izquierda seguir junto al rio		4,92	
7,64	0,35	 <div style="border: 1px solid black; display: inline-block; padding: 2px;">12</div>	Topes (2)		4,57	

PROXIMA NOTA
PROCH NOTE
NEXT NOTE




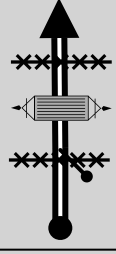
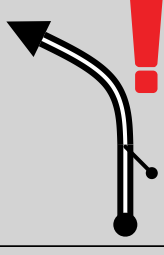
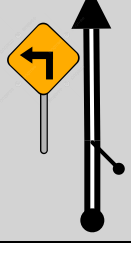

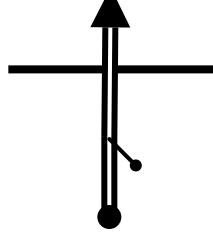

0,29

From TC	8	Aguaje de los Castillo 2	DISTANCE	12.21 km	DAY	1	
To TC	9	Armadillo de los Infante 2			SECTION	2	
SPECIAL STAGE	8		RECORD		TIME ALLOWED	18 min	
		Aguaje de los Castillo 2	5.97 km				
DISTANCE		DIRECTION	INFORMATION	DISTANCE REGRESS			
TOTAL	PARTIAL						
7,93	0,29		<p>Tope Terminando Camellon</p>	4,28			
12,21	4,28		 <p>Control CH9 Marca en Piso Barda de Piedra L.I (0,04)</p> <p>TC 9 Armadillo de los Infante 2</p> <table border="1"> <tr> <td>N-22°12.677'</td> </tr> <tr> <td>W-100°40.114'</td> </tr> <tr> <td>ALT: 0 m</td> </tr> </table>	N-22°12.677'	W-100°40.114'	ALT: 0 m	0,00
N-22°12.677'							
W-100°40.114'							
ALT: 0 m							

PROXIMA NOTA
PROCH NOTE
NEXT NOTE

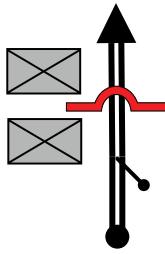
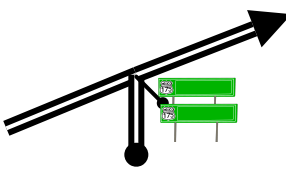
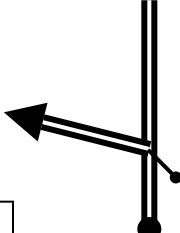


0,04

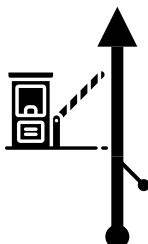

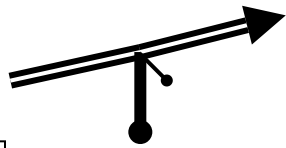
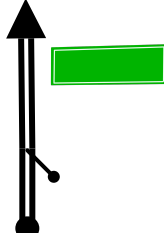
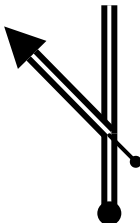
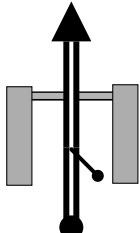
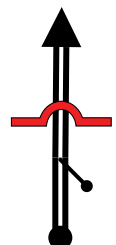
From TC	9 Armadillo de los Infante 2	DISTANCE	17.11 km	DAY	1
To TC	9A Super Ovalo Potosino			SECTION	2
SPECIAL STAGE	9 Armadillo de los Infante 2	RECORD		TIME ALLOWED	25 min
	8.52 km				

9	DISTANCE		DIRECTION	INFORMATION	DISTANCE REGRESS	9			
	TOTAL	PARTIAL							
	0,00	0,00	 1 8.52	 Control A9 Marca en Piso, Arbol Pequeño L.i START SS 9 Armadillo de los Infante 2 8.52 km <table border="1" data-bbox="1063 409 1242 493"> <tr> <td>N-22°12.659'</td> </tr> <tr> <td>W-100°40.129'</td> </tr> <tr> <td>ALT: 0 m</td> </tr> </table>	N-22°12.659'	W-100°40.129'	ALT: 0 m	17,11	
N-22°12.659'									
W-100°40.129'									
ALT: 0 m									
	3,24	3,24	 2 5.28	Precaución!!! Curva Peligrosa	13,87				
	4,99	1,75	 3 3.53	Tope de Boyas Guardagando Tope de Boyas	12,12				
	6,52	1,53	 4 2.00	Lomo Precaución Curva Peligrosa	10,59				
	8,52	2,00	 5 0.00	 Control B9 en señal de Curva Invertida L.I FINISH SS 9 Armadillo de los Infante 2 8.52 km <table border="1" data-bbox="1063 1480 1242 1564"> <tr> <td>N-22°09.318'</td> </tr> <tr> <td>W-100°42.438'</td> </tr> <tr> <td>ALT: 0 m</td> </tr> </table>	N-22°09.318'	W-100°42.438'	ALT: 0 m	8,59	
N-22°09.318'									
W-100°42.438'									
ALT: 0 m									
	8,87	0,35	 6	 Control C9 3 Metros antes de camino de TIERRA STOP <table border="1" data-bbox="1063 1753 1242 1837"> <tr> <td>N-22°09.129'</td> </tr> <tr> <td>W-100°42.417'</td> </tr> <tr> <td>ALT: 0 m</td> </tr> </table>	N-22°09.129'	W-100°42.417'	ALT: 0 m	8,24	
N-22°09.129'									
W-100°42.417'									
ALT: 0 m									

PROXIMA NOTA
PROCH NOTE
NEXT NOTE

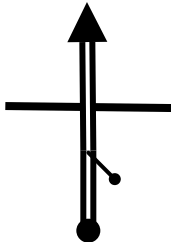

3,83

From TC		9 Armadillo de los Infante 2		DISTANCE	DAY		1			
To TC		9A Super Ovalo Potosino		17.11 km	SECTION		2			
SPECIAL STAGE				9	RECORD	TIME ALLOWED				
Armadillo de los Infante 2				8.52 km		25 min				
DISTANCE		DIRECTION		INFORMATION			DISTANCE REGRESS			
TOTAL	PARTIAL									
12,71	3,84	 <div style="border: 1px solid black; width: 20px; height: 20px; display: inline-block; text-align: center; line-height: 20px;">7</div>		Inicia Población San Jose de Gomez Topes (18)			4,40			
15,94	3,23	 <div style="border: 1px solid black; width: 20px; height: 20px; display: inline-block; text-align: center; line-height: 20px;">8</div>		Letrero Doble L.D Tomar a la Derecha a San Luis Potosi			1,17			
17,08	1,14	 <div style="border: 1px solid black; width: 20px; height: 20px; display: inline-block; text-align: center; line-height: 20px;">9</div>		Precaución!!! Tomar a la Izquierda a Super Ovalo Potosino			0,03			
17,11	0,03	 <div style="border: 1px solid black; width: 20px; height: 20px; display: inline-block; text-align: center; line-height: 20px;">10</div>		 Control CH9A Entrada Reagrupamiento Super Ovalo Potosino			0,00			
				TC 9A Super Ovalo Potosino		<table border="1"> <tr> <td>N-22°05.571'</td> </tr> <tr> <td>W-100°43.370'</td> </tr> <tr> <td>ALT: 0 m</td> </tr> </table>		N-22°05.571'	W-100°43.370'	ALT: 0 m
N-22°05.571'										
W-100°43.370'										
ALT: 0 m										

From TC		9B	Salida Reagrupamiento	DISTANCE	DAY	1
To TC		10	San Jose de Gomez 2	8.23 km	SECTION	2
				AVERAGE	TIME ALLOWED	12 min
				41.15 kph		
DISTANCE		DIRECTION		INFORMATION		DISTANCE REGRESS
TOTAL	PARTIAL					
0,00	0,00	 1		 Control CH9B Salida de Reagrupamiento TC 9B Salida Reagrupamiento N-22°05.571' W-100°43.370' ALT: 0 m		8,23
0,03	0,03	 2		Tomar a la Derecha Incorporarse con Precaución		8,20
1,03	1,00	 3		Letrero CD Valles Armadillo de los Infante Perpararse para Tomar a la Izquierda		7,20
1,17	0,14	 4		Tomar a la Izquierda a Armadillo de los Infante		7,06
3,58	2,41	 5		Arco Bienvenidos San Jose de Gomez		4,65
3,78	0,20	 6		Topes (18)		4,45

PROXIMA NOTA
PROCH NOTE
NEXT NOTE

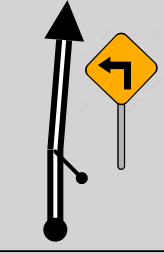

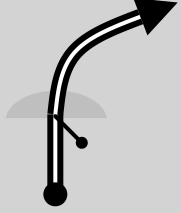
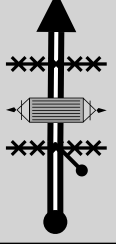

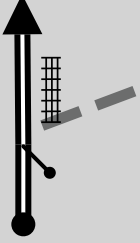



4,46

From TC 9B Salida Reagrupamiento		DISTANCE		DAY	
To TC 10 San Jose de Gomez 2		8.23 km		SECTION 2	
				AVERAGE	
				41.15 kph	
				TIME ALLOWED	
				12 min	
DISTANCE		DIRECTION	INFORMATION	DISTANCE REGRESS	
TOTAL	PARTIAL				
8,23	4,45		 Control CH10 3 Metros Despues de Camino de Tierra TC 10 (0,35) San Jose de Gomez 2	0,00	
					<table border="1"> <tr> <td>N-22°09.129'</td> </tr> <tr> <td>W-100°42.417'</td> </tr> <tr> <td>ALT: 0 m</td> </tr> </table>
N-22°09.129'					
W-100°42.417'					
ALT: 0 m					

PROXIMA NOTA
PROCH NOTE
NEXT NOTE


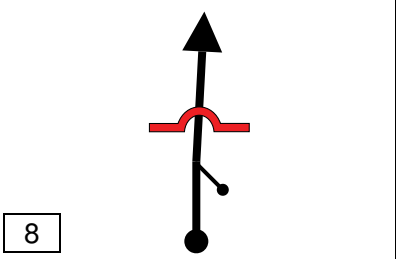
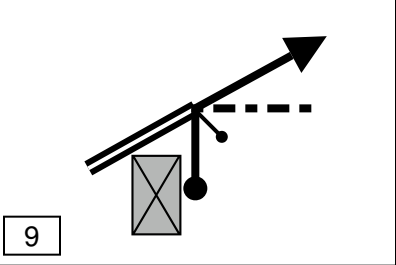
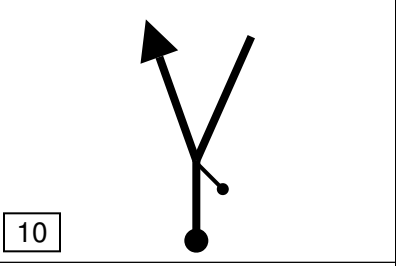
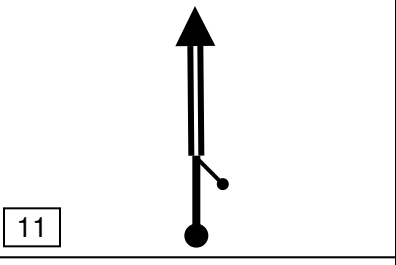
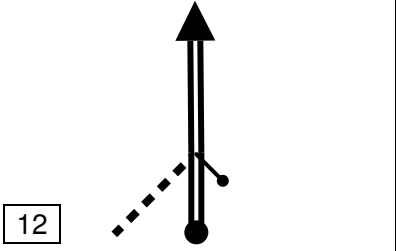
0,35

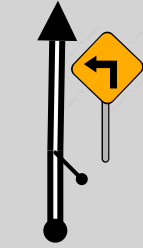

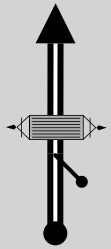
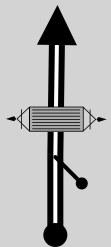
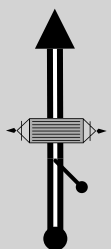
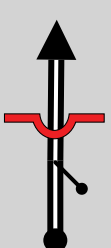
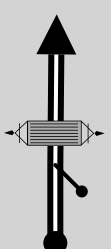
From TC	10	San Jose de Gomez 2	DISTANCE	14.67 km	DAY	1
To TC	11	Ranchito de los Guzman 2			SECTION	2
SPECIAL STAGE	10		RECORD		TIME ALLOWED	18 min
San Jose de Gomez 2		8.56 km				

10	DISTANCE		DIRECTION	INFORMATION	DISTANCE REGRESS			
	TOTAL	PARTIAL						
	0,00	0,00	 <p>1</p> <p>8.56</p>	 <p>Control A10 en Señal de Curva L.D</p> <p>START SS 10 San Jose de Gomez 2 8.56 km</p> <table border="1"> <tr> <td>N-22°09.318'</td> </tr> <tr> <td>W-100°42.438'</td> </tr> <tr> <td>ALT: 0 m</td> </tr> </table>	N-22°09.318'	W-100°42.438'	ALT: 0 m	14,67
N-22°09.318'								
W-100°42.438'								
ALT: 0 m								
	1,94	1,94	 <p>2</p> <p>6.62</p>	<p>Precaución !!</p> <p>Lomo Derecha Peligrosa</p>	12,73			
	3,53	1,59	 <p>3</p> <p>5.03</p>	<p>Tope de Boyas Guardaganado</p> <p>Tope de Boyas</p>	11,14			
	4,85	1,32	 <p>4</p> <p>3.71</p>	<p>Precaución!!!</p> <p>Curvas Peligrosas</p>	9,82			
	8,56	3,71	 <p>5</p> <p>0.00</p>	 <p>Control B10 en Muro de Piedra L.D con Puerta de Madera</p> <p>FINISH SS 10 San Jose de Gomez 2 8.56 km</p> <table border="1"> <tr> <td>N-22°12.677'</td> </tr> <tr> <td>W-100°40.114'</td> </tr> <tr> <td>ALT: 0 m</td> </tr> </table>	N-22°12.677'	W-100°40.114'	ALT: 0 m	6,11
N-22°12.677'								
W-100°40.114'								
ALT: 0 m								
	9,04	0,48	 <p>6</p>	 <p>Control C10 Marca en Piso</p> <p>STOP</p> <table border="1"> <tr> <td>N-22°12.884'</td> </tr> <tr> <td>W-100°39.952'</td> </tr> <tr> <td>ALT: 0 m</td> </tr> </table>	N-22°12.884'	W-100°39.952'	ALT: 0 m	5,63
N-22°12.884'								
W-100°39.952'								
ALT: 0 m								

PROXIMA NOTA
PROCH NOTE
NEXT NOTE

3,81

From TC	10	San Jose de Gomez 2	DISTANCE	14.67 km	DAY	1	
To TC	11	Ranchito de los Guzman 2			SECTION	2	
SPECIAL STAGE	10		RECORD		TIME ALLOWED	18 min	
San Jose de Gomez 2	8.56 km						
DISTANCE		DIRECTION	INFORMATION	DISTANCE REGRESS			
TOTAL	PARTIAL						
12,85	3,81		<p>Inicia Camellon Tomar por la Derecha</p>	1,82			
13,13	0,28		<p>Topes (2)</p>	1,54			
13,48	0,35		<p>Seguir por Empedrado de frente</p>	1,19			
14,10	0,62		<p>Tomar por la Izquierda a Rancho de los Guzman</p>	0,57			
14,26	0,16		<p>Cambio de Superficie Inicia Pavimento</p>	0,41			
14,67	0,41		<p>Control CH11 Frente a Camino L.I</p> <p>TC 11 Ranchito de los Guzman 2</p> <table border="1"> <tr> <td>N-22°15.274'</td> </tr> <tr> <td>W-100°39.328'</td> </tr> <tr> <td>ALT: 0 m</td> </tr> </table>	N-22°15.274'	W-100°39.328'	ALT: 0 m	0,00
N-22°15.274'							
W-100°39.328'							
ALT: 0 m							
		<p>PROXIMA NOTA PROCH NOTE NEXT NOTE</p>		<p>0,13</p>			

From TC		11	Ranchito de los Guzman 2	DISTANCE		6.74 km	DAY	1
To TC		12	La Escondida 2	DISTANCE		6.74 km	SECTION	2
SPECIAL STAGE				11	RECORD	TIME ALLOWED		
Ranchito de los Guzman 2				5.71 km		12 min		
DISTANCE		DIRECTION			INFORMATION			DISTANCE REGRESS
TOTAL	PARTIAL							
0,00	0,00	1		5.71	 Control A11 en Letrero de Curva L.D START SS 11 Ranchito de los Guzman 2 5.71 km N-22°15.311' W-100°39.394' ALT: 0 m	6,74		
0,42	0,42	2		5.29	Guardaganado			6,32
2,40	1,98	3		3.31	Guardaganado			4,34
2,83	0,43	4		2.88	Guardaganado			3,91
4,32	1,49	5		1.39	Bajada/Vado Precaución!			2,42
5,20	0,88	6		0.51	Guardaganado			1,54



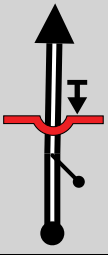
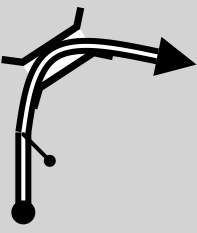
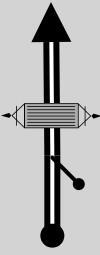
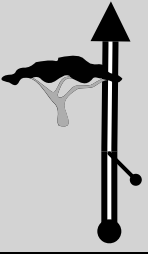

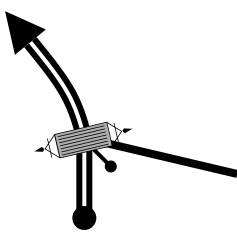

PROXIMA NOTA
PROCH NOTE
NEXT NOTE

0,51

From TC		11	Ranchito de los Guzman 2	DISTANCE	6.74 km		DAY	1
To TC		12	La Escondida 2				SECTION	2
SPECIAL STAGE				11	RECORD	TIME ALLOWED		
Ranchito de los Guzman 2				5.71 km			12 min	
DISTANCE		DIRECTION			INFORMATION			DISTANCE REGRESS
TOTAL	PARTIAL							
5,71	0,51				Control B11 en Letrero No Rebasar L.D FINISH SS 11 Ranchito de los Guzman 2 5.71 km			1,03
		7	0.00			N-22°17.127' W-100°41.467' ALT: 0 m		
6,21	0,50				Control C11 en Primer Tope Marca en Piso			0,53
		8				N-22°17.206' W-100°41.746' ALT: 0 m		
6,62	0,41				Tope			0,12
		9						
6,74	0,12				Control CH12 en Poste de Madera Casa Blanca Camino L.I			0,00
		10				TC 12 La Escondida 2 N-22°17.432' W-100°41.841' ALT: 0 m		

PROXIMA NOTA
PROCH NOTE
NEXT NOTE

0,10

From TC		12	La Escondida 2	DISTANCE		23.72 km	DAY	1	
To TC		12A	SERVICIO GASOMAX 2	DISTANCE		23.72 km	SECTION	2	
SPECIAL STAGE				12	RECORD		TIME ALLOWED		
La Escondida 2				9.17 km			30 min		
DISTANCE		DIRECTION		INFORMATION				DISTANCE REGRESS	
TOTAL	PARTIAL								
0,00	0,00	1		9.17		Control A12 en Pared Blanco con Azul L.D		23,72	
					START	SS 12			
					La Escondida 2	N-22°17.479'			
					9.17 km	W-100°41.869'			
						ALT: 0 m			
3,52	3,52	2		5.65	Bajada/Vado Peligroso!				20,20
5,25	1,73	3		3.92	Bajada Puente en Curva				18,47
6,28	1,03	4		2.89	Guardaganado				17,44
9,17	2,89	5		0.00		Control B12 Arbol L.I		14,55	
					FINISH	SS 12			
					La Escondida 2	N-22°20.732'			
					9.17 km	W-100°43.755'			
						ALT: 0 m			
9,67	0,50	6				Control C12 en Guardaganado		14,05	
					STOP	N-22°20.997'			
						W-100°43.718'			
						ALT: 0 m			

PROXIMA NOTA
PROCH NOTE
NEXT NOTE





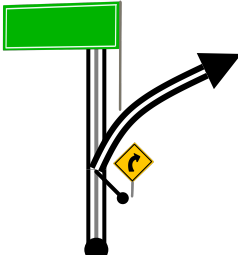


0,64

From TC		12 La Escondida 2	DISTANCE	23.72 km	DAY	1
To TC		12A SERVICIO GASOMAX 2			SECTION	2
SPECIAL STAGE			12	RECORD	TIME ALLOWED	
La Escondida 2			9.17 km		30 min	
DISTANCE		DIRECTION	INFORMATION	DISTANCE REGRESS		
TOTAL	PARTIAL					
10,31	0,64		Precaución Bajada/Vado Grande	13,41		
15,82	5,51		Guardaganado	7,90		
17,03	1,21		Entronque Tomar a la Derecha a Villa Hidalgo Ventura	6,69		
17,48	0,45		Despues de Vias del Tren Tomar a la Izquierda	6,24		
17,86	0,38		Pasar por debajo de Puente	5,86		
18,27	0,41		Tomar a la Derecha a San Luis Potosi	5,45		

PROXIMA NOTA
PROCH NOTE
NEXT NOTE

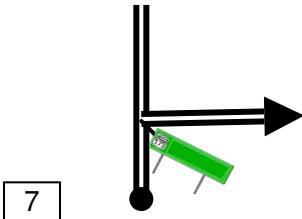
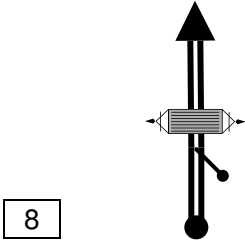
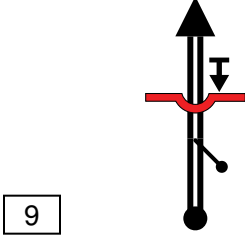
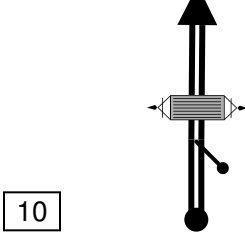
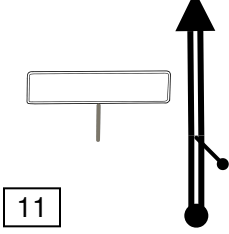

0,05



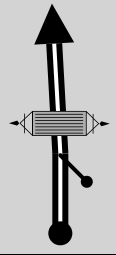



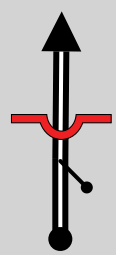
From TC		12 La Escondida 2		DISTANCE		DAY		1				
To TC		12A SERVICIO GASOMAX 2		23.72 km		SECTION		2				
SPECIAL STAGE				12		RECORD		TIME ALLOWED				
La Escondida 2				9.17 km				30 min				
DISTANCE		DIRECTION			INFORMATION			DISTANCE REGRESS				
TOTAL	PARTIAL											
18,33	0,06				<p>Incorporarse a Autopista con Precaución</p>			5,39				
23,72	5,39				<p>CH12A Entrada a Servicio 2</p> <p>TC 12A SERVICIO GASOMAX 2</p> <table border="1"> <tr> <td>N-22°20.743'</td> </tr> <tr> <td>W-100°47.818'</td> </tr> <tr> <td>ALT: 0 m</td> </tr> </table>			N-22°20.743'	W-100°47.818'	ALT: 0 m	0,00	
N-22°20.743'												
W-100°47.818'												
ALT: 0 m												

From TC		12B	Salida Servicio	DISTANCE		DAY	1
To TC		13	Ventura 3	12.41 km		SECTION	3
				AVERAGE		TIME ALLOWED	
				49.64 kph		15 min	
DISTANCE		DIRECTION		INFORMATION			DISTANCE REGRESS
TOTAL	PARTIAL						
0,00	0,00	1			Control CH12B Salida en poste de Luz junto a Letrero Gasomax		12,41
				TC 12B Salida Servicio	N-22°20.725' W-100°47.841' ALT: 0 m		
0,07	0,07	2		Cruzar autopista con Precaución !! Tomar a la Izquierda a Matehuala			12,34
0,17	0,10	3		Incorporarse a Autopista con Precaución !!			12,24
3,69	3,52	4		Salir a la Derecha a Ventura			8,72
4,65	0,96	5		Letrero L.D 60 KM/H			7,76
4,94	0,29	6		Letrero Ventura L.D			7,47

PROXIMA NOTA
PROCH NOTE
NEXT NOTE

0,09

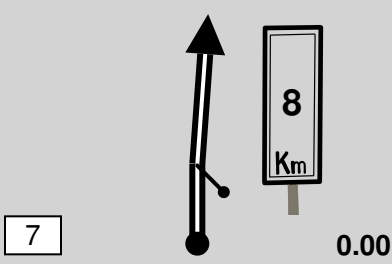

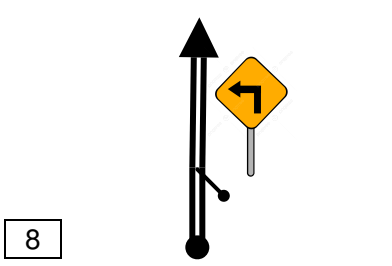

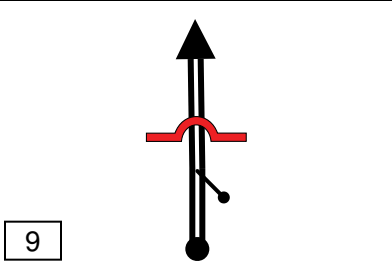
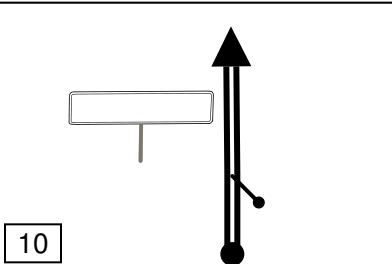

From TC 12B Salida Servicio		DISTANCE		DAY	1			
To TC 13 Ventura 3		12.41 km		SECTION	3			
AVERAGE				TIME ALLOWED				
49.64 kph				15 min				
DISTANCE		DIRECTION	INFORMATION	DISTANCE				
TOTAL	PARTIAL			REGRESS				
5,02	0,08		Tomar a la Derecha Aguaje de los Castillo	7,39				
6,22	1,20		Guardaganado	6,19				
11,73	5,51		Precaución ! Vado Grande	0,68				
12,37	0,64		Guardaganado	0,04				
12,41	0,04		 Control CH13 en Letrero Invertido L.I (0,05) TC 13 Ventura 3 <table border="1" data-bbox="1068 1486 1247 1570"> <tr> <td>N-22°20.978'</td> </tr> <tr> <td>W-100°43.720'</td> </tr> <tr> <td>ALT: 0 m</td> </tr> </table>	N-22°20.978'	W-100°43.720'	ALT: 0 m	0,00	
N-22°20.978'								
W-100°43.720'								
ALT: 0 m								
PROXIMA NOTA PROCH NOTE NEXT NOTE		<div style="border: 1px solid black; padding: 5px; display: inline-block;">0,05</div>						

From TC		13	Ventura 3	DISTANCE		DAY		1
To TC		14	Aguaje de los Castillo 3	10.37 km		SECTION		3
SPECIAL STAGE				13	RECORD		TIME ALLOWED	
Ventura 3				8.94 km			12 min	
DISTANCE		DIRECTION		INFORMATION			DISTANCE REGRESS	
TOTAL	PARTIAL							
13							13	
0,00	0,00	1		 Control A13 en Marca en Piso arbusto grande L.D START SS 13 Ventura 3 8.94 km <table border="1"> <tr> <td>N-22°20.953'</td> </tr> <tr> <td>W-100°43.725'</td> </tr> <tr> <td>ALT: 0 m</td> </tr> </table>	N-22°20.953'	W-100°43.725'	ALT: 0 m	10,37
N-22°20.953'								
W-100°43.725'								
ALT: 0 m								
3,31	3,31	2		Guardaganado	7,06			
3,93	0,62	3		Inician Curvas Peligrosas !!	6,44			
4,34	0,41	4		Puente con Vado	6,03			
5,06	0,72	5		Seguir de frente camino de piedra L.D	5,31			
6,06	1,00	6		Bajada/Vado Piso Malo	4,31			
					2,88			

PROXIMA NOTA
PROCH NOTE
NEXT NOTE

2,88

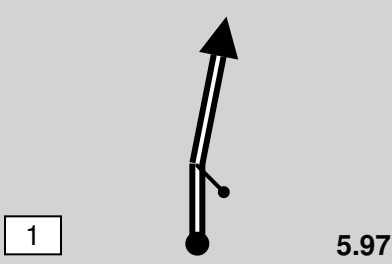

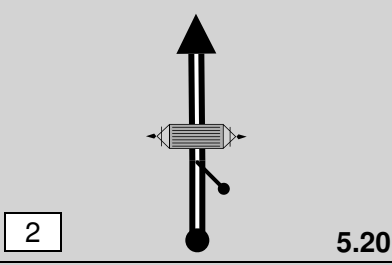
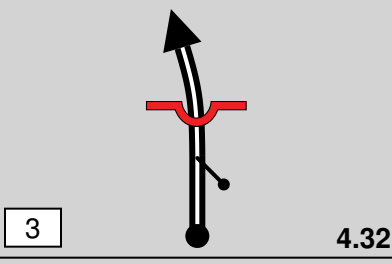
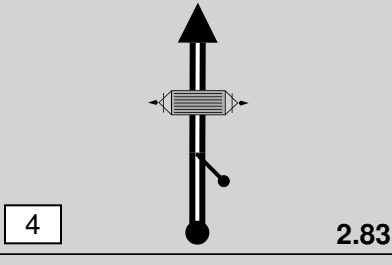
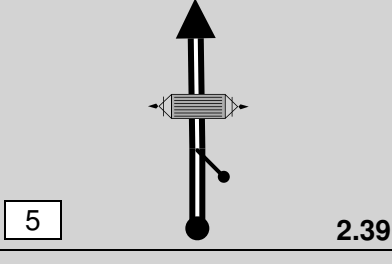
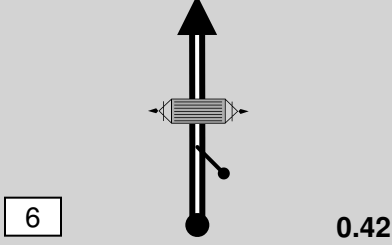
From TC	13	Ventura 3	DISTANCE	10.37 km	DAY	1
To TC	14	Aguaje de los Castillo 3			SECTION	3
SPECIAL STAGE	13		RECORD		TIME ALLOWED	12 min
Ventura 3	8.94 km					

13	DISTANCE		DIRECTION	INFORMATION	DISTANCE REGRESS
	TOTAL	PARTIAL			
	8,94	2,88		 Control B13 en Kilometro 8 FINISH SS 13 Ventura 3 8.94 km N-22°17.815' W-100°41.945' ALT: 0 m	1,43
	9,24	0,30		 Control C13 en Señal de Curva L.D STOP N-22°17.659' W-100°41.919' ALT: 0 m	1,13
	9,80	0,56		Topes (4) Ranchito de los Guzman	0,57
	10,37	0,57		 Control CH14 en Letrero Invertido Inicia Zona Urbana L.I TC 14 Aguaje de los Castillo 3 N-22°17.197' W-100°41.656' ALT: 0 m	0,00

PROXIMA NOTA
PROCH NOTE
NEXT NOTE

0,09







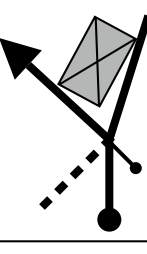
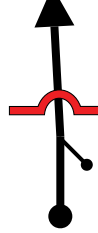
From TC	14	Aguaje de los Castillo 3	DISTANCE	12.21 km	DAY	1
To TC	15	Armadillo de los Infante 3			SECTION	3
SPECIAL STAGE		14	RECORD		TIME ALLOWED	18 min
		Aguaje de los Castillo 3		5.97 km		

14	DISTANCE		DIRECTION	INFORMATION	DISTANCE REGRESS			
	TOTAL	PARTIAL						
	0,00	0,00		 <p>Control A14 en Letrero Invertido Ranchito de los Guzman L.I</p> <p>START SS 14 Aguaje de los Castillo 3 5.97 km</p> <table border="1"> <tr> <td>N-22°17.190'</td> </tr> <tr> <td>W-100°41.606'</td> </tr> <tr> <td>ALT: 0 m</td> </tr> </table>	N-22°17.190'	W-100°41.606'	ALT: 0 m	12,21
N-22°17.190'								
W-100°41.606'								
ALT: 0 m								
	0,77	0,77		Guardaganado	11,44			
	1,65	0,88		Bajada/Vado	10,56			
	3,14	1,49		Guardaganado	9,07			
	3,58	0,44		Guardaganado	8,63			
	5,55	1,97		Guardaganado	6,66			

PROXIMA NOTA
PROCH NOTE
NEXT NOTE

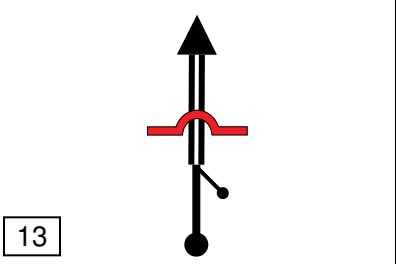
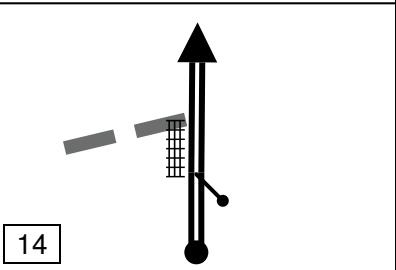

0,42

From TC	14	Aguaje de los Castillo 3	DISTANCE	12.21 km	DAY	1
To TC	15	Armadillo de los Infante 3			SECTION	3
SPECIAL STAGE	14		RECORD		TIME ALLOWED	18 min
		Aguaje de los Castillo 3		5.97 km		

14	DISTANCE		DIRECTION	INFORMATION	DISTANCE REGRESS
	TOTAL	PARTIAL			
5,97	0,42	7		 Control B14 en Letrero de Curva Invertido L.I FINISH SS 14 Aguaje de los Castillo 3 5.97 km N-22°15.311' W-100°39.394' ALT: 0 m	6,24
6,33	0,36	8		 Control C14 en Letrero Principia Zona Urbana STOP N-22°15.189' W-100°39.244' ALT: 0 m	5,88
6,51	0,18	9		Kilometro 0 Inicia Empedrado	5,70
6,81	0,30	10		Seguir por la Derecha por Empedrado	5,40
7,29	0,48	11		Tomar a la Izquierda seguir junto al rio	4,92
7,64	0,35	12		Topes (2)	4,57








PROXIMA NOTA
PROCH NOTE
NEXT NOTE

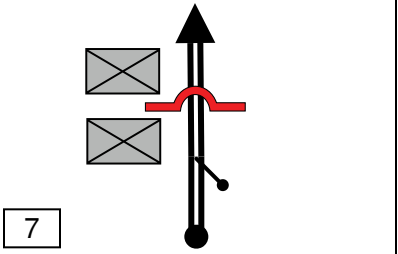
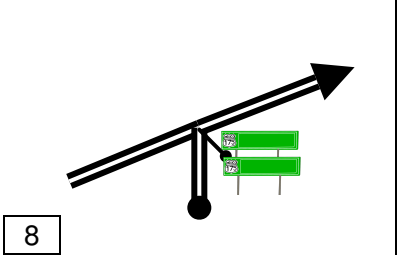
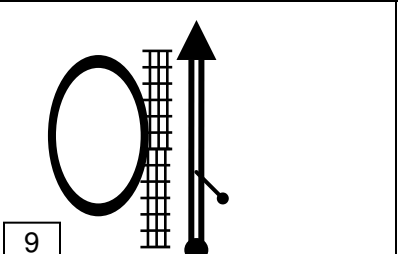
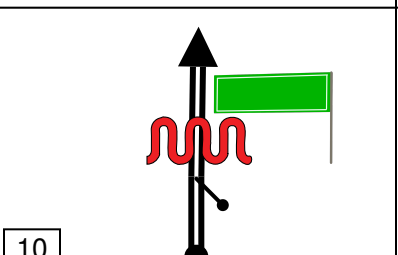
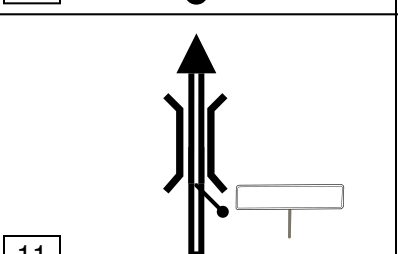
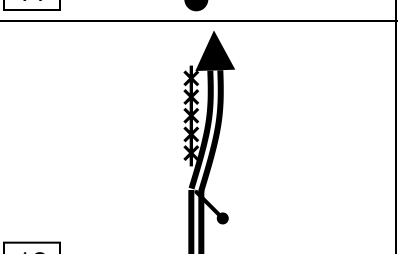
0,29

From TC		14	Aguaje de los Castillo 3	DISTANCE	12.21 km	DAY	1			
To TC		15	Armadillo de los Infante 3			SECTION	3			
SPECIAL STAGE				14	RECORD	TIME ALLOWED				
Aguaje de los Castillo 3				5.97 km		18 min				
DISTANCE		DIRECTION		INFORMATION			DISTANCE REGRESS			
TOTAL	PARTIAL									
7,93	0,29			Tope Terminando Camellon			4,28			
12,21	4,28			 Control CH15 Marca en Piso Barda de Piedra L.I (0,04) TC 15 Armadillo de los Infante 3			0,00			
				<table border="1"> <tr> <td>N-22°12.677'</td> </tr> <tr> <td>W-100°40.114'</td> </tr> <tr> <td>ALT: 0 m</td> </tr> </table>			N-22°12.677'	W-100°40.114'	ALT: 0 m	
N-22°12.677'										
W-100°40.114'										
ALT: 0 m										

PROXIMA NOTA
PROCH NOTE
NEXT NOTE


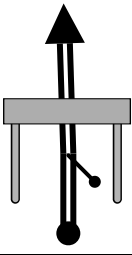



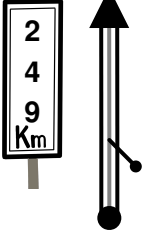
0,04

From TC		15 Armadillo de los Infante 3	DISTANCE	44.72 km	DAY	1						
To TC		15A Meta Final Plaza de Armas			SECTION	3						
SPECIAL STAGE			15	RECORD	TIME ALLOWED							
Armadillo de los Infante 3			8.52 km			49 min						
DISTANCE		DIRECTION	INFORMATION			DISTANCE REGRESS						
TOTAL	PARTIAL											
15	0,00	0,00	 <p>Control A15 Marca en Piso, Arbol Pequeño L.i</p> <p>START SS 15 Armadillo de los Infante 3 8.52 km</p> <table border="1"> <tr><td>N-22°12.659'</td></tr> <tr><td>W-100°40.129'</td></tr> <tr><td>ALT: 0 m</td></tr> </table>	N-22°12.659'	W-100°40.129'	ALT: 0 m		<p>44,72</p>				
	N-22°12.659'											
	W-100°40.129'											
	ALT: 0 m											
	3,24	3,24		 <p>Precaución!!! Curva Peligrosa</p>	<p>41,48</p>							
	4,99	1,75				 <p>Tope de Boyas Guardagando Tope de Boyas</p>			<p>39,73</p>			
6,52	1,53	 <p>Lomo Precaución Curva Peligrosa</p>	<p>38,20</p>									
8,52	2,00						 <p>Control B15 en señal de Curva Invertida L.I</p> <p>FINISH SS 15 Armadillo de los Infante 3 8.52 km</p> <table border="1"> <tr><td>N-22°09.318'</td></tr> <tr><td>W-100°42.438'</td></tr> <tr><td>ALT: 0 m</td></tr> </table>	N-22°09.318'		W-100°42.438'	ALT: 0 m	<p>36,20</p>
N-22°09.318'												
W-100°42.438'												
ALT: 0 m												
8,87	0,35			 <p>Control C15 3 Metros antes de camino de TIERRA</p> <p>STOP</p> <table border="1"> <tr><td>N-22°09.129'</td></tr> <tr><td>W-100°42.417'</td></tr> <tr><td>ALT: 0 m</td></tr> </table>	N-22°09.129'	W-100°42.417'		ALT: 0 m	<p>35,85</p>			
N-22°09.129'												
W-100°42.417'												
ALT: 0 m												
<p>PROXIMA NOTA PROCH NOTE NEXT NOTE</p>		<p>3,83</p>										

From TC		15 Armadillo de los Infante 3	DISTANCE	44.72 km	DAY	1
To TC		15A Meta Final Plaza de Armas			SECTION	3
SPECIAL STAGE			15	RECORD	TIME ALLOWED	
Armadillo de los Infante 3			8.52 km		49 min	
DISTANCE		DIRECTION	INFORMATION	DISTANCE REGRESS		
TOTAL	PARTIAL					
12,71	3,84		Inicia Población San Jose de Gomez Topes (18)	32,01		
15,94	3,23		Letrero Doble L.D Tomar a la Derecha a San Luis Potosi	28,78		
17,39	1,45		Super Ovalo Potosino L.I Seguir de Frente a San Luis Potosi	27,33		
19,38	1,99		Letrero San Luis Potosi Zacatecas Cuota V de Zaragoza Vibradores	25,34		
20,63	1,25		Puente el Morenito	24,09		
23,21	2,58		Inicia Camellon de Boyas	21,51		


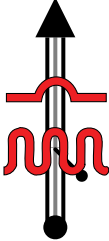



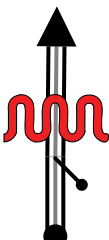
PROXIMA NOTA
PROCH NOTE
NEXT NOTE

0,73

From TC		15 Armadillo de los Infante 3	DISTANCE	44.72 km	DAY	1
To TC		15A Meta Final Plaza de Armas			SECTION	3
SPECIAL STAGE			15	RECORD	TIME ALLOWED	
Armadillo de los Infante 3			8.52 km		49 min	
DISTANCE		DIRECTION	INFORMATION	DISTANCE REGRESS		
TOTAL	PARTIAL					
23,94	0,73	 13	Termina Camellon de Boyas Inicia Doble Sentido	20,78		
24,49	0,55	 14	Letrero Bienvenidos a San Luis Potosi	20,23		
24,87	0,38	 15	Seguir por Arriba de Puente a San Luis Potosi Zacatecas Cuota	19,85		
25,99	1,12	 16	Inicia Doble Sentido	18,73		
27,78	1,79	 17	Seguir de Frente a San Luis Potosi Inicia Camellon	16,94		
29,36	1,58	 18	Kilometro 249 L.I	15,36		


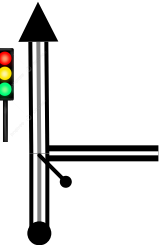



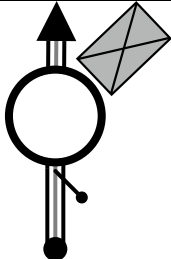
PROXIMA NOTA
PROCH NOTE
NEXT NOTE

0,37

From TC		15 Armadillo de los Infante 3	DISTANCE		DAY	1
To TC		15A Meta Final Plaza de Armas	44.72 km		SECTION	3
SPECIAL STAGE			15	RECORD	TIME ALLOWED	
Armadillo de los Infante 3			8.52 km		49 min	
DISTANCE		DIRECTION	INFORMATION	DISTANCE REGRESS		
TOTAL	PARTIAL					
29,74	0,38	<div style="text-align: center;">  </div> <div style="text-align: center; border: 1px solid black; width: 30px; margin: 5px auto;">19</div>	Vibradores	14,98		
30,81	1,07	<div style="text-align: center;">  </div> <div style="text-align: center; border: 1px solid black; width: 30px; margin: 5px auto;">20</div>	Vibradores Tope	13,91		
32,20	1,39	<div style="text-align: center;">  </div> <div style="text-align: center; border: 1px solid black; width: 30px; margin: 5px auto;">21</div>	Vibradores	12,52		
34,60	2,40	<div style="text-align: center;">  </div> <div style="text-align: center; border: 1px solid black; width: 30px; margin: 5px auto;">22</div>	Vibradores	10,12		
35,25	0,65	<div style="text-align: center;">  </div> <div style="text-align: center; border: 1px solid black; width: 30px; margin: 5px auto;">23</div>	Puente Dren Tenorio	9,47		
35,43	0,18	<div style="text-align: center;">  </div> <div style="text-align: center; border: 1px solid black; width: 30px; margin: 5px auto;">24</div>	Vibradores Altos/Topes	9,29		

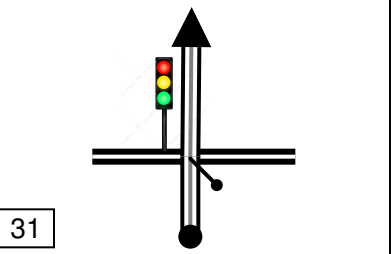
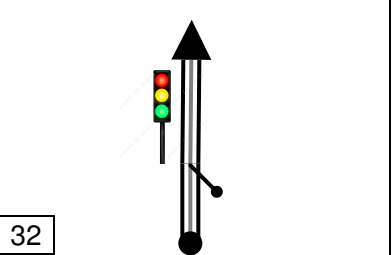
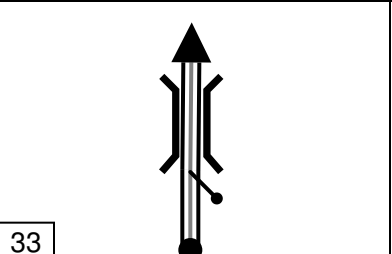
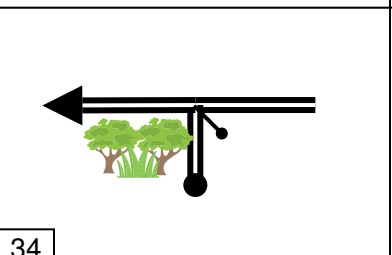
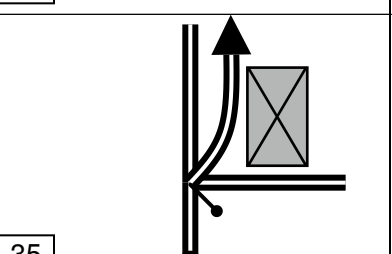
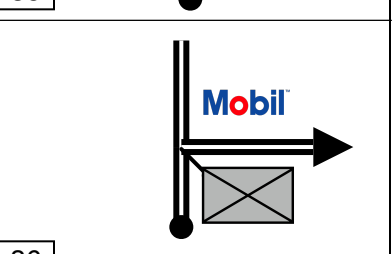
PROXIMA NOTA
PROCH NOTE
NEXT NOTE

0,30

From TC		15	Armadillo de los Infante 3	DISTANCE	44.72 km	DAY	1
To TC		15A	Meta Final Plaza de Armas			SECTION	3
SPECIAL STAGE				15	RECORD	TIME ALLOWED	
Armadillo de los Infante 3				8.52 km		49 min	
DISTANCE		DIRECTION		INFORMATION			DISTANCE REGRESS
TOTAL	PARTIAL						
35,73	0,30	 25		Continuar por Arriba de Puente			8,99
37,18	1,45	 26		Semáforo Seguir de Frente			7,54
37,85	0,67	 27		Seguir por Arriba de Puente a Centro Historico Guadalajara			6,87
40,41	2,56	 28		Seguir por Arriba de Puente a Centro Guadalajara			4,31
42,12	1,71	 29		Tomar por La Derecha a Matehuala Centro			2,60
42,50	0,38	 30		Glorieta Tomar la Segunda Salida hacia Centro Puesto Maquinaria Industrial L.D			2,22

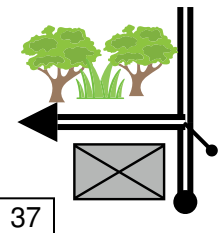
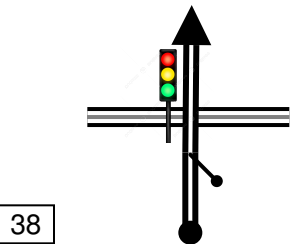
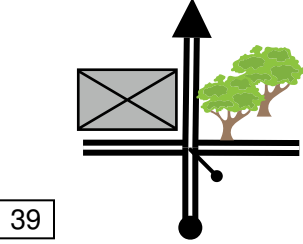
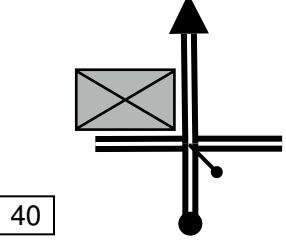
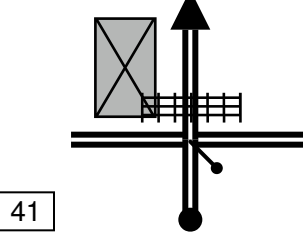
PROXIMA NOTA
PROCH NOTE
NEXT NOTE

0,45

From TC		15	Armadillo de los Infante 3	DISTANCE	44.72 km	DAY	1
To TC		15A	Meta Final Plaza de Armas			SECTION	3
SPECIAL STAGE				15	RECORD	TIME ALLOWED	
Armadillo de los Infante 3				8.52 km		49 min	
DISTANCE		DIRECTION		INFORMATION			DISTANCE REGRESS
TOTAL	PARTIAL						
42,95	0,45			Semáforo Hogar del Niño Seguir de Frente			1,77
43,17	0,22			Semáforos (2) Seguir de Frente a Centro			1,55
43,55	0,38			Seguir de Frente Por Arriba de Puente			1,17
44,07	0,52			Tomar a la Izquierda Calle Manuel José Othon			0,65
44,16	0,09			Salir a la Derecha Museo Ferrocarril L.D			0,56
44,29	0,13			Tomar a la Derecha Calle 20 de Noviembre Gas Mobil L.I Museo Ferrocrril L.D			0,43

PROXIMA NOTA
PROCH NOTE
NEXT NOTE

0,06

From TC		15	Armadillo de los Infante 3	DISTANCE	44.72 km	DAY	1
To TC		15A	Meta Final Plaza de Armas			SECTION	3
SPECIAL STAGE				15	RECORD	TIME ALLOWED	
Armadillo de los Infante 3				8.52 km		49 min	
DISTANCE		DIRECTION		INFORMATION			DISTANCE REGRESS
TOTAL	PARTIAL						
44,35	0,06			Tomar a la izquierda en Calle C. de los Bravo			0,37
44,50	0,15			Semáforo Seguir de Frente			0,22
44,58	0,08			Cruce Calle Juan Sarabia Seguir de Frente Telcel L.I			0,14
44,66	0,08			Cruce Calle Mariano Escobedo Seguir de Frente Modatelas L.I			0,06
44,72	0,06			Seguir de Frente Puerta de Acceso a Plaza de Armas Farmacias del Ahorro L.I			0,00

ABANDONO

Nombre: _____
No. auto: _____

Numero de TC:
Referencia:

Causa de abandono:

Firma del competidor

Barredora

HOJA DE EVALUACION

Piloto: _____

Navegante: _____

No. de auto: _____

Calificación (1 = Excelente, 5 = Muy malo)	1	2	3	4	5
Documentación general					
Reglamento particular					
Boletines					
Promoción general					
Presentación					
Página de Internet					
Ruta generalidad					
Libreta de ruta					
Estado de los tramos					
Oficiales					
Escrutinadores					
Controles					
Funcionamiento					
Presentación					
VPI					
Jueces de hechos					
Puestos de radio					
Tren de carrera					
Seguridad					
Cierre de tramos					
Ambulancias					
Arrancada					
Meta Final					

Observaciones:

PROTESTA

Protestante:

Nombre: _____
No. auto: _____
Tel. de contacto: _____

Protestado:

Nombre: _____
No. auto: _____



Tipo:	Pesos	
Convencional:	2,000.00	<input type="checkbox"/>
Motor / tren motriz	4,000.00	<input type="checkbox"/>

Observaciones:

Firma del protestante

Firma del comisario

Hora de recepción



U

O

U