

## LIBRETA DE RUTA



**FIA NACAM XXI RALLY SIERRA JUÁREZ**

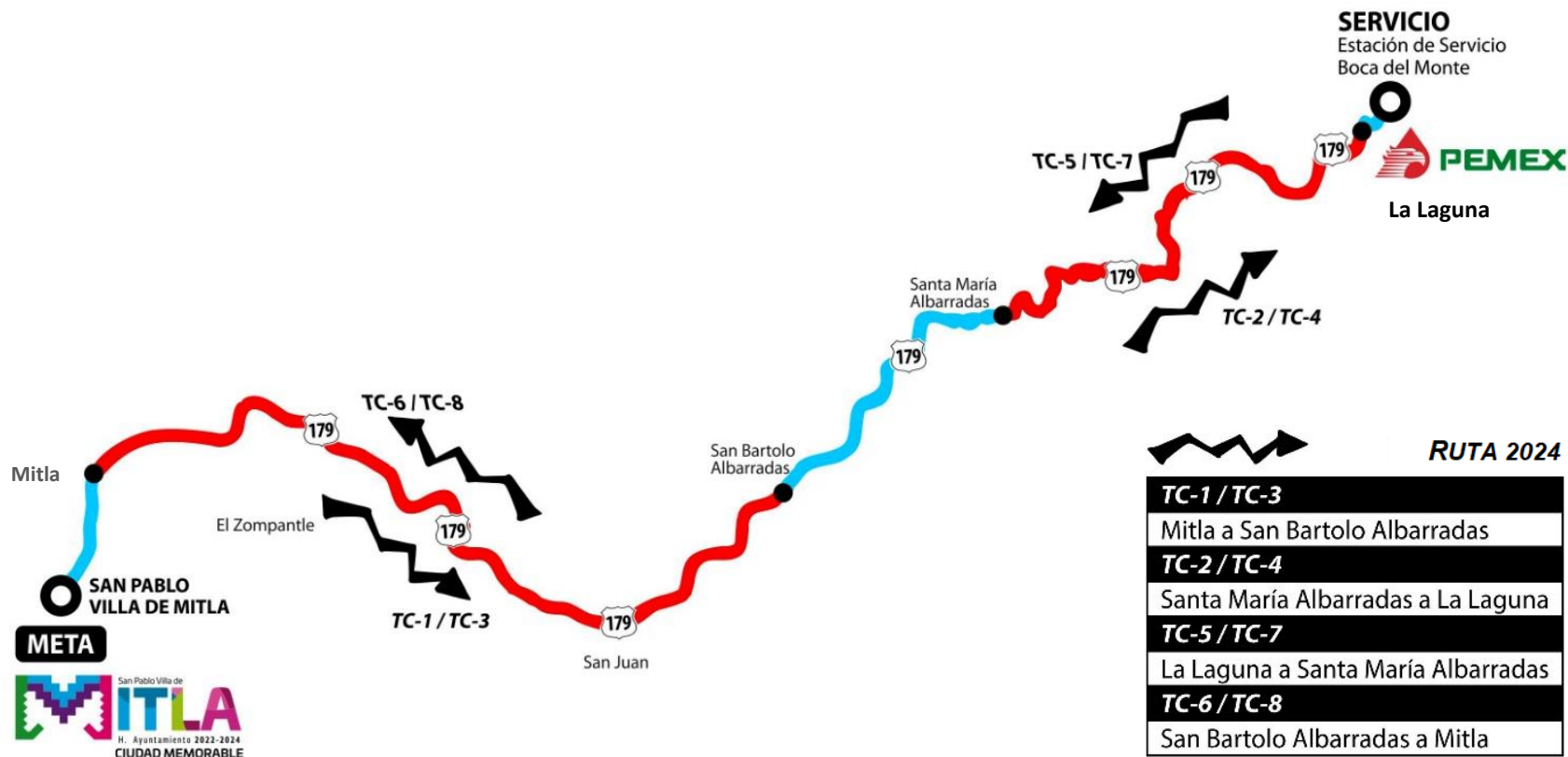
**OAXACA, OAXACA, MÉXICO**

**29, 30 Y 31 DE AGOSTO DE 2024**



# MAPA DE RUTA

## RALLY SIERRA JUÁREZ 2024



## ITINERARIO RALLY SIERRA JUAREZ 2024

VIERNES 30 DE AGOSTO 2024

TC/CH	LOCALIZACIÓN	DIST. TC	DIST. TRANS	DIST. TOTAL	TIEMPO PARCIAL	HORA 1er AUTO
PC0	ARRANQUE CEREMONIAL SANTO DOMINGO DE GUZMAN			0.000	00:00	21:00

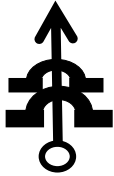


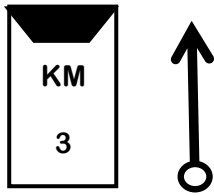

SABADO 31 DE AGOSTO 2024

PC1	PARQUE CERRADO PARQUE MUNICIPAL SAN PABLO VILLA DE MITLA					08:30	SECCIÓN 1
0	SALIDA PARQUE CERRADO					09:00	
1			4.970	4.970	00:10	09:10	
TC1	MITLA 1	20.510				09:13	
2			9.200	29.710	00:29	09:42	
TC2	SAN BARTOLO 1	10.610				09:45	
3			33.210	43.820	00:47	10:32	
TC3	MITLA 2	20.510				10:35	
4			9.200	29.710	00:29	11:04	
TC4	SAN BARTOLO 2	10.610				11:07	
4A	Entrada a Servicio		0.730	11.340	00:13	11:20	
<b>TOTAL SECCIÓN 1</b>		<b>62.240</b>	<b>57.310</b>	<b>119.550</b>			
<b>SERVICIO</b>					<b>01:00</b>		
4A	Salida Servicio - Entrada reclasificación					12:20	SECCIÓN 2
4B	Reclasificación				00:15		
4C	Salida Reclasificación				00:15	12:35	
5			0.660	0.660	00:05	12:40	
TC5	SANTA MARIA 1	10.470				12:43	
6			7.960	18.430	00:17	13:00	
TC6	SAN LORENZO 1	20.950				13:03	
7			35.970	56.920	00:57	14:00	
TC7	SANTA MARIA 2	10.470				14:03	
8			7.960	18.430	00:17	14:20	
TC8	SAN LORENZO 2 (POWER STAGE)	20.950				14:23	
8A	REAGRUPAMIENTO		0.890	21.840	00:19	14:42	
8B	REAGRUPAMIENTO Y META FINAL						
<b>TOTAL SECCIÓN 2</b>		<b>62.840</b>	<b>53.440</b>	<b>116.280</b>			
<b>TOTALES</b>		<b>125.080</b>	<b>110.750</b>	<b>235.830</b>			
<b>PORCENTAJES</b>		<b>53%</b>	<b>47%</b>	<b>100%</b>			

TC	0	PARQUE CERRADO	DIST		<b>0</b>
SS			<b>4.97 km</b>		
CH	1	MITLA 1			
TC					
TRAMO CRONOMETRADO - SPECIAL STAGE			PROM - AVERAGE		TIEMPO TIME <b>00:10</b>
0	TRANSITO		4.97km	<b>29.82 KM/H</b>	

DISTANCIA - DISTANCE		DIRECCION	INFORMACION	DIST REG
TOTAL	PARCIAL	<i>DIRECTION</i>	<i>INFORMATION</i>	<i>TO GO</i>
0.00	0.00	 1	<b>GPS</b> 16.921646 -96.362763 <b>CONTROL "D" LETRAS "MITLA"</b> <b>SALIDA DE PARQUE CERRADO</b> <b>DE FRENTE POR CALLE</b> <b>INDEPENDENCIA</b>	4.97
0.04	0.04	 2	TOPES (2)	4.93
0.22	0.18	 3	TOPE	4.75
0.42	0.20	 4	TOPE	4.55
0.61	0.19	 5	<b>PRECAUCIÓN</b> <b>A LA IZQUIERDA POR</b> <b>CARRETERA "CEMPOALTEPETL"</b> <b>TOPE</b>	4.36



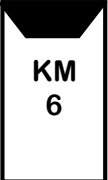

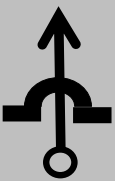

TC	0	PARQUE CERRADO	DIST		0		
SS			1	MITLA 1		4.97 km	
CH	TRAMO CRONOMETRADO - SPECIAL STAGE						PROM - AVERAGE
TC	0		TRANSITO	4.97km	29.82 KM/H	TIME	00:10

DISTANCIA - DISTANCE		DIRECCION	INFORMACION	DIST REG
TOTAL	PARCIAL	DIRECTION	INFORMATION	TO GO
1.15	0.54	 6	TOPES (2)	3.82
1.77	0.62	 7	<b>PUENTE MITLA</b>  LETRERO DE FRENTE	3.20
2.23	0.46	 8	TOPES (3)	2.74
2.82	0.59	 9	MOJONERA 3 DE FRENTE	2.15
3.86	1.04	 10	<b>SAN LORENZO                      HIERVE EL AGUA</b>  LETRERO ELEVADO DE FRENTE	1.11

TC	0	PARQUE CERRADO	DIST		0
SS			4.97 km		
CH	1	MITLA 1			
TC			TRAMO CRONOMETRADO - SPECIAL STAGE		PROM - AVERAGE
0	TRANSITO		4.97km	29.82 KM/H	00:10

DISTANCIA - DISTANCE		DIRECCION	INFORMACION	DIST REG		
TOTAL	PARCIAL	DIRECTION	INFORMATION	TO GO		
4.11	0.25	<div style="text-align: center; border: 1px solid black; border-radius: 50%; width: 60px; height: 60px; margin: 0 auto; display: flex; align-items: center; justify-content: center;"> <span style="font-size: 2em; font-weight: bold;">CH</span> </div> <div style="text-align: center; border: 1px solid black; width: 30px; height: 20px; margin: 5px auto;">11</div>	<div style="display: flex; align-items: center;"> <div style="border: 1px solid black; border-radius: 50%; width: 30px; height: 30px; display: flex; align-items: center; justify-content: center; margin-right: 5px;"> <span style="font-size: 0.8em; font-weight: bold;">CH</span> </div> <div style="font-weight: bold; font-size: 0.8em;">GPS</div> <div style="margin-left: 10px;"> <table border="1" style="font-size: 0.7em;"> <tr><td>16.922917</td></tr> <tr><td>-96.325719</td></tr> </table> </div> </div> <p style="font-size: 0.8em; margin-top: 5px;">CONTROL CH MARCA EN EL PISO EN LETRERO HIERVE EL AGUA CUOTA</p>	16.922917	-96.325719	0.86
16.922917						
-96.325719						
4.97	0.86	<div style="text-align: center; border: 1px solid black; border-radius: 50%; width: 60px; height: 60px; margin: 0 auto; display: flex; align-items: center; justify-content: center;"> <span style="font-size: 2em; font-weight: bold;">A</span> </div> <div style="text-align: center; border: 1px solid black; width: 30px; height: 20px; margin: 5px auto;">12</div>	<div style="display: flex; align-items: center;"> <div style="border: 1px solid black; border-radius: 50%; width: 30px; height: 30px; display: flex; align-items: center; justify-content: center; margin-right: 5px;"> <span style="font-size: 0.8em; font-weight: bold;">A</span> </div> <div style="font-weight: bold; font-size: 0.8em;">GPS</div> <div style="margin-left: 10px;"> <table border="1" style="font-size: 0.7em;"> <tr><td>16.922407</td></tr> <tr><td>-96.325130</td></tr> </table> </div> </div> <p style="font-size: 0.8em; margin-top: 5px;">CONTROL A TC 1 MARCA EN EL PISO</p>	16.922407	-96.325130	0.00
16.922407						
-96.325130						

TC	1	MITLA 1	DIST		1
SS					
CH	2	SAN BARTOLO 1	29.71 km		
TC					
TRAMO CRONOMETRADO - SPECIAL STAGE			PROM - AVERAGE		TIEMPO TIME
1	MITLA 1		20.51km	61.4 KM/H	00:29

DISTANCIA - DISTANCE		DIRECCION	INFORMACION	DIST REG
TOTAL	PARCIAL	DIRECTION	INFORMATION	TO GO
0.00	0.00	 1	 <b>GPS</b> 16.922407 -96.325130 <b>CONTROL A TC 1</b> <b>MARCA EN EL PISO</b> <b>INICIO DE ETAPA</b>	29.71
1.58	1.58	 2	<b>MOJONERA 6</b>	28.13
1.92	0.34	 3	<b>CAPILLA LADO DERECHO</b>	27.79
3.45	1.53	 4	<b>TOPE</b>	26.26
4.02	0.57	 5	<div style="border: 1px solid black; padding: 5px; display: inline-block;"> <b>SAN JOSE DEL PASO</b> </div> <b>LETRERO TOPES (2)</b>	25.69

TC	1	MITLA 1	DIST		1
SS			29.71 km		
CH	2	SAN BARTOLO 1			
TC					
TRAMO CRONOMETRADO - SPECIAL STAGE			PROM - AVERAGE		TIEMPO TIME
1	MITLA 1		20.51km	61.4 KM/H	00:29

DISTANCIA - DISTANCE		DIRECCION	INFORMACION	DIST REG
TOTAL	PARCIAL	DIRECTION	INFORMATION	TO GO
6.58	2.56	 6	MOJONERA 11	23.13
10.63	4.05	 7	PUENTE	19.08
12.55	1.92	 8	MOJONERA 17	17.16
14.01	1.46	 9	<b>RANCHO ROAGIA S</b> <b>L ALBARRADAS</b> <b>HIERVE EL AGUA</b> ENTRONQUE DE FRENTE	15.70
16.60	2.59	 10	MOJONERA 21	13.11





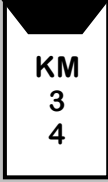
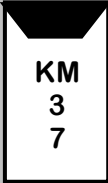
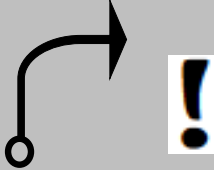

TC	1	MITLA 1	DIST		1
SS			29.71 km		
CH	2	SAN BARTOLO 1			
TC					
TRAMO CRONOMETRADO - SPECIAL STAGE			PROM - AVERAGE		TIEMPO TIME
1	MITLA1		20.51km	61.4 KM/H	00:29

DISTANCIA - DISTANCE		DIRECCION	INFORMACION	DIST REG
TOTAL	PARCIAL	DIRECTION	INFORMATION	TO GO
18.64	2.04	 11	MOJONERA 23	11.07
20.51	1.87	 12	<b>B</b> GPS 16.938583 -96.227676 CONTROL "B" CAPILLA BLANCA LADO DERECHO MARCA EN EL PISO	9.20
21.01	0.50	 13	<b>C</b> GPS 16.941909 -96.223404 ALTO EN TOPE, FRENTE A CASA ROSA MARCA EN EL PISO	8.70
21.02	0.01	 14	TOPES (9)	8.69
22.61	1.59	 15	TOPE MOJONERA 27	7.10







TC	1	MITLA 1	DIST		<b>1</b>
SS			<b>29.71 km</b>		
CH	2	SAN BARTOLO 1			
TC					
<b>TRAMO CRONOMETRADO - SPECIAL STAGE</b>			<b>PROM - AVERAGE</b>		<b>TIEMPO TIME</b>
1	<b>MITLA 1</b>		<b>20.51km</b>	<b>61.4 KM/H</b>	<b>00:29</b>

DISTANCIA - DISTANCE		DIRECCION	INFORMACION	DIST REG
TOTAL	PARCIAL	DIRECTION	INFORMATION	TO GO
24.63	2.02	 16	MOJONERA 29	5.08
27.26	2.63	 17	ENTRONQUE, TOPE DE FRENTE	2.45
28.15	0.89	 18	TOPES (7)	1.56
29.10	0.95	 19	<b>GPS</b> 16.962882 -96.188514 CONTROL CH MARCA EN EL PISO EN TOPE	0.61
29.71	0.61	 20	 <b>GPS</b> 16.963224 -96.188110 CONTROL A TC 2 MARCA EN EL PISO FRENTE A LETRERO INVERTIDO	0.00

TC	2	SAN BARTOLO 1	DIST		2
SS			3	MITLA 2	
CH	TRAMO CRONOMETRADO - SPECIAL STAGE				
TC	2 SAN BARTOLO 1		10.61km	55.94 KM/H	TIME 00:47

DISTANCIA - DISTANCE		DIRECCION	INFORMACION	DIST REG
TOTAL	PARCIAL	DIRECTION	INFORMATION	TO GO
0.00	0.00	 1	 GPS 16.963224 -96.188110 CONTROL A TC 2 MARCA EN EL PISO FRENTE A LETRERO INVERTIDO INICIO DE ETAPA	43.82
0.79	0.79	 2	MOJONERA 34	43.03
3.76	2.97	 3	MOJONERA 37	40.06
5.59	1.83	 4	CURVA DERECHA CON PASO MALO	38.23
5.77	0.18	 5	MOJONERA 39	38.05

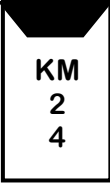
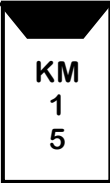
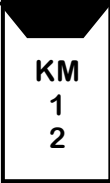

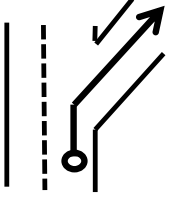
TC	2	SAN BARTOLO 1	DIST		2
SS			3	MITLA 2	
CH	TRAMO CRONOMETRADO - SPECIAL STAGE				
TC	2 SAN BARTOLO 1		10.61km	55.94 KM/H	TIME 00:47

DISTANCIA - DISTANCE		DIRECCION	INFORMACION	DIST REG
TOTAL	PARCIAL	DIRECTION	INFORMATION	TO GO
7.75	1.98	 6	MOJONERA 41	36.07
10.20	2.45	 7	ESTE CAMINO NO ES DE ALTA VELOCIDAD LETRERO DE FRENTE	33.62
10.61	0.41	 8	B GPS 16.991264 -96.129270 SAN JUDAS TADEO CONTROL "B" LETRERO MARCA EN EL PISO	33.21
10.81	0.20	 9	C GPS 16.991543 -96.128209  CONTROL "C" EN LETRERO	33.01
10.98	0.17	 10	ENTRONQUE A LA DERECHA POR CARRETERA A 0.360 m DE FRENTE SE ENCUENTRA LA GASOLINERA EN DÓNDE SE HARÁ EL SERVICIO, SE PERMITE CARGAR	32.84


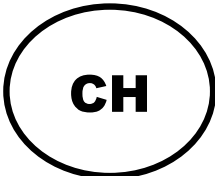


TC	2	SAN BARTOLO 1	DIST		2	
SS			3	MITLA 2		43.82 km
CH	TRAMO CRONOMETRADO - SPECIAL STAGE					
TC	2		SAN BARTOLO 1	10.61km	55.94 KM/H	00:47

DISTANCIA - DISTANCE		DIRECCION	INFORMACION	DIST REG
TOTAL	PARCIAL	DIRECTION	INFORMATION	TO GO
11.15	0.17	 11	TOPES (2)	32.67
11.83	0.68	 12	TOPE	31.99
14.52	2.69	 13	OAXACA - MITLA ENTRONQUE, TOPE, DE FRENTE HACIA MITLA (LETRERO EN EL PISO) PARA INCORPORARSE A LA AUTOPISTA OAXACA - ISTMO	29.30
17.82	3.30	 14	MOJONERA 33	26.00
22.53	4.71	 15	OAXACA LETRERO ENTRONQUE DE FRENTE	21.29



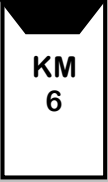



TC	2	SAN BARTOLO 1	DIST		<b>2</b>
SS			<b>43.82 km</b>		
CH	3	MITLA 2			
TC					
TRAMO CRONOMETRADO - SPECIAL STAGE			PROM - AVERAGE		TIEMPO TIME
2	SAN BARTOLO 1		10.61km	55.94 KM/H	00:47

DISTANCIA - DISTANCE		DIRECCION	INFORMACION	DIST REG
TOTAL	PARCIAL	<i>DIRECTION</i>	<i>INFORMATION</i>	<i>TO GO</i>
26.76	4.23	 16	MOJONERA 24	17.06
35.72	8.96	 17	MOJONERA 15	8.10
38.72	3.00	 18	MOJONERA 12	5.10
42.06	3.34	 19	<div style="border: 1px solid black; background-color: black; color: white; padding: 5px; display: inline-block;">                         CASETA DE COBRO 500m                     </div> LETRERO DE FRENTE	1.76
42.53	0.47	 20	<div style="display: flex; justify-content: space-around; align-items: center;"> <div style="border: 1px solid black; background-color: black; color: white; padding: 5px; display: inline-block;">                             ↑ OAXACA                         </div> <div style="border: 1px solid black; background-color: black; color: white; padding: 5px; display: inline-block;">                             MITLA ↗                         </div> </div> LETRERO A LA DERECHA A MITLA	1.29

TC	2	SAN BARTOLO 1	DIST		2
SS			3	MITLA 2	
CH	2	SAN BARTOLO 1			
TC			TRAMO CRONOMETRADO - SPECIAL STAGE		PROM - AVERAGE

DISTANCIA - DISTANCE		DIRECCION	INFORMACION	DIST REG
TOTAL	PARCIAL	DIRECTION	INFORMATION	TO GO
42.70	0.17	 21	CASETA DE COBRO \$82.00 POR LA IZQUIERDA EN CARRETERA FEDERAL	1.12
42.96	0.26	 22	GPS 16.922917 -96.325719 CONTROL CH MARCA EN EL PISO EN LETRERO HIERVE EL AGUA CUOTA	0.86
43.82	0.86	 23	 GPS 16.922407 -96.325130 CONTROL A TC 3 MARCA EN EL PISO	0.00

TC	3	MITLA 2	DIST		<b>3</b>
SS					
CH	4	SAN BARTOLO 2	29.71 km		
TC					
TRAMO CRONOMETRADO - SPECIAL STAGE			PROM - AVERAGE		TIEMPO TIME
3	MITLA 2		20.51km	61.4 KM/H	00:29

DISTANCIA - DISTANCE		DIRECCION	INFORMACION	DIST REG
TOTAL	PARCIAL	DIRECTION	INFORMATION	TO GO
0.00	0.00	 1	 <b>GPS</b> 16.922407 -96.325130 <b>CONTROL A TC 1</b> <b>MARCA EN EL PISO</b> <b>INICIO DE ETAPA</b>	29.71
1.58	1.58	 2	<b>MOJONERA 6</b>	28.13
1.92	0.34	 3	<b>CAPILLA LADO DERECHO</b>	27.79
3.45	1.53	 4	<b>TOPE</b>	26.26
4.02	0.57	 5	<div style="background-color: black; color: white; padding: 5px; display: inline-block;">SAN JOSE DEL PASO</div> <b>LETRERO TOPES (2)</b>	25.69




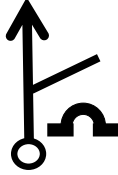

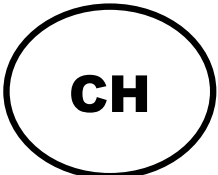


TC	3	MITLA 2	DIST		3
SS			4	SAN BARTOLO 2	
CH	3	20.51km			
TC			TRAMO CRONOMETRADO - SPECIAL STAGE		PROM - AVERAGE

DISTANCIA - DISTANCE		DIRECCION	INFORMACION	DIST REG
TOTAL	PARCIAL	DIRECTION	INFORMATION	TO GO
6.58	2.56	 6	MOJONERA 11	23.13
10.63	4.05	 7	PUENTE	19.08
12.55	1.92	 8	MOJONERA 17	17.16
14.01	1.46	 9	<b>RANCHO ROAGIA S</b> <b>L ALBARRADAS</b> <b>HIERVE EL AGUA</b> ENTRONQUE DE FRENTE	15.70
16.60	2.59	 10	MOJONERA 21	13.11

TC	3	MITLA 2	DIST		3
SS			4	SAN BARTOLO 2	
CH	3	20.51km			
TC			TRAMO CRONOMETRADO - SPECIAL STAGE		PROM - AVERAGE
3	MITLA 2		20.51km	61.4 KM/H	00:29

DISTANCIA - DISTANCE		DIRECCION	INFORMACION	DIST REG
TOTAL	PARCIAL	DIRECTION	INFORMATION	TO GO
18.64	2.04	 11	MOJONERA 23	11.07
20.51	1.87	 12	<b>B</b> GPS 16.938583 -96.227676 CONTROL "B" CAPILLA BLANCA LADO DERECHO MARCA EN EL PISO	9.20
21.01	0.50	 13	<b>C</b> GPS 16.941909 -96.223404 ALTO EN TOPE, FRENTE A CASA ROSA MARCA EN EL PISO	8.70
21.02	0.01	 14	TOPES (9)	8.69
22.61	1.59	 15	TOPE MOJONERA 27	7.10






TC	3	MITLA 2	DIST		3
SS			4	SAN BARTOLO 2	
CH	3	20.51km			
TC			TRAMO CRONOMETRADO - SPECIAL STAGE		PROM - AVERAGE
3	MITLA 2		20.51km	61.4 KM/H	

DISTANCIA - DISTANCE		DIRECCION	INFORMACION	DIST REG
TOTAL	PARCIAL	DIRECTION	INFORMATION	TO GO
24.63	2.02	 16	MOJONERA 29	5.08
27.26	2.63	 17	ENTRONQUE, TOPE DE FRENTE	2.45
28.15	0.89	 18	TOPES (7)	1.56
29.10	0.95	 19	<b>GPS</b> 16.962882 -96.188514 CONTROL CH MARCA EN EL PISO EN TOPE	0.61
29.71	0.61	 20	 <b>GPS</b> 16.963224 -96.188110 CONTROL A TC 2 MARCA EN EL PISO FRENTE A LETRERO INVERTIDO	0.00

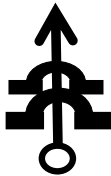
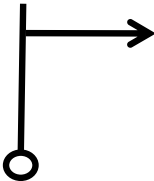
TC	4	SAN BARTOLO 2	DIST		4
SS			4A	SERVICIO	
CH	4	SAN BARTOLO 2			
TC			TRAMO CRONOMETRADO - SPECIAL STAGE		PROM - AVERAGE

DISTANCIA - DISTANCE		DIRECCION	INFORMACION	DIST REG
TOTAL	PARCIAL	DIRECTION	INFORMATION	TO GO
0.00	0.00	 1	<b>GPS</b> 16.963224 -96.188110 <b>CONTROL A TC 2</b> <b>MARCA EN EL PISO FRENTE A</b> <b>LETRERO INVERTIDO</b> <b>INICIO DE ETAPA</b>	11.34
0.79	0.79	 2	<b>MOJONERA 34</b>	10.55
3.76	2.97	 3	<b>MOJONERA 37</b>	7.58
5.59	1.83	 4	<b>CURVA DERECHA</b> <b>CON PASO MALO</b>	5.75
5.77	0.18	 5	<b>MOJONERA 39</b>	5.57

TC	4	SAN BARTOLO 2	DIST		4	
SS			11.34 km			
CH	4A	SERVICIO				
TC						
TRAMO CRONOMETRADO - SPECIAL STAGE			PROM - AVERAGE		TIEMPO TIME	00:13
4	SAN BARTOLO 2		10.61km	52.30 KM/H		

DISTANCIA - DISTANCE		DIRECCION	INFORMACION	DIST REG
TOTAL	PARCIAL	DIRECTION	INFORMATION	TO GO
7.75	1.98	 6	MOJONERA 41	3.59
10.20	2.45	 7	<div style="border: 1px solid black; padding: 5px; display: inline-block;">ESTE CAMINO NO ES DE ALTA VELOCIDAD</div> LETRERO DE FRENTE	1.14
10.61	0.41	 8	<div style="border: 1px solid black; border-radius: 50%; padding: 5px; display: inline-block;">B</div> <div style="border: 1px solid black; padding: 2px; display: inline-block;">GPS</div> <div style="border: 1px solid black; padding: 2px; display: inline-block;">16.991264</div> <div style="border: 1px solid black; padding: 2px; display: inline-block;">-96.129270</div> <div style="border: 1px solid black; padding: 2px; display: inline-block;">SAN JUDAS TADEO</div> CONTROL "B" LETRERO MARCA EN EL PISO	0.73
10.81	0.20	 9	<div style="border: 1px solid black; border-radius: 50%; padding: 5px; display: inline-block;">C</div> <div style="border: 1px solid black; padding: 2px; display: inline-block;">GPS</div> <div style="border: 1px solid black; padding: 2px; display: inline-block;">16.991543</div> <div style="border: 1px solid black; padding: 2px; display: inline-block;">-96.128209</div> CONTROL "C" EN LETRERO DE FRENTE	0.53
10.98	0.17	 10	ENTRONQUE DE FRENTE	0.36

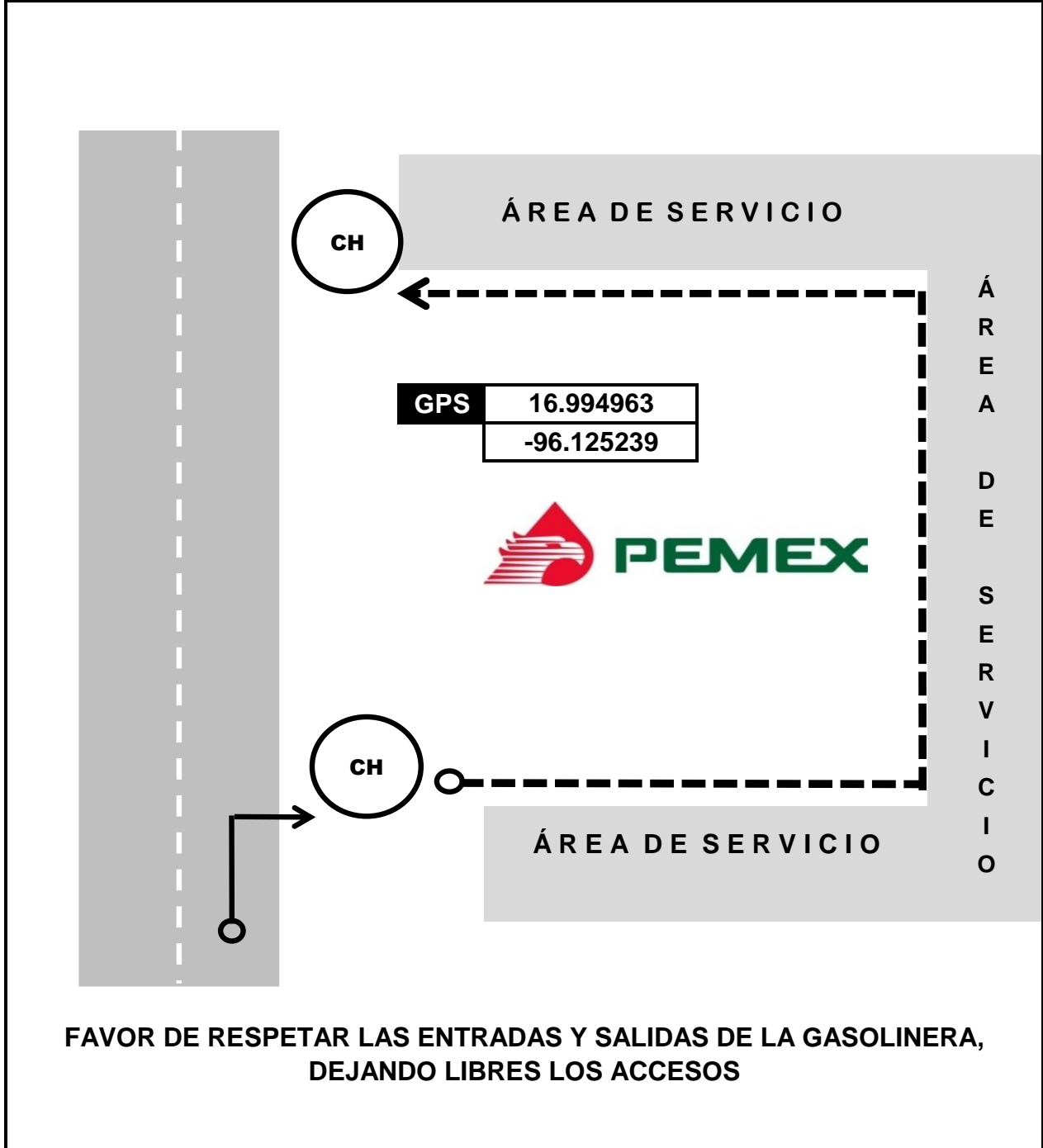
TC	4	SAN BARTOLO 2	DIST		4
SS			4A	SERVICIO	
CH					
TC					
TRAMO CRONOMETRADO - SPECIAL STAGE			PROM - AVERAGE		TIEMPO TIME
4	SAN BARTOLO 2		10.61	52.30 KM/H	00:13

DISTANCIA - DISTANCE		DIRECCION	INFORMACION	DIST REG
TOTAL	PARCIAL	DIRECTION	INFORMATION	TO GO
11.21	0.23	 <div style="border: 1px solid black; width: 20px; height: 15px; margin-left: 10px; text-align: center;">11</div>	TOPES (2)	0.13
11.34	0.13	 <div style="border: 1px solid black; width: 20px; height: 15px; margin-left: 10px; text-align: center;">12</div>	<div style="background-color: black; color: white; padding: 2px; text-align: center; font-weight: bold;">PEMEX</div> A LA DERECHA EN GASOLINERA A SERVICIO CONTROL CH 4A SE PERMITE CARGAR	0.00

***NOTA: ES OBLIGATORIO PARA TODAS LAS TRIPULACIONES ENTREGAR SU TIEMPO ACUMULADO AL PASAR POR EL CONTROL HORARIO (CH) DE ENTRADA AL SERVICIO. LAS TRIPULACIONES QUE NO CUMPLAN CON LO ANTES INDICADO, SE HARÁN ACREEDORES A UNA PENALIZACIÓN DE 10 SEGUNDOS APLICABLES EN TODOS LOS CAMPEONATOS EN QUE PARTICIPAN.***

TC	4A	SERVICIO	DIST		4A
SS					
CH					
TC					
TRAMO CRONOMETRADO - SPECIAL STAGE			PROM - AVERAGE		TIEMPO TIME
4A	SERVICIO		0 KM/H		01:00

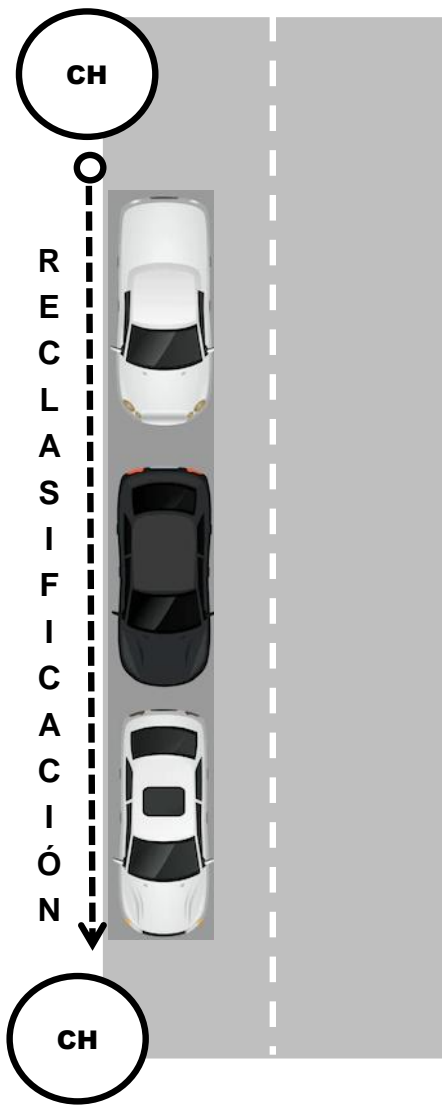
DISTANCIA - DISTANCE		DIRECCION	INFORMACION	DIST REG
TOTAL	PARCIAL	DIRECTION	INFORMATION	TO GO



TC	4B	RECLASIFICACIÓN	DIST		4B
SS					
CH					
TC					
TRAMO CRONOMETRADO - SPECIAL STAGE			PROM - AVERAGE		TIEMPO TIME
4B	RECLASIFICACIÓN		0 KM/H		00:15

DISTANCIA - DISTANCE		DIRECCION	INFORMACION	DIST REG
TOTAL	PARCIAL	<i>DIRECTION</i>	<i>INFORMATION</i>	<i>TO GO</i>

GPS	16.995172
	-96.12538







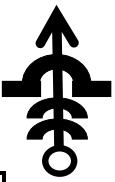
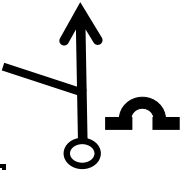
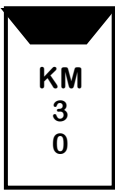
TC	4B	SALIDA DE RECLASIFICACIÓN	DIST		4C
SS			0.66 km		
CH	5	SANTA MARIA 1	PROM - AVERAGE		
TC			7.9 KM/H		
TRAMO CRONOMETRADO - SPECIAL STAGE			PROM - AVERAGE		TIEMPO TIME 00:05
4C	TRANSITO		7.9 KM/H		

DISTANCIA - DISTANCE		DIRECCION	INFORMACION	DIST REG
TOTAL	PARCIAL	DIRECTION	INFORMATION	TO GO
0.00	0.00	 1	DE FRENTE EN CARRETERA PRINCIPAL	0.66
0.11	0.11	 2	TOPES (2)	0.55
0.44	0.33	 3	ENTRONQUE DE FRENTE	0.22
0.59	0.15	 4	GPS 16.991762 -96.128688 FRENTE A LETRERO INVERTIDO MARCA EN EL PISO	0.07
0.66	0.07	 5	GPS 16.992012 -96.129239 CONTROL A TC 5 LETRERO "SAN JUDAS TADEO" MARCA EN EL PISO	0.00

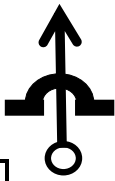

TC	5	SANTA MARIA 1	DIST		5
SS			6	SAN LORENZO 1	
CH	TRAMO CRONOMETRADO - SPECIAL STAGE				
TC	5 SANTA MARIA 1		10.47	65.04 KM/H	TIME 00:17

DISTANCIA - DISTANCE		DIRECCION	INFORMACION	DIST REG
TOTAL	PARCIAL	DIRECTION	INFORMATION	TO GO
0.00	0.00	 1	<b>GPS</b> 16.992012 -96.129239 <b>CONTROL A TC 5</b> <b>LETRERO "SAN JUDAS TADEO"</b> <b>MARCA EN EL PISO</b> <b>INICIO DE ETAPA</b>	18.43
3.99	3.99	 2	<b>MOJONERA 40</b>	14.44
5.05	1.06	 3	<b>CURVA IZQUIERDA</b> <b>CON PASO MALO</b>	13.38
6.97	1.92	 4	<b>MOJONERA 37</b> <b>LADO IZQUIERDO</b>	11.46
8.98	2.01	 5	<b>MOJONERA 35</b> <b>LADO IZQUIERDO</b>	9.45



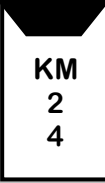
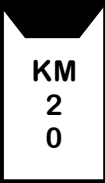


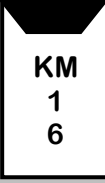
TC	5	SANTA MARIA 1	DIST		5
SS			18.43 km		
CH	6	SAN LORENZO 1			
TC					
TRAMO CRONOMETRADO - SPECIAL STAGE			PROM - AVERAGE		TIEMPO TIME
5	SANTA MARIA 1		10.47	65.04 KM/H	00:17

DISTANCIA - DISTANCE		DIRECCION	INFORMACION	DIST REG
TOTAL	PARCIAL	DIRECTION	INFORMATION	TO GO
10.47	1.49	 6	<b>B</b> GPS 16.963657 -96.185916 CONTROL "B" MARCA EN EL PISO FRENTE A LETRERO DE CURVA	7.96
10.78	0.31	 7	<b>C</b> GPS 16.962945 -96.188512 ALTO EN TOPE MARCA EN EL PISO	7.65
10.79	0.01	 8	TOPES (7)	7.64
12.31	1.52	 9	ENTRONQUE, TOPE DE FRENTE	6.12
13.94	1.63	 10	MOJONERA 30	4.49


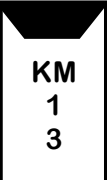



TC	5	SANTA MARIA 1	DIST		<b>5</b>
SS			18.43 km		
CH	6	SAN LORENZO 1			
TC					
TRAMO CRONOMETRADO - SPECIAL STAGE			PROM - AVERAGE		TIEMPO TIME
5	SANTA MARIA 1		10.47	65.04 KM/H	00:17

DISTANCIA - DISTANCE		DIRECCION	INFORMACION	DIST REG
TOTAL	PARCIAL	DIRECTION	INFORMATION	TO GO
17.01	3.07	 <div style="border: 1px solid black; width: 20px; height: 15px; margin: 5px auto; text-align: center;">11</div>	TOPE	1.42
17.60	0.59	 <div style="border: 1px solid black; width: 20px; height: 15px; margin: 5px auto; text-align: center;">12</div>	TOPES (9)	0.83
18.33	0.73	<div style="border: 2px solid black; border-radius: 50%; width: 60px; height: 60px; display: flex; align-items: center; justify-content: center; margin: 0 auto;"> <span style="font-size: 24px; font-weight: bold;">CH</span> </div> <div style="border: 1px solid black; width: 20px; height: 15px; margin: 5px auto; text-align: center;">13</div>	<div style="border: 1px solid black; padding: 2px; display: inline-block; margin-bottom: 5px;"><b>GPS</b></div> <div style="border: 1px solid black; padding: 2px; display: inline-block; margin-bottom: 5px;">16.942287</div> <div style="border: 1px solid black; padding: 2px; display: inline-block; margin-bottom: 5px;">-96.222583</div> FRENTE A TANQUE AMARILLO MARCA EN EL PISO	0.10
18.43	0.10	<div style="border: 2px solid black; border-radius: 50%; width: 60px; height: 60px; display: flex; align-items: center; justify-content: center; margin: 0 auto;"> <span style="font-size: 24px; font-weight: bold;">A</span> </div> <div style="border: 1px solid black; width: 20px; height: 15px; margin: 5px auto; text-align: center;">14</div>	<div style="border: 1px solid black; border-radius: 50%; width: 30px; height: 30px; display: flex; align-items: center; justify-content: center; margin-bottom: 5px;"> <span style="font-size: 18px; font-weight: bold; margin-right: 5px;">A</span> <div style="border: 1px solid black; padding: 2px; display: inline-block; margin-right: 5px;"><b>GPS</b></div> <div style="border: 1px solid black; padding: 2px; display: inline-block; margin-right: 5px;">16.941956</div>  <div style="border: 1px solid black; padding: 2px; display: inline-block; margin-right: 5px;">-96.223499</div>            CONTROL A TC 6            MARCA EN EL PISO FRENTE A            CASA ROSA DESPUES DE TOPE         </div>	0.00


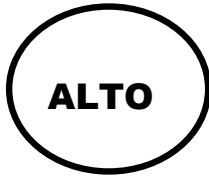
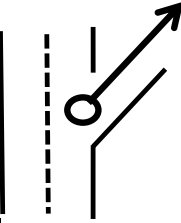



TC	6	SAN LORENZO 1	DIST		6
SS			7	SANTA MARIA 2	
CH	TRAMO CRONOMETRADO - SPECIAL STAGE				
TC	6 SAN LORENZO 1		20.95	59.9 KM/H	TIME 00:57

DISTANCIA - DISTANCE		DIRECCION	INFORMACION	DIST REG
TOTAL	PARCIAL	DIRECTION	INFORMATION	TO GO
0.00	0.00		 16.941956 -96.223499 CONTROL A TC 6 MARCA EN EL PISO FRENTE A CASA ROSA DESPUES DE TOPE, INICIO DE ETAPA	56.92
1.65	1.65		MOJONERA 24	55.27
5.70	4.05		MOJONERA 20	51.22
7.20	1.50		 LETRERO, ENTRONQUE DE FRENTE	49.72
9.65	2.45		MOJONERA 16	47.27

TC	6	SAN LORENZO 1	DIST		6
SS			7	SANTA MARIA 2	
CH	TRAMO CRONOMETRADO - SPECIAL STAGE				
TC	6	SAN LORENZO 1	20.95	59.9 KM/H	TIME 00:57

DISTANCIA - DISTANCE		DIRECCION	INFORMACION	DIST REG
TOTAL	PARCIAL	DIRECTION	INFORMATION	TO GO
10.53	0.88	 6	PUENTE	46.39
12.62	2.09	 7	MOJONERA 13	44.30
16.66	4.04	 8	MOJONERA 9	40.26
16.95	0.29	 9	SAN JOSE DEL PASO LETRERO TOPES (2)	39.97
17.56	0.61	 10	TOPE	39.36

TC	6	SAN LORENZO 1	DIST		6	
SS			7	SANTA MARIA 2		56.92 km
CH	TRAMO CRONOMETRADO - SPECIAL STAGE					
TC	6		SAN LORENZO 1	20.95	59.9 KM/H	TIME 00:57

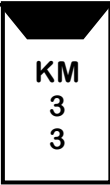
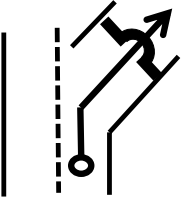


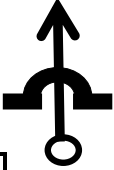

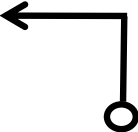
DISTANCIA - DISTANCE		DIRECCION	INFORMACION	DIST REG
TOTAL	PARCIAL	DIRECTION	INFORMATION	TO GO
20.95	3.39	 11	<b>B</b> GPS 16.920466 -96.323003 CONTROL "B" FRENTE A LETRERO "CASETA DE COBRO 500 m" MARCA EN EL PISO	35.97
21.51	0.56	 12	<b>C</b> GPS 16.922895 -96.325583 ALTO EN LETRERO MARCA EN EL PISO	35.41
21.53	0.02	 13	<b>HIERVE EL AGUA ZACATEPEC MIXES</b>  LETRERO ENTRONQUE A LA DERECHA	35.39
21.62	0.09	 14	CASETA DE COBRO \$82.00 DE FRENTE	35.30
21.75	0.13	 15	ENTRONQUE A LA DERECHA POR SUPER CARRETERA 179	35.17

TC	6	SAN LORENZO 1	DIST		6
SS			7	SANTA MARIA 2	
CH	TRAMO CRONOMETRADO - SPECIAL STAGE				
TC	6 SAN LORENZO 1		20.95	59.9 KM/H	TIME 00:57

DISTANCIA - DISTANCE		DIRECCION	INFORMACION	DIST REG
TOTAL	PARCIAL	DIRECTION	INFORMATION	TO GO
23.75	2.00	 16	<b>PUENTE RIO GRANDE</b> LETRERO DE FRENTE	33.17
27.57	3.82	 17	MOJONERA 12	29.35
32.50	4.93	 18	<b>S L ALBARRADAS                      HIERVE EL AGUA                      SAN JUAN DEL RIO</b> LETRERO TRIPLE ENTRONQUE DE FERENTE	24.42
42.22	9.72	 19	MOJONERA 27	14.70
43.49	1.27	 20	<b>TEHUANTEPEC</b> LETRERO ENTRONQUE DE FERENTE	13.43



TC	6	SAN LORENZO 1	DIST		6		
SS			7	SANTA MARIA 2		56.92	
CH	TRAMO CRONOMETRADO - SPECIAL STAGE						PROM - AVERAGE
TC	6		SAN LORENZO 1	20.95	59.9 KM/H	TIME	00:57

DISTANCIA - DISTANCE		DIRECCION	INFORMACION	DIST REG
TOTAL	PARCIAL	DIRECTION	INFORMATION	TO GO
48.87	5.38	 21	MOJONERA 33	8.05
52.16	3.29	 22	 TEPUXTEPEC  AYUTLA LETRERO ENTRONQUE A LA DERECHA TOPES (2)	4.76
55.56	3.40	 23	TOPE RESTAURANT LADO IZQUIERDO	1.36
56.19	0.63	 24	TOPES (2)	0.73
56.36	0.17	 25	LETRERO DOBLE A LA IZQUIERDA A ALBARRADAS A 0.360 m A LA DERECHA SE ENCUENTRA LA GASOLINERA, SE PERMITE CARGAR	0.59

TC	6	SAN LORENZO 1	DIST		<b>6</b>
SS			56.92		
CH	7	SANTA MARIA 2		PROM - AVERAGE	
TC			TRAMO CRONOMETRADO - SPECIAL STAGE		PROM - AVERAGE
6	SAN LORENZO 1		20.95	59.9 KM/H	00:57

DISTANCIA - DISTANCE		DIRECCION	INFORMACION	DIST REG
TOTAL	PARCIAL	<i>DIRECTION</i>	<i>INFORMATION</i>	<i>TO GO</i>
56.42	0.06	<div style="border: 2px solid black; border-radius: 50%; width: 60px; height: 60px; display: flex; align-items: center; justify-content: center; margin: 0 auto;"> <span style="font-size: 24px; font-weight: bold;">CH</span> </div> <div style="border: 1px solid black; width: 20px; height: 15px; margin: 5px auto; text-align: center;">26</div>	<div style="border: 1px solid black; padding: 2px; display: inline-block; margin-bottom: 5px;"><b>GPS</b></div> <div style="border: 1px solid black; padding: 2px; display: inline-block; margin-left: 10px;">16.991762</div> <div style="border: 1px solid black; padding: 2px; display: inline-block; margin-left: 10px;">-96.128688</div> <b>FRENTE A LETRERO INVERTIDO</b> <b>MARCA EN EL PISO</b>	<b>0.50</b>
56.92	0.50	<div style="border: 2px solid black; border-radius: 50%; width: 60px; height: 60px; display: flex; align-items: center; justify-content: center; margin: 0 auto;"> <span style="font-size: 24px; font-weight: bold;">A</span> </div> <div style="border: 1px solid black; width: 20px; height: 15px; margin: 5px auto; text-align: center;">27</div>	<div style="border: 1px solid black; padding: 2px; display: inline-block; margin-bottom: 5px;"><b>A GPS</b></div> <div style="border: 1px solid black; padding: 2px; display: inline-block; margin-left: 10px;">16.992012</div> <div style="border: 1px solid black; padding: 2px; display: inline-block; margin-left: 10px;">-96.129239</div> <b>CONTROL A TC 7</b> <b>LETRERO "SAN JUDAS TADEO"</b> <b>MARCA EN EL PISO</b>	<b>0.00</b>

TC	7	SANTA MARIA 2	DIST		7
SS			18.43 km		
CH	8	SAN LORENZO 2			
TC					
TRAMO CRONOMETRADO - SPECIAL STAGE			PROM - AVERAGE		TIEMPO TIME
7	SANTA MARIA 2		10.47	65.04	00:17

DISTANCIA - DISTANCE		DIRECCION	INFORMACION	DIST REG
TOTAL	PARCIAL	DIRECTION	INFORMATION	TO GO
0.00	0.00	 1	<b>GPS</b> 16.992012 -96.129239 <b>CONTROL A TC 7</b> <b>LETRERO "SAN JUDAS TADEO"</b> <b>MARCA EN EL PISO</b> <b>INICIO DE ETAPA</b>	18.43
3.99	3.99	 2	<b>MOJONERA 40</b>	14.44
5.05	1.06	 3	<b>CURVA IZQUIERDA</b> <b>CON PASO MALO</b>	13.38
6.97	1.92	 4	<b>MOJONERA 37</b> <b>LADO IZQUIERDO</b>	11.46
8.98	2.01	 5	<b>MOJONERA 35</b> <b>LADO IZQUIERDO</b>	9.45

TC	7	SANTA MARIA 2	DIST		<b>7</b>
SS			<b>18.43 km</b>		
CH	8	SAN LORENZO 2			
TC					
TRAMO CRONOMETRADO - SPECIAL STAGE			PROM - AVERAGE		TIEMPO TIME
7	SANTA MARIA 2		10.47	65.04	<b>00:17</b>

DISTANCIA - DISTANCE		DIRECCION	INFORMACION	DIST REG
TOTAL	PARCIAL	DIRECTION	INFORMATION	TO GO
10.47	1.49	 <div style="border: 1px solid black; width: 20px; height: 10px; margin: 5px auto; text-align: center;">6</div>	<div style="display: flex; align-items: center;"> <div style="border: 1px solid black; border-radius: 50%; width: 30px; height: 30px; display: flex; align-items: center; justify-content: center; margin-right: 5px;"> <span style="font-weight: bold; font-size: 1.2em;">B</span> </div> <div> <p><b>GPS</b>    16.963657 -96.185916</p> <p><b>CONTROL "B"</b> <b>MARCA EN EL PISO</b> <b>FRENTE A LETRERO DE CURVA</b></p> </div> </div>	<b>7.96</b>
10.78	0.31	<div style="border: 1px solid black; border-radius: 50%; width: 60px; height: 60px; display: flex; align-items: center; justify-content: center; margin: 0 auto;"> <p style="font-weight: bold; font-size: 1.2em;">ALTO</p> </div> <div style="border: 1px solid black; width: 20px; height: 10px; margin: 5px auto; text-align: center;">7</div>	<div style="display: flex; align-items: center;"> <div style="border: 1px solid black; border-radius: 50%; width: 30px; height: 30px; display: flex; align-items: center; justify-content: center; margin-right: 5px;"> <span style="font-weight: bold; font-size: 1.2em;">C</span> </div> <div> <p><b>GPS</b>    16.962945 -96.188512</p> <p><b>ALTO</b> <b>EN TOPE</b> <b>MARCA EN EL PISO</b></p> </div> </div>	<b>7.65</b>
10.79	0.01	 <div style="border: 1px solid black; width: 20px; height: 10px; margin: 5px auto; text-align: center;">8</div>	<b>TOPES (7)</b>	<b>7.64</b>
12.31	1.52	 <div style="border: 1px solid black; width: 20px; height: 10px; margin: 5px auto; text-align: center;">9</div>	<b>ENTRONQUE, TOPE DE FRENTE</b>	<b>6.12</b>
13.94	1.63	<div style="border: 1px solid black; padding: 5px; width: 40px; margin: 0 auto; text-align: center;"> <p><b>KM</b> <b>3</b> <b>0</b></p> </div> <div style="border: 1px solid black; width: 20px; height: 10px; margin: 5px auto; text-align: center;">10</div>	<b>MOJONERA 30</b>	<b>4.49</b>

TC	7	SANTA MARIA 2	DIST		<b>7</b>
SS			18.43 km		
CH	8	SAN LORENZO 2			
TC					
TRAMO CRONOMETRADO - SPECIAL STAGE			PROM - AVERAGE		TIEMPO TIME
7	SANTA MARIA 2		10.47	65.04	00:17

DISTANCIA - DISTANCE		DIRECCION	INFORMACION	DIST REG
TOTAL	PARCIAL	<i>DIRECTION</i>	<i>INFORMATION</i>	<i>TO GO</i>
17.01	3.07	 <div style="border: 1px solid black; width: 20px; height: 15px; margin: 5px auto; text-align: center;">11</div>	TOPE	1.42
17.60	0.59	 <div style="border: 1px solid black; width: 20px; height: 15px; margin: 5px auto; text-align: center;">12</div>	TOPES (9)	0.83
18.33	0.73	<div style="border: 2px solid black; border-radius: 50%; width: 60px; height: 60px; display: flex; align-items: center; justify-content: center; margin: 10px auto;"> <span style="font-size: 24px; font-weight: bold;">CH</span> </div> <div style="border: 1px solid black; width: 20px; height: 15px; margin: 5px auto; text-align: center;">13</div>	<div style="border: 1px solid black; padding: 2px; display: inline-block; margin-bottom: 5px;"><b>GPS</b></div> <div style="border: 1px solid black; padding: 2px; display: inline-block; margin-left: 10px;">16.942287</div> <div style="border: 1px solid black; padding: 2px; display: inline-block; margin-left: 10px;">-96.222583</div> FRENTE A TANQUE AMARILLO MARCA EN EL PISO	0.10
18.43	0.10	<div style="border: 2px solid black; border-radius: 50%; width: 60px; height: 60px; display: flex; align-items: center; justify-content: center; margin: 10px auto;"> <span style="font-size: 24px; font-weight: bold;">A</span> </div> <div style="border: 1px solid black; width: 20px; height: 15px; margin: 5px auto; text-align: center;">14</div>	<div style="border: 1px solid black; border-radius: 50%; width: 30px; height: 30px; display: flex; align-items: center; justify-content: center; margin: 5px auto;"> <span style="font-size: 18px; font-weight: bold;">A</span> </div> <div style="border: 1px solid black; padding: 2px; display: inline-block; margin-left: 10px;"><b>GPS</b></div> <div style="border: 1px solid black; padding: 2px; display: inline-block; margin-left: 10px;">16.941956</div> <div style="border: 1px solid black; padding: 2px; display: inline-block; margin-left: 10px;">-96.223499</div> CONTROL A TC 6 MARCA EN EL PISO FRENTE A CASA ROSA DESPUES DE TOPE	0.00

TC	8	SAN LORENZO 2	DIST		8
SS			21.84 km		
CH	8A	REAGRUPAMIENTO			
TC					
TRAMO CRONOMETRADO - SPECIAL STAGE			PROM - AVERAGE		TIEMPO TIME
8	SAN LORENZO 2		20.95	68.9 KM/H	00:19

DISTANCIA - DISTANCE		DIRECCION	INFORMACION	DIST REG
TOTAL	PARCIAL	DIRECTION	INFORMATION	TO GO
0.00	0.00	 1	 16.941956 -96.223499 <b>CONTROL A TC 8</b> <b>MARCA EN EL PISO</b> <b>FRENTE A CASA ROSA DESPUES DE</b> <b>TOPE INICIO DE ETAPA</b>	21.84
1.65	1.65	 2	<b>MOJONERA 24</b>	20.19
5.70	4.05	 3	<b>MOJONERA 20</b>	16.14
7.20	1.50	 4	 <b>LETRERO, ENTRONQUE</b> <b>DE FRENTE</b>	14.64
9.65	2.45	 5	<b>MOJONERA 16</b>	12.19

TC	8	SAN LORENZO 2	DIST		8
SS			8A	REAGRUPAMIENTO	
CH					
TC					
TRAMO CRONOMETRADO - SPECIAL STAGE			PROM - AVERAGE		TIEMPO TIME
8	SAN LORENZO 2		20.95	68.9 KM/H	00:19

DISTANCIA - DISTANCE		DIRECCION	INFORMACION	DIST REG
TOTAL	PARCIAL	DIRECTION	INFORMATION	TO GO
10.53	0.88	 6	PUENTE	11.31
12.62	2.09	 7	MOJONERA 13	9.22
16.66	4.04	 8	MOJONERA 9	5.18
16.95	0.29	 9	<div style="background-color: black; color: white; padding: 2px; display: inline-block;">SAN JOSE DEL PASO</div> LETRERO TOPES (2)	4.89
17.56	0.61	 10	TOPE	4.28

TC	8	SAN LORENZO	DIST		<b>8</b>
SS			8A	REAGRUPAMIENTO	
CH					
TC					
TRAMO CRONOMETRADO - SPECIAL STAGE			PROM - AVERAGE		TIEMPO TIME
8	SAN LORENZO 2		20.95	68.9 KM/H	00:19

DISTANCIA - DISTANCE		DIRECCION	INFORMACION	DIST REG
TOTAL	PARCIAL	DIRECTION	INFORMATION	TO GO
20.95	3.39	 <div style="border: 1px solid black; width: 20px; height: 10px; margin: 5px auto; text-align: center;">11</div>	<div style="display: flex; align-items: center;"> <div style="border: 2px solid black; border-radius: 50%; width: 30px; height: 30px; display: flex; align-items: center; justify-content: center; margin-right: 5px;"> <span style="font-size: 20px; font-weight: bold;">B</span> </div> <div> <p><b>GPS</b> 16.920466 -96.323003</p> <p><b>CONTROL "B"</b></p> <p>FRENTE A LETRERO "CASETA DE COBRO 500 m"</p> <p>MARCA EN EL PISO</p> </div> </div>	<b>0.89</b>
21.51	0.56	<div style="border: 2px solid black; border-radius: 50%; width: 100px; height: 100px; display: flex; align-items: center; justify-content: center; margin: 0 auto;"> <span style="font-size: 24px; font-weight: bold;">ALTO</span> </div> <div style="border: 1px solid black; width: 20px; height: 10px; margin: 5px auto; text-align: center;">12</div>	<div style="display: flex; align-items: center;"> <div style="border: 2px solid black; border-radius: 50%; width: 30px; height: 30px; display: flex; align-items: center; justify-content: center; margin-right: 5px;"> <span style="font-size: 20px; font-weight: bold;">C</span> </div> <div> <p><b>GPS</b> 16.922895 -96.325583</p> <p>ALTO EN LETRERO</p> <p>MARCA EN EL PISO</p> </div> </div>	<b>0.33</b>
21.52	0.01	<div style="text-align: center;">   <div style="border: 1px solid black; width: 20px; height: 10px; margin: 5px auto; text-align: center;">13</div> </div>	<p>DE FERENTE POR CARRETERA POR ABAJO DEL PUENTE</p>	<b>0.32</b>
21.84	0.32	<div style="border: 2px solid black; border-radius: 50%; width: 100px; height: 100px; display: flex; align-items: center; justify-content: center; margin: 0 auto;"> <span style="font-size: 24px; font-weight: bold;">ALTO</span> </div> <div style="border: 1px solid black; width: 20px; height: 10px; margin: 5px auto; text-align: center;">14</div>	<div style="display: flex; align-items: center;"> <div style="background-color: black; color: white; padding: 2px 5px; font-weight: bold; margin-right: 5px;">GPS</div> <div> <p>16.925039 -96.327436</p> <p>ALTO EN GLORIETA REAGRUPAMIENTO CONTROL CH</p> </div> </div>	<b>0.00</b>

**¡FELICIDADES!**

**SEGUIR INSTRUCCIONES DEL DIRECTOR DE CARRERA PARA REAGRUPAMIENTO Y PREMIACIÓN FINAL**