



LIBRETA DE RUTA

HOJA DE TIEMPOS

Tramo	Ref.	Desde	Hasta	DIST	Media (km/h)	Tiempo ACUM	TIEMPO PARCIAL
TC1	20	0.000	0.978	0.978	70	00:00:00.00	
	21	0.978	1.999	1.021	60	00:00:50.30	00:00:50.30
	22	1.999	4.000	2.001	62	00:01:51.56	00:01:01.26
	23	4.000	5.017	1.017	52	00:03:47.74	00:01:56.19
	24	5.017	6.017	1.000	60	00:04:58.15	00:01:10.41
	25	6.017	7.021	1.004	58	00:05:58.15	00:01:00.00
	26	7.021	7.861	0.840	65	00:07:00.47	00:01:02.32
	27	7.861	8.868	1.007	61	00:07:46.99	00:00:46.52
	28	8.868	9.869	1.001	55	00:08:46.42	00:00:59.43
	29	9.869	12.864	2.995	60	00:09:51.94	00:01:05.52

TC2	40	0.000	1.038	1.038	60	00:00:00.00	
	41	1.038	2.122	1.084	55	00:01:02.28	00:01:02.28
	43	2.122	5.068	2.946	52	00:02:13.23	00:01:10.95
	44	5.068	6.860	1.792	60	00:05:37.19	00:03:23.95

TC3	49	0.000	1.072	1.072	60	00:00:00.00	
	50	1.072	1.923	0.851	54	00:01:04.32	00:01:04.32
	51	1.923	4.333	2.410	60	00:02:01.05	00:00:56.73
	52	4.333	4.997	0.664	62	00:04:25.65	00:02:24.60
	53	4.997	5.623	0.626	58	00:05:04.21	00:00:38.56
	54	5.623	6.974	1.351	65	00:05:43.06	00:00:38.85

TC4	61	0.000	0.769	0.769	60	00:00:00.00	
	62	0.769	1.790	1.021	58	00:00:46.14	00:00:46.14
	63	1.790	2.797	1.007	62	00:01:49.51	00:01:03.37
	64	2.797	3.800	1.003	55	00:02:47.98	00:00:58.47
	65	3.800	4.800	1.000	60	00:03:53.63	00:01:05.65
	66	4.800	5.818	1.018	55	00:04:53.63	00:01:00.00
	67	5.818	6.807	0.989	62	00:06:00.27	00:01:06.63
	68	6.807	7.816	1.009	55	00:06:57.69	00:00:57.43
	69	7.816	8.821	1.005	58	00:08:03.74	00:01:06.04
	70	8.821	9.823	1.002	45	00:09:06.12	00:01:02.38
	71	9.823	10.833	1.010	50	00:10:26.28	00:01:20.16
	72	10.833	11.828	0.995	55	00:11:39.00	00:01:12.72
	73	11.828	12.806	0.978	50	00:12:44.12	00:01:05.13
	74	12.806	13.839	1.033	60	00:13:54.54	00:01:10.42
	75	13.839	14.873	1.034	55	00:14:56.52	00:01:01.98
	76	14.873	15.863	0.990	50	00:16:04.20	00:01:07.68
	77	15.863	16.848	0.985	60	00:17:15.48	00:01:11.28
	78	16.848	17.855	1.007	65	00:18:14.58	00:00:59.10
	79	17.855	18.865	1.010	60	00:19:10.35	00:00:55.77
	80	18.865	19.877	1.012	65	00:20:10.95	00:01:00.60

TC5	102	0.000	0.780	0.780	60	00:00:00.00	
	103	0.780	1.769	0.989	62	00:00:46.80	00:00:46.80
	104	1.769	2.788	1.019	55	00:01:44.23	00:00:57.43
	105	2.788	3.811	1.023	62	00:02:50.92	00:01:06.70
	106	3.811	5.733	1.922	58	00:03:50.32	00:00:59.40
	107	5.733	8.825	3.092	55	00:05:49.62	00:01:59.30
	110	8.825	10.835	2.010	58	00:09:12.01	00:03:22.38








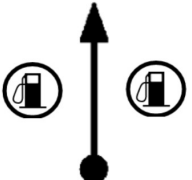

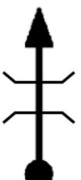
TC6	115	0.000	1.177	1.177	55	00:00:00.00	
	117	1.177	2.183	1.006	50	00:01:17.04	00:01:17.04
	118	2.183	3.189	1.006	52	00:02:29.47	00:01:12.43
	119	3.189	4.203	1.014	48	00:03:39.12	00:01:09.65
	120	4.203	5.209	1.006	52	00:04:55.17	00:01:16.05
	121	5.209	6.204	0.995	58	00:06:04.81	00:01:09.65
	122	6.204	8.254	2.050	55	00:07:06.57	00:01:01.76
	123	8.254	9.255	1.001	52	00:09:20.76	00:02:14.18
	124	9.255	10.265	1.010	45	00:10:30.05	00:01:09.30
	125	10.265	11.278	1.013	50	00:11:50.86	00:01:20.80
	126	11.278	13.287	2.009	52	00:13:03.79	00:01:12.94
	128	13.287	14.292	1.005	48	00:15:22.88	00:02:19.09

TC7	136	0.000	0.899	0.899	65	00:00:00.00	
	137	0.899	1.911	1.012	60	00:00:49.79	00:00:49.79
	138	1.911	2.921	1.010	58	00:01:50.51	00:01:00.72
	139	2.921	3.914	0.993	55	00:02:53.20	00:01:02.69
	140	3.914	4.915	1.001	58	00:03:58.20	00:01:05.00
	141	4.915	6.910	1.995	60	00:05:00.33	00:01:02.13
	143	6.910	7.913	1.003	45	00:07:00.03	00:01:59.70
	144	7.913	8.914	1.001	50	00:08:20.27	00:01:20.24
	145	8.914	9.912	0.998	52	00:09:32.34	00:01:12.07
	146	9.912	10.910	0.998	60	00:10:41.43	00:01:09.09
	147	10.910	11.918	1.008	55	00:11:41.31	00:00:59.88
	148	11.918	12.911	0.993	52	00:12:47.29	00:01:05.98
	149	12.911	13.918	1.007	50	00:13:56.04	00:01:08.75
	150	13.918	14.910	0.992	52	00:15:08.54	00:01:12.50
	151	14.910	15.904	0.994	48	00:16:17.22	00:01:08.68
	152	15.904	16.902	0.998	52	00:17:31.77	00:01:14.55
153	16.902	17.898	0.996	70	00:18:40.86	00:01:09.09	



Salida Guadalajara

Etapa	Sector	Distancia	Tiempo	Promedio
1	1	47.21	00h50'	56.6

DISTANCIA		DIRECCIÓN	INFORMACIÓN	DIST. REG.
TOTAL	PARCIAL			
0.00	0.00	  <p>Lat: 20,56755 Lon: -103,45837</p>	Salida Estacionamiento Home depot Tomar a la Izquierda	47.20
E 50min	00:00:00.0	1		
0.04	0.04	 	Ingresar a Carril central	47.16
		2		
0.69	0.65		Inicia Tunel "Santa Anita"	46.51
		3		
2.39	1.69		Inicia Tunel "San Agustín"	44.81
		4		
6.29	3.90		Km 133	40.90
		5		
9.62	3.32		Pemex A.L "Las cuatas"	37.58
		6		
13.13	3.51		Km 126	34.07
		7		
17.83	4.69		Puente Macro Libramiento	29.37
		8		



Salida Guadalajara

Etapa	Sector	Distancia	Tiempo	Promedio
1	1	47.21	00h50'	56.6

DISTANCIA		DIRECCIÓN	INFORMACIÓN	DIST. REG.
TOTAL	PARCIAL			
20.05	2.22	 9	De frente Por debajo Del puente	27.15
20.48	0.43	 10	Barra de Navidad Colima libre	26.71
23.14	2.65	 11	"Colima" "Tapalpa"	24.06
27.43	4.28	 12	Entronque Precaución	19.77
34.72	7.29	 13	Posible puente en reparacion	12.47
38.70	3.97	 14	Km 14	8.50
41.09	2.39	 15	Rumbo a "Atemajac de Brizuela"	6.11
41.79	0.69	 16	Cruce de vía Precaución	5.41



Salida Guadalajara



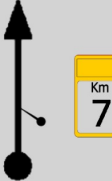


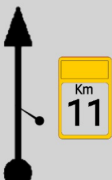

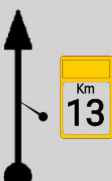

Etapa	Sector	Distancia	Tiempo	Promedio
1	1	47.21	00h50'	56.6

DISTANCIA		DIRECCIÓN	INFORMACIÓN	DIST. REG.
TOTAL	PARCIAL			
42.11	0.32	17 	Km 1	5.09
46.18	4.06	18 	Tope	1.02
46.58	0.40	19 	Tope	0.61
47.20 0.00	0.61 0.00	20 	Inicio regularidad Km 6	0.00 31.90



ATEMAJAC

Etapa	Sector	Distancia	Tiempo	Promedio
1	2	31.91	00h30'	63.8

DISTANCIA		DIRECCIÓN	INFORMACIÓN	DIST. REG.
TOTAL	PARCIAL			
0.00	0.00	 	Inicio regularidad Km 6	31.90
V 70 km/h	00:50:00.0			
0.97	0.97		Km 7	30.92
V 60 km/h	00:50:50.2			
1.99	1.02		Km 8	29.90
V 62 km/h	00:51:51.5			
4.00	2.00		Km 10	27.90
V 52 km/h	00:53:47.7			
5.01	1.01		Km 11	26.89
V 60 km/h	00:54:58.1			
6.01	1.00		Km 12	25.89
V 58 km/h	00:55:58.1			
7.02	1.00		Km 13	24.88
V 65 km/h	00:57:00.4			
7.86	0.84		Km 14	24.04
V 61 km/h	00:57:46.9			

PRÓX.: 1.00



ATEMAJAC

Etapa	Sector	Distancia	Tiempo	Promedio
1	2	31.91	00h30'	63.8

DISTANCIA		DIRECCIÓN	INFORMACIÓN	DIST. REG.
TOTAL	PARCIAL			
8.86	1.00		Km 15	23.03
V 55 km/h	00:58:46.4			
9.86	1.00		Km 16	22.03
V 60 km/h	00:59:51.9			
11.87	2.00		Km 18	20.03
	01:01:52.0			
12.86	0.99		Fin regularidad Km 19	19.04
E 17min	01:02:51.6			
13.96	1.10		Km 20	17.94
15.95	1.99		Km 22	15.94
20.20	4.25			11.69
20.85	0.64		Km 27	11.05



ATEMAJAC

Etapa	Sector	Distancia	Tiempo	Promedio
1	2	31.91	00h30'	63.8

DISTANCIA		DIRECCIÓN	INFORMACIÓN	DIST. REG.
TOTAL	PARCIAL			
24.76	3.91	36 	Entronque "Atemajac de Brizuela" De frente	7.14
26.56	1.79	37 		5.34
26.84	0.27	38 	Reductor de Velocidad	5.06
27.93	1.08	39 	Km 34 Por la izquierda	3.97
31.90 0.00	3.97 0.00	40 	Inicia regularidad Km 38 Pintado al piso Lado derecho	0.00 9.00



JUANACATLAN


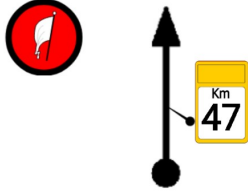
Etapa	Sector	Distancia	Tiempo	Promedio
1	3	9.01	00h15'	36.0

DISTANCIA		DIRECCIÓN	INFORMACIÓN	DIST. REG.
TOTAL	PARCIAL			
0.00	0.00		Inicia regularidad Km 38 Pintado al piso Lado derecho	9.00
V 60 km/h	01:20:00.0	40		
1.03	1.03		Tope Km 39 Inv	7.97
V 55 km/h	01:21:02.2	41		
1.38	0.34		Tope	7.62
	01:21:24.7	42		
2.12	0.74		Km 40	6.88
V 52 km/h	01:22:13.2	43		
5.06	2.94		Km 43	3.94
V 60 km/h	01:25:37.1	44		
6.86	1.79		Letrero Juanacatlan Fin regularidad	2.14
E 8min	01:27:24.7	45		
7.29	0.43		Topes (7)	1.71
		46		
8.08	0.78		Reductores	0.92
		47		



JUANACATLAN










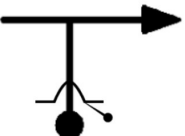
Etapa	Sector	Distancia	Tiempo	Promedio
1	3	9.01	00h15'	36.0

DISTANCIA		DIRECCIÓN	INFORMACIÓN	DIST. REG.
TOTAL	PARCIAL			
8.36	0.28	 48	<p>Tope</p>	0.64
9.00 0.00	0.64 0.00	 49	<p>Inicia regularidad Km 47</p>	0.00 9.60



FRONTERA

Etapa	Sector	Distancia	Tiempo	Promedio
1	4	9.60	00h30'	19.2

DISTANCIA		DIRECCIÓN	INFORMACIÓN	DIST. REG.
TOTAL	PARCIAL			
0.00	0.00	 ↑ 	Inicia regularidad Km 47	9.60
V 60 km/h	01:35:00.0	49		
1.07	1.07	↑ 	Km 48	8.52
V 54 km/h	01:36:04.3	50		
1.92	0.85	↑ 	Km 49	7.67
V 60 km/h	01:37:01.0	51		
4.33	2.41	↑ 	Km 50	5.26
V 62 km/h	01:39:25.6	52		
4.99	0.66	↑ 	Km 51	4.60
V 58 km/h	01:40:04.2	53		
5.62	0.62	↑ 	Km 52	3.97
V 65 km/h	01:40:43.0	54		
6.97	1.35	 ↑ 	Fin de regularidad Km 54	2.62
E 3min	01:41:57.8	55		
9.47	2.49	→ 	Tope Tomar a la Derecha	0.12
		56		

PRÓX.: 0.05 !!!



FRONTERA

Etapa	Sector	Distancia	Tiempo	Promedio
1	4	9.60	00h30'	19.2


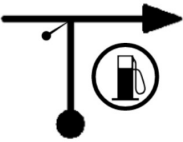






DISTANCIA		DIRECCIÓN	INFORMACIÓN	DIST. REG.
TOTAL	PARCIAL			
9.53	0.05		<p>Ingresar a Gasolinera Servicio</p>	0.06
N 20min	01:45:00.0			
9.60	0.06		<p>Salida de Servicio Tomar a la Derecha rumbo a "Guadalajara "</p>	0.00
0.00	0.00			

Made with Rabbit Roadbook Designer



SALIDA SERVICIO



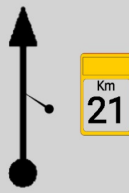



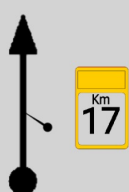


Etapa	Sector	Distancia	Tiempo	Promedio
1	5	3.79	00h04'	56.8

DISTANCIA		DIRECCIÓN	INFORMACIÓN	DIST. REG.
TOTAL	PARCIAL			
9.60 0.00	0.06 0.00	 	Salida de Servicio Tomar a la Derecha rumbo a "Guadalajara"	0.00 3.78
E 4min	02:05:00.0	58		
0.55	0.55	 	Km 25	3.23
		59		
2.55	1.99	 	Km 23	1.23
		60		
3.78 0.00	1.23 0.00	 	Inicio regularidad Letrero Max 40	0.00 40.81
		61		



TAPALPA

Etapa	Sector	Distancia	Tiempo	Promedio
1	6	40.82	00h44'	55.7

DISTANCIA		DIRECCIÓN	INFORMACIÓN	DIST. REG.
TOTAL	PARCIAL			
0.00	0.00	 	Inicio regularidad Letrero Max 40	40.81
V 60 km/h	02:09:00.0	61		
0.76	0.76		Km 21	40.04
V 58 km/h	02:09:46.1	62		
1.79	1.02		Km 20	39.02
V 62 km/h	02:10:49.5	63		
2.79	1.00		Km 19	38.02
V 55 km/h	02:11:47.9	64		
3.80	1.00		Km 18	37.01
V 60 km/h	02:12:53.6	65		
4.80	1.00		Km 17	36.01
V 55 km/h	02:13:53.6	66		
5.81	1.01		Km 16	34.99
V 62 km/h	02:15:00.2	67		
6.80	0.98		Km 15	34.01
V 55 km/h	02:15:57.6	68		

PRÓX.: 1.00



TAPALPA

Etapa	Sector	Distancia	Tiempo	Promedio
1	6	40.82	00h44'	55.7

DISTANCIA		DIRECCIÓN	INFORMACIÓN	DIST. REG.
TOTAL	PARCIAL			
7.81	1.00		Km 14	33.00
V 58 km/h	02:17:03.7			
8.82	1.00		Km 13	31.99
V 45 km/h	02:18:06.1			
9.82	1.00		Km 12	30.99
V 50 km/h	02:19:26.2			
10.83	1.01		Km 11	29.98
V 55 km/h	02:20:38.9			
11.82	0.99		Km 10	28.98
V 50 km/h	02:21:44.1			
12.80	0.97		Km 9	28.01
V 60 km/h	02:22:54.5			
13.83	1.03		Km 8	26.97
V 55 km/h	02:23:56.5			
14.87	1.03		Km 7	25.94
V 50 km/h	02:25:04.1			

PRÓX.: 0.99



TAPALPA

Etapa	Sector	Distancia	Tiempo	Promedio
1	6	40.82	00h44'	55.7

DISTANCIA		DIRECCIÓN	INFORMACIÓN	DIST. REG.
TOTAL	PARCIAL			
15.86	0.99		Km 6	24.95
V 60 km/h	02:26:15.4			
16.84	0.98		Km 5	23.96
V 65 km/h	02:27:14.5			
17.85	1.00		Km 4	22.96
V 60 km/h	02:28:10.3			
18.86	1.01		Km 3 Invertido	21.95
V 65 km/h	02:29:10.9			
19.87	1.01		Fin regularidad Km 2	20.94
E 23min	02:30:07.0			
21.83	1.96		Por la Derecha a "Sayula"	18.97
22.57	0.73		Km 55	18.24
30.61	8.04		Km 63	10.20



TAPALPA

Etapa	Sector	Distancia	Tiempo	Promedio
1	6	40.82	00h44'	55.7

DISTANCIA		DIRECCIÓN	INFORMACIÓN	DIST. REG.
TOTAL	PARCIAL			
33.28	2.67	Inicia Camellon 85		7.53
33.62	0.34	 86		7.19
34.12	0.49	 87	Por la izquierda Junto a Gasolinera	6.69
34.41	0.29	 88	Tope De frente	6.39
34.62	0.20	 89	Av. Ávila Camacho	6.19
35.04	0.42	 90	Soriana	5.77
35.12	0.07	 91	Escuela Calle Quintana Roo	5.69
35.28	0.16	 92	Calle Constitución	5.53

PRÓX.: 0.23



TAPALPA

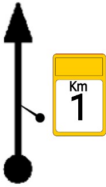

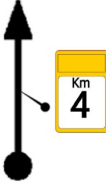
Etapa	Sector	Distancia	Tiempo	Promedio
1	6	40.82	00h44'	55.7

DISTANCIA		DIRECCIÓN	INFORMACIÓN	DIST. REG.
TOTAL	PARCIAL			
35.52	0.23	 93	Calle Pedro Moreno	5.29
35.70	0.18	 94	Calle Venustiano Carranza	5.11
35.87	0.16	 95	Calle Vallarta	4.94
35.98	0.11	 96	Calle Juarez	4.82
36.18	0.19	 97	Calle Gonzalez Ortega	4.63
36.36	0.18	 98	Calle Aquiles Serdán	4.45
36.73	0.37	 99	Inicia Camellon	4.07
36.94	0.20	 100		3.87



TAPALPA

Etapa	Sector	Distancia	Tiempo	Promedio
1	6	40.82	00h44'	55.7

DISTANCIA		DIRECCIÓN	INFORMACIÓN	DIST. REG.
TOTAL	PARCIAL			
37.72	0.78	101 	Km 1	3.09
40.81 0.00	3.09 0.00	 102 	Inicia regularidad Km 4	0.00 20.71


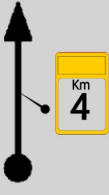





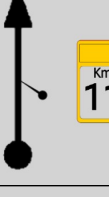

 Made with Rabbit Roadbook Designer

Pag. 17



SAYULA

Etapa	Sector	Distancia	Tiempo	Promedio
1	7	20.72	00h20'	62.2

DISTANCIA		DIRECCIÓN	INFORMACIÓN	DIST. REG.
TOTAL	PARCIAL			
0.00	0.00	 	Inicia regularidad Km 4	20.71
V 60 km/h	02:53:00.0	102		
0.78	0.78		Km 5	19.93
V 62 km/h	02:53:46.8	103		
1.76	0.98		Km 6	18.95
V 55 km/h	02:54:44.2	104		
2.78	1.01		Km 7	17.93
V 62 km/h	02:55:50.9	105		
3.81	1.02		Km 8	16.90
V 58 km/h	02:56:50.3	106		
5.73	1.92		Km 10	14.98
V 55 km/h	02:58:49.6	107		
6.81	1.08		Km 11	13.90
	03:00:00.3	108		
7.82	1.00		Km 12	12.89
	03:01:06.2	109		



SAYULA

Etapa	Sector	Distancia	Tiempo	Promedio
1	7	20.72	00h20'	62.2

DISTANCIA		DIRECCIÓN	INFORMACIÓN	DIST. REG.
TOTAL	PARCIAL			
8.82	1.00		Km 13 Invertido	11.89
V 58 km/h	03:02:12.0	110		
10.83	2.01		Fin regularidad Km 15	9.88
E 9min	03:04:16.7	111		
12.85	2.01		Km 17	7.86
		112		
14.68	1.83			6.03
		113		
16.56	1.88		Letrero "La cañada"	4.15
		114		
20.71	4.15		Inicia regularidad Letrero parada de camión	0.00
0.00	0.00	115		21.00



APANGO

Etapa	Sector	Distancia	Tiempo	Promedio
1	8	21.00	00h25'	50.4

DISTANCIA		DIRECCIÓN	INFORMACIÓN	DIST. REG.
TOTAL	PARCIAL			
0.00	0.00		Inicia regularidad Letrero parada de camión	21.00
V 55 km/h	03:13:00.0			115
0.16	0.16		Km 25	20.84
	03:13:10.5			116
1.17	1.01		Km 26	19.82
V 50 km/h	03:14:17.0			117
2.18	1.00		Km 27	18.81
V 52 km/h	03:15:29.4			118
3.18	1.00		Km 28	17.81
V 48 km/h	03:16:39.1			119
4.20	1.01		Km 29	16.79
V 52 km/h	03:17:55.1			120
5.20	1.00		Km 30	15.79
V 58 km/h	03:19:04.8			121
6.20	0.99		Km 31	14.79
V 55 km/h	03:20:06.5			122



APANGO

Etapa	Sector	Distancia	Tiempo	Promedio
1	8	21.00	00h25'	50.4

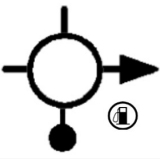


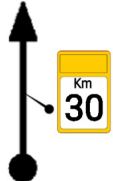


DISTANCIA		DIRECCIÓN	INFORMACIÓN	DIST. REG.
TOTAL	PARCIAL			
8.25	2.05		Km 33	12.74
V 52 km/h	03:22:20.7			
9.25	1.00		Km 34	11.74
V 45 km/h	03:23:30.0			
10.26	1.01		Km 35	10.73
V 50 km/h	03:24:50.8			
11.27	1.01		Km 36	9.72
V 52 km/h	03:26:03.7			
12.27	1.00		Km 37	8.72
	03:27:13.0			
13.28	1.00		Km 38	7.71
V 48 km/h	03:28:22.8			
14.29	1.00		Fin regularidad Km 39 Invertido	6.71
E 8min	03:29:38.2			
14.73	0.44		Tope	6.26

PRÓX.: 0.23



APANGO


















Etapa	Sector	Distancia	Tiempo	Promedio
1	8	21.00	00h25'	50.4

DISTANCIA		DIRECCIÓN	INFORMACIÓN	DIST. REG.
TOTAL	PARCIAL			
14.96	0.23	Inicia camellón 131		6.03
15.67	0.71	 132	Rumbo a "Tapalpa"	5.32
16.89	1.21	 133	Km 32	4.10
18.62	1.72	 134		2.38
18.90	0.28	 135	Km 30	2.10
21.00 0.00	2.10 0.00	  136	Inicio regularidad Letrero No rebasar	0.00 28.09



SAN GABRIEL

Etapa	Sector	Distancia	Tiempo	Promedio
1	9	28.09	00h30'	56.2

DISTANCIA		DIRECCIÓN	INFORMACIÓN	DIST. REG.
TOTAL	PARCIAL			
0.00	0.00	  	Inicio regularidad Letrero No rebasar	28.09
V 65 km/h	03:38:00.0	136		
0.89	0.89	 	Km 27	27.19
V 60 km/h	03:38:49.7	137		
1.91	1.01	 	Km 26	26.18
V 58 km/h	03:39:50.5	138		
2.92	1.01	 	Km 25 Invertido	25.17
V 55 km/h	03:40:53.2	139		
3.91	0.99	 	Km 24	24.17
V 58 km/h	03:41:58.1	140		
4.91	1.00	 	Km 23	23.17
V 60 km/h	03:43:00.3	141		
5.91	1.00	 	Km 22 Invertido	22.17
	03:44:00.4	142		
6.91	0.99	 	Km 21	21.18
V 45 km/h	03:45:00.0	143		

PRÓX.: 1.00



SAN GABRIEL

Etapa	Sector	Distancia	Tiempo	Promedio
1	9	28.09	00h30'	56.2

DISTANCIA		DIRECCIÓN	INFORMACIÓN	DIST. REG.
TOTAL	PARCIAL			
7.91	1.00		Km 20	20.18
V 50 km/h	03:46:20.2	144		
8.91	1.00		Km 19	19.17
V 52 km/h	03:47:32.3	145		
9.91	0.99		Km 18	18.18
V 60 km/h	03:48:41.4	146		
10.91	0.99		Km 17	17.18
V 55 km/h	03:49:41.3	147		
11.91	1.00		Km 16	16.17
V 52 km/h	03:50:47.2	148		
12.91	0.99		Km 15	15.18
V 50 km/h	03:51:56.0	149		
13.91	1.00		Km 14	14.17
V 52 km/h	03:53:08.5	150		
14.91	0.99		Km 13	13.18
V 48 km/h	03:54:17.2	151		

PRÓX.: 0.99



SAN GABRIEL

Etapa	Sector	Distancia	Tiempo	Promedio
1	9	28.09	00h30'	56.2

DISTANCIA		DIRECCIÓN	INFORMACIÓN	DIST. REG.
TOTAL	PARCIAL			
15.90	0.99		Km 12	12.18
V 52 km/h	03:55:31.7			
16.90	0.99		Km 11	11.19
V 70 km/h	03:56:40.8			
17.89	0.99		Fin regularidad Km 10	10.19
E 10min	03:57:32.0			
20.89	2.99		Km 7	7.19
24.23	3.33		Country club	3.86
27.90	3.67		Fin de Pavimento	0.19
28.09	0.19		Meta final Seguir Indicaciones	0.00
	04:08:00.0			