



LIBRETA DE RUTA REGULARIDAD SPORT

27 DE JUNIO 2026
SAN JOSE DE GRACIA AGS



SÁBADO 27 DE JUNIO

TC CH	LOCALIZACION	DIST TC	DIST		TIEMPO PARCIAL	HORA PRIMER AUTO	
			TRANS	TOTAL			
CH0	ENTRADA PARQUE CERRADO					08:30	SECCION N° 1
PCO	Salida parque cerrado San Jose de Gracia	0.000	0.000	0.000	00:00	09:00	
1			13.900	13.900	00:20	09:20	
TC1	LA CONGOJA 1	11.060				09:23	
1A	Vuelta en U y reclasificacion		0.710	11.770	00:13	09:36	
TOTALES SECCION 1		11.060	14.610	11.770			
2	SALIDA RECLASIFICACION				01:00	10:36	SECCION N° 2
TC2	PAREDES 1	11.530				10:39	
2A	Entrada servicio- Plaza Principal Paredes		1.910	13.440	00:14	10:53	
2B	Salida de Servicio		0.000	0.000	00:50	11:43	
3			1.830	1.830	00:03	11:46	
TC3	LA CONGOJA 2	11.060				11:49	
3A	Vuelta en U y reclasificacion		0.710	11.77	00:13	12:02	
TOTALES SECCION 2		22.590	4.450	27.040			
4					01:00	13:02	SECCION N° 3
TC4	PAREDES 2	11.530				13:05	
4A	Entrada servicio- Plaza Principal Paredes		1.910	13.440	00:14	13:19	
4B	Salida de Servicio		0.000	0.000	00:50	14:09	
5			1.830	1.830	00:03	14:12	
TC5	LA CONGOJA 3	11.060				14:15	
5A	Vuelta en U y reclasificacion		0.710	11.77	00:13	14:28	
TOTALES SECCION 3		22.590	4.450	27.040			
6					01:00	15:28	SECC N° 4
TC6	SAN JOSE DE GRACIA	11.530				15:31	
6A	Entrada servicio- Plaza Principal Paredes		1.910	13.440	00:33	16:04	
TOTALES SECCION 4		11.530	1.910	13.440			
TOTALES		67.770	25.420	93.190	72.7%		




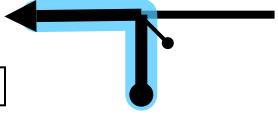
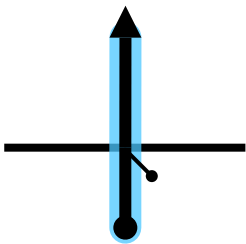
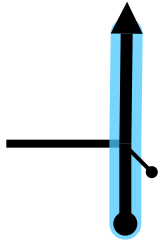
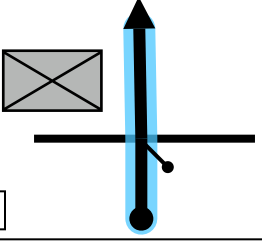

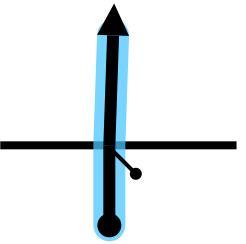
TABLAS DE TIEMPOS TRAMOS

TRAMOS 1.3.5

REFERENCIA	DISTANCIA		TIEMPOS		
	DE	HASTA	INICIA	TERMINA	PARCIAL
CONTROLA	0.000	1.500	00:00:00.0	00:01:17.0	00:01:17.0
KM 14	1.500	2.500	00:01:17.0	00:02:02.0	00:00:45.0
KM 15	2.500	3.510	00:02:02.0	00:03:02.0	00:01:00.0
KM 16	3.510	4.510	00:03:02.0	00:03:47.0	00:00:45.0
KM 17	4.510	6.530	00:03:47.0	00:05:39.0	00:01:52.0
KM 19	6.530	8.360	00:05:39.0	00:07:29.0	00:01:50.0
KM 21	8.360	9.530	00:07:29.0	00:08:34.0	00:01:05.0
KM 22	9.530	10.560	00:08:34.0	00:09:27.0	00:00:53.0
KM 23	10.560	11.130	00:09:27.0	00:09:51.0	00:00:24.0

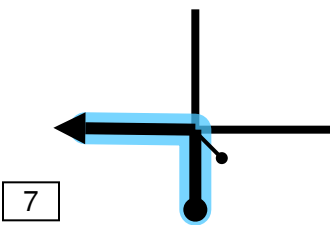
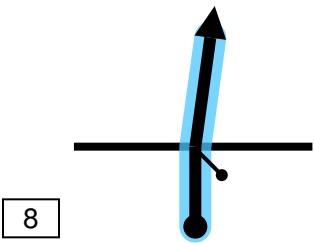
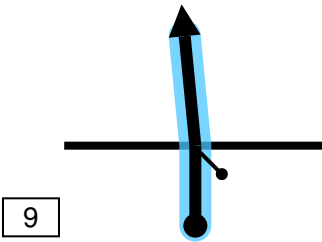
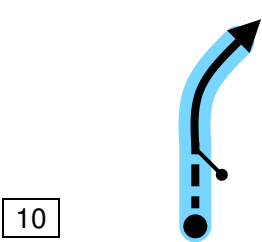
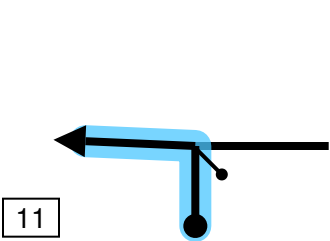
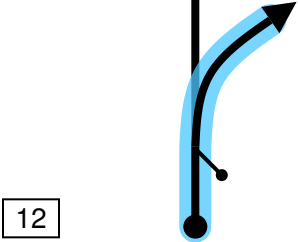
TRAMOS 2,4,6

REFERENCIA	DISTANCIA		TIEMPOS		
	DE	HASTA	INICIA	TERMINA	PARCIAL
CONTROLA	0.000	1.020	00:00:00.0	00:00:45.0	00:00:45.0
KM 23	1.020	2.050	00:00:45.0	00:01:47.0	00:01:02.0
KM 22	2.050	3.230	00:01:47.0	00:02:53.0	00:01:06.0
KM 21	3.230	5.050	00:02:53.0	00:04:42.0	00:01:49.0
KM 19	5.050	7.040	00:04:42.0	00:06:52.0	00:02:10.0
KM 17	7.040	8.050	00:06:52.0	00:07:37.0	00:00:45.0
KM 16	8.050	9.070	00:07:37.0	00:08:30.0	00:00:53.0
KM 15	9.070	10.240	00:08:30.0	00:09:26.0	00:00:56.0
KM 14	10.240	11.130	00:09:26.0	00:10:06.0	00:00:40.0
KM 13	11.130	11.620	00:10:06.0	00:10:27.0	00:00:21.0

From TC		0	SALIDA PARQUE	DISTANCE	13.89km	DAY	Sábado
To TC		1	LA CONGOJA 1	AVERAGE	83.34 kph	SECTION	1
				TIME ALLOWED	10 min		
DISTANCE		DIRECTION		INFORMATION			DISTANCE REGRESS
TOTAL	PARTIAL						
0,00	0,00	1			TC 0 SALIDA PARQUE CERRADO		13,89
					22.15069° -102.42182° ALT: 2010 m		
0,04	0,04	2		Gire a la izquierda para permanecer en Calle Juan Domínguez.			13,85
0,22	0,18	3		Calle Salvador Santiago			13,67
0,33	0,11	4					13,56
0,44	0,11	5			OXXO		13,45
0,64	0,20	6		Calle Juan Esteban			13,25

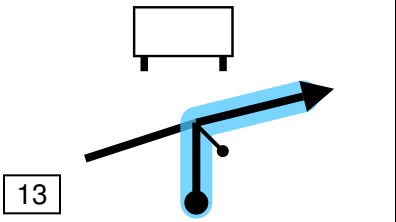
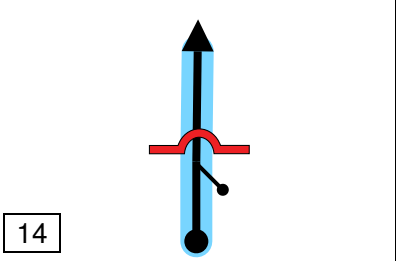
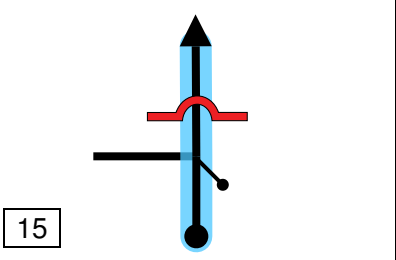
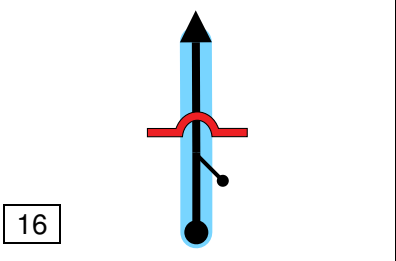
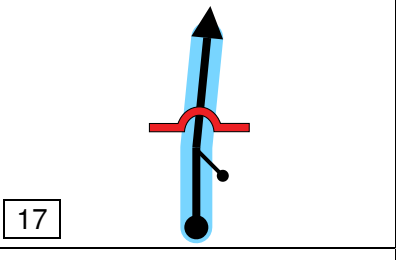
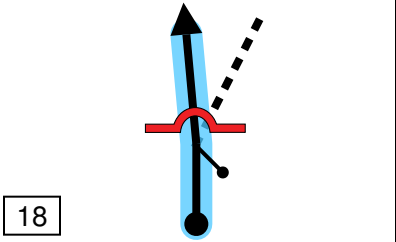
PROXIMA NOTA
PROCH NOTE
NEXT NOTE

0,09

From TC		0	SALIDA PARQUE	DISTANCE		DAY	Sábado
To TC		1	LA CONGOJA 1	13.89km		SECTION	1
				AVERAGE		TIME ALLOWED	
				83.34 kph		10 min	
DISTANCE		DIRECTION		INFORMATION		DISTANCE REGRESS	
TOTAL	PARTIAL						
0,73	0,09			Gire a la izquierda hacia Calle Enrique Olivares		13,16	
0,84	0,11			Calle General Francisco Villa		13,05	
1,02	0,18			Calle Independencia		12,87	
1,34	0,32			Inicia Pavimento		12,55	
3,40	2,06			Gire a la izquierda hacia San Antonio de los Ríos.		10,49	
4,73	1,33			Manténgase a la derecha para permanecer en AGS 38.		9,16	

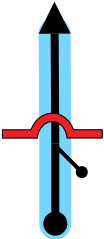
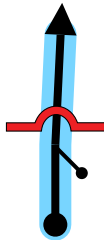


PROXIMA NOTA
PROCH NOTE
NEXT NOTE

5,99

From TC		0	SALIDA PARQUE	DISTANCE		DAY		Sábado
To TC		1	LA CONGOJA 1	13.89km		SECTION		1
				AVERAGE		TIME ALLOWED		
				83.34 kph		10 min		
DISTANCE		DIRECTION		INFORMATION			DISTANCE	
TOTAL	PARTIAL						REGRESS	
10,72	5,99			<p>Girar a la derecha rumbo a San Antonio de los Ríos</p>			3,17	
11,91	1,19						1,98	
12,01	0,10						1,88	
12,10	0,09						1,79	
12,20	0,10						1,69	
12,45	0,25						1,44	














PROXIMA NOTA
PROCH NOTE
NEXT NOTE

0,25

From TC		0	SALIDA PARQUE		DISTANCE		DAY		Sábado
To TC		1	LA CONGOJA 1		13.89km		SECTION		1
					AVERAGE		TIME ALLOWED		
					83.34 kph		10 min		
DISTANCE		DIRECTION			INFORMATION				DISTANCE REGRESS
TOTAL	PARTIAL								
12,70	0,25								1,19
		<div style="border: 1px solid black; padding: 2px; display: inline-block;">19</div>							
12,85	0,15								1,04
		<div style="border: 1px solid black; padding: 2px; display: inline-block;">20</div>							
13,89	1,04				<div style="display: flex; align-items: center;">  <div> <p>TC 1</p> <p>LA CONGOJA 1</p> </div> </div>				0,00
		<div style="border: 1px solid black; padding: 2px; display: inline-block;">21</div>			<div style="border: 1px solid black; padding: 2px; display: inline-block; margin-top: 5px;"> 22.15996° -102.48702° ALT: 2040 m </div>				

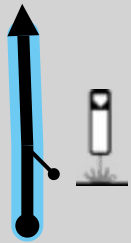
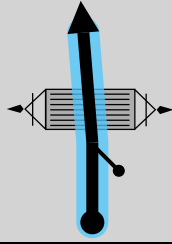
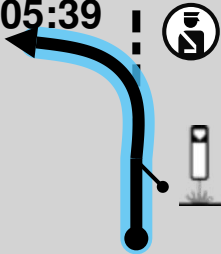
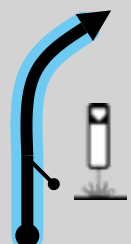
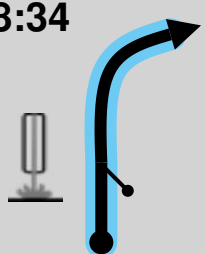
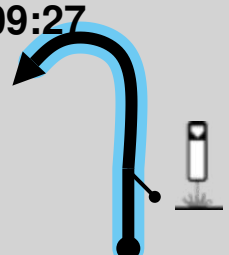
14 Kilometers	21 Waypoints	14 km Fuel Range
-------------------------	------------------------	----------------------------

START 22.15069° -102.42182°	FINISH 22.16780° -102.55604°
--	---

From TC		0A/2B/4 SALIDA PC/SERVICIO		DISTANCE		11.73km		DAY		Sábado	
To TC		1A/3A/5 VUELTA EN U		SPECIAL STAGE		1/3/5		AVERAGE		54.14 kph	
LA CONGOJA		11.13km		TIME ALLOWED		13 min					
DISTANCE		DIRECTION		INFORMATION				DISTANCE REGRESS			
TOTAL	PARTIAL										
1/3/5	0,00	0,00	00:00:00	 START SS 1/3/5 LA CONGOJA 11.13 km  70    <div style="border: 1px solid black; padding: 2px; width: fit-content;"> 22°09.611'N 102°29.242'W ALT: 2040 m </div>				11,73	1/3/5		
	0,49	0,49	00:00:25	 KM 13				11,24			
	1,35	0,86		 GUARDAGANADO				10,38			
	1,50	0,15	00:01:17	  KM 14 LADO IZQ INV				10,23			
	2,50	1,00	00:02:02	  KM 15				9,23			
	3,51	1,01	00:03:02	  KM 16 LADO IZQ INV				8,22			

PROXIMA NOTA
PROCH NOTE
NEXT NOTE

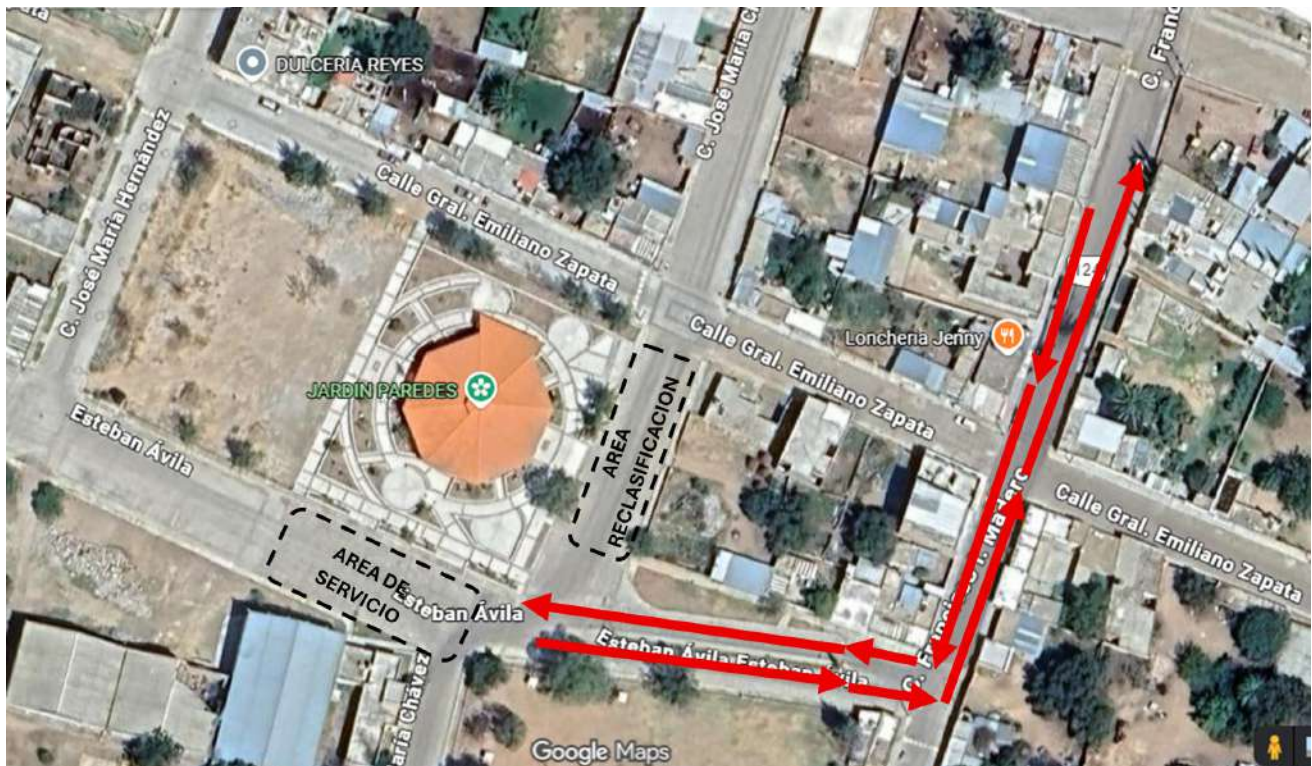
0,99

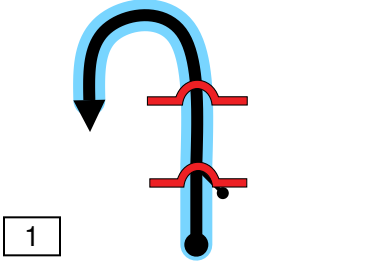

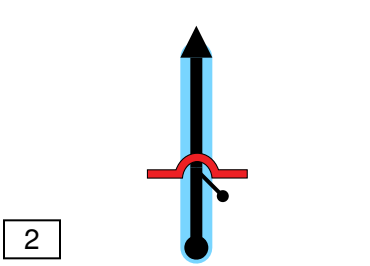

From TC		0A/2B/4 SALIDA PC/SERVICIO		DISTANCE		DAY			
To TC		1A/3A/5 VUELTA EN U		11.73km		Sábado			
SPECIAL STAGE				1/3/5		SECTION			
LA CONGOJA				11.13km		TIME ALLOWED			
				AVERAGE		13 min			
DISTANCE		DIRECTION		INFORMATION		DISTANCE REGRESS			
TOTAL	PARTIAL								
1/3/5	4,51	1,00	00:03:47		6,62	65	KM 17	7,22	1/3/5
			7						
	4,72	0,21		6,41			GUARDAGANADO	7,01	
			8						
	6,53	1,81	00:05:39		4,60	60	KM 19	5,20	
			9						
	8,36	1,83	00:07:29		2,77	65	KM 21	3,37	
			10						
	9,53	1,17	00:08:34		1,60	70	KM 22 LADO IZQ INV	2,20	
			11						
	10,56	1,03	00:09:27		0,57	85	KM 23	1,17	
			12						

PROXIMA NOTA
PROCH NOTE
NEXT NOTE

0,58

















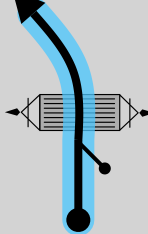
From TC 0A/2B/4 SALIDA PC/SERVICIO		DISTANCE	DAY
To TC 1A/3A/5 VUELTA EN U		11.73km	Sábado
SPECIAL STAGE		AVERAGE	TIME ALLOWED
LA CONGOJA		54.14 kph	13 min
1/3/5		11.13km	
DISTANCE		DIRECTION	
TOTAL	PARTIAL	INFORMATION	
11,13	0,57		
11,58	0,45		
11,73	0,15		
			DISTANCE REGRESS
			1/3/5



From TC		1/3/5 ENTRADA VUELTA EN U		DISTANCE		DAY		Sábado				
To TC		1A/3A/5 SALIDA VUELTA EN U		0.06km		SECTION		1/2/3				
				AVERAGE		TIME ALLOWED						
				0.06 kph		60 min						
DISTANCE		DIRECTION			INFORMATION				DISTANCE REGRESS			
TOTAL	PARTIAL											
0,00	0,00				 <p>TC 1/3/5 ENTRADA VUELTA EN U</p> <table border="1"> <tr><td>22.16492°</td></tr> <tr><td>-102.55401°</td></tr> <tr><td>ALT: 2500 m</td></tr> </table>				22.16492°	-102.55401°	ALT: 2500 m	0,06
22.16492°												
-102.55401°												
ALT: 2500 m												
0,06	0,06				 <p>TC 1A/3A/5A SALIDA VUELTA EN U</p>				0,00			

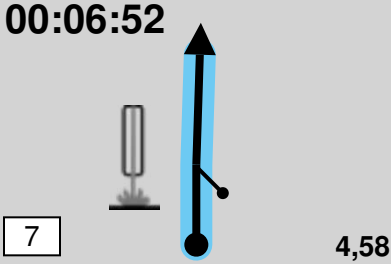
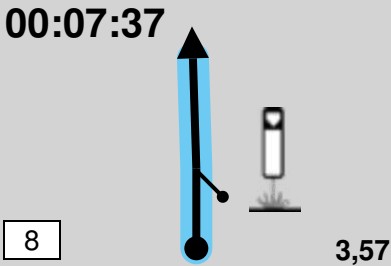
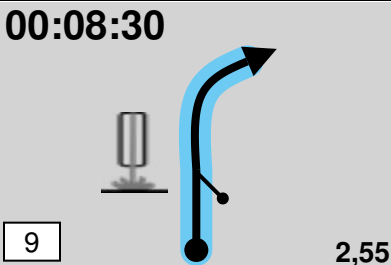
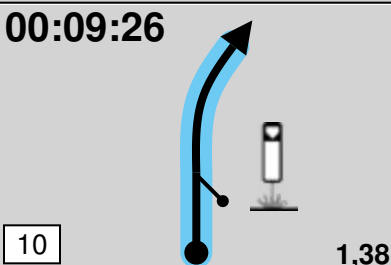
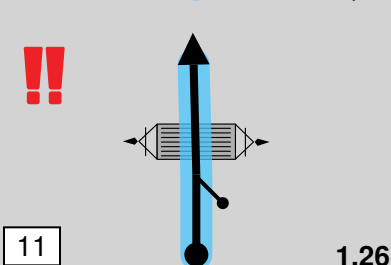
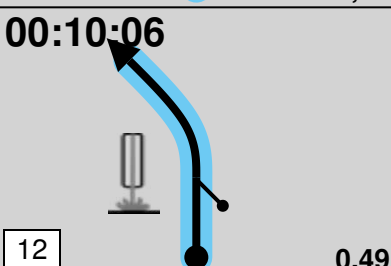
0 Kilometers	2 Waypoints	0 km Fuel Range
------------------------	-----------------------	---------------------------

START 22.16492° -102.55401°	FINISH 22.16503° -102.55461°
--	---

From TC		2/4 PAREDES		DISTANCE		DAY		SABADO			
To TC		2A/4A ENTRADA SERVICIO		13.68km		SECTION		2/3			
SPECIAL STAGE				2/4		AVERAGE		TIME ALLOWED			
PAREDES 2/4				11.62km		58.63 kph		14 min			
DISTANCE		DIRECTION			INFORMATION				DISTANCE REGRESS		
TOTAL	PARTIAL										
2/4	0,00	0,00	00:00:00   1 11,62			 START SS 2/4 PAREDES 2/4 11.62 km Letrero invertido     22°09.891'N 102°33.199'W ALT: 2490 m				2/4	13,68
1,02	1,02	00:00:45  2 10,60			 KM 23 LADO IZQ INV				12,66		
2,05	1,03	00:01:47  3 9,57			 KM 22				11,63		
3,23	1,18	00:02:53  4 8,39			 KM 21 LADO IZQ INV				10,45		
5,05	1,82	00:04:42  5 6,57			 KM 19 LADO IZQ INV				8,63		
6,97	1,92	  6 4,65			GUARDAGANADO				6,71		

PROXIMA NOTA
 PROCH NOTE
 NEXT NOTE

0,07

From TC		2/4 PAREDES		DISTANCE		DAY		SABADO	
To TC		2A/4A ENTRADA SERVICIO		13.68km		SECTION		2/3	
SPECIAL STAGE				2/4		AVERAGE		TIME ALLOWED	
PAREDES 2/4				11.62km		58.63 kph		14 min	
DISTANCE		DIRECTION		INFORMATION				DISTANCE	
TOTAL	PARTIAL							REGRESS	
7,04	0,07	00:06:52  7 4,58		80 KM 17 LADO IZQ INV				6,64	
8,05	1,01	00:07:37  8 3,57		70 KM 16 22° 09.988'N 102° 30.203'W ALT: 2180 m				5,63	
9,07	1,02	00:08:30  9 2,55		75 KM 15 LADO IZQ INV				4,61	
10,24	1,17	00:09:26  10 1,38		80 KM 14				3,44	
10,36	0,12	 11 1,26		GUARDAGANADO				3,32	
11,13	0,77	00:10:06  12 0,49		85 KM 13 LADO IZQ INV				2,55	

PROXIMA NOTA
PROCH NOTE
NEXT NOTE

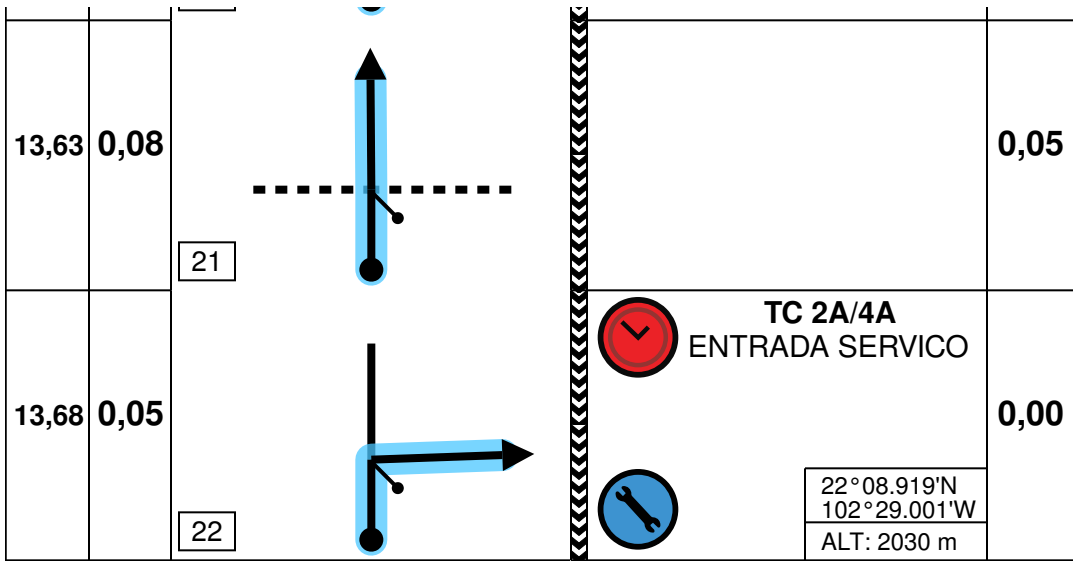
0,49

From TC		2/4 PAREDES		DISTANCE		DAY		SABADO	
To TC		2A/4A ENTRADA SERVICIO		13.68km		SECTION		2/3	
SPECIAL STAGE				2/4		AVERAGE		TIME ALLOWED	
PAREDES 2/4				11.62km		58.63 kph		14 min	
DISTANCE		DIRECTION			INFORMATION				DISTANCE
TOTAL		PARTIAL					REGRESS		
11,62		0,49		00:10:27			2,06		
							FINISH SS 2/4 PAREDES 2/4 11.62 km		
							STOP 22°09.641'N 102°29.303'W ALT: 2040 m		
12,22		0,60					KM 12 22°09.480'N 102°28.998'W ALT: 2030 m		
12,25		0,03					KM 12 1,43		
12,57		0,32					TOMAR POR DERECHA RUMBO A PAREDES 1,11		
13,16		0,59					INICIA CAMELLON 0,52		
13,30		0,14					Calle Nicolás Bravo 0,38		
13,30		0,14					Calle Nicolás Bravo 0,38		

PROXIMA NOTA
PROCH NOTE
NEXT NOTE

0,12

From TC 2/4 PAREDES		DISTANCE	DAY SABADO
To TC 2A/4A ENTRADA SERVICIO		13.68km	SECTION 2/3
		AVERAGE	TIME ALLOWED
		58.63 kph	14 min
DISTANCE		DIRECTION	
TOTAL	PARTIAL	INFORMATION	
		DISTANCE REGRESS	





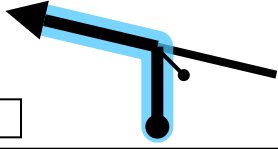
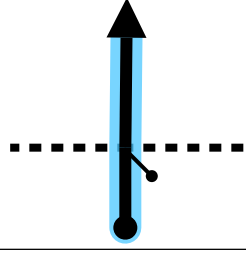
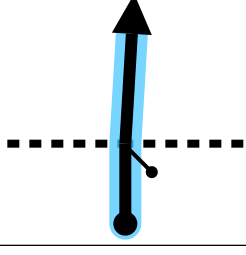
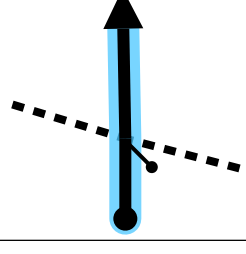
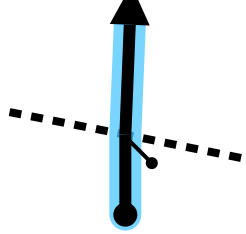
14 Kilometers	22 Waypoints	14 km Fuel Range
--------------------------------	-------------------------------	-----------------------------------

START 22°09.891'N 102°33.199'W	FINISH 22°08.919'N 102°29.001'W
---	--

From TC 2A/4A ENTRADA SERVICIO		DISTANCE		DAY Sábadp	
To TC 2B/4B SALIDA SERVICIO		0.20km		SECTION 2/3	
		AVERAGE		TIME ALLOWED	
		0.24 kph		50 min	
DISTANCE		DIRECTION	INFORMATION		DISTANCE REGRESS
TOTAL	PARTIAL				
0,00	0,00		TC 2A/4A ENTRADA SERVICIO		0,20
			22° 08.920'N 102° 29.004'W ALT: 2030 m		
0,20	0,20		TC 2B/4B SALIDA SERVICIO		0,00
			22° 08.922'N 102° 29.040'W ALT: 2040 m		

0 Kilometers	2 Waypoints	0 km Fuel Range
-------------------------------	------------------------------	----------------------------------

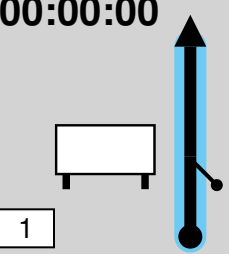



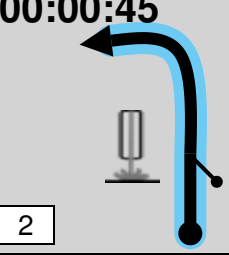

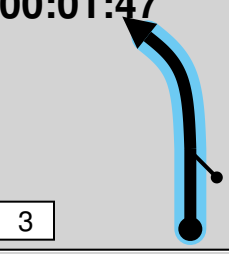

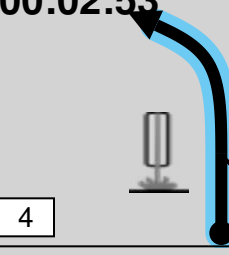

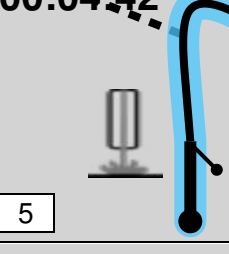


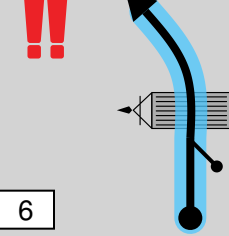
START 22° 08.920'N 102° 29.004'W	FINISH 22° 08.922'N 102° 29.040'W
---	--

From TC		2B,4B SALIDA SERVICIO		DISTANCE	DAY		Sábado
To TC		3,4 LA CONGOJA		1.88 km	SECTION		2,3
				AVERAGE	TIME ALLOWED		3 min
				37.60 kph			
DISTANCE		DIRECTION		INFORMATION			DISTANCE REGRESS
TOTAL	PARTIAL						
0,00	0,00	 1		 TC 2B,4B SALIDA SERVICIO <div style="border: 1px solid black; padding: 2px; width: fit-content;"> 22.14866° -102.48352° ALT: 2040 m </div>			1,88
0,02	0,02	 2					1,86
0,07	0,05	 3		Calle General Emiliano Zapata			1,81
0,16	0,09	 4		Calle Doctora Msrtha Escudero			1,72
0,25	0,09	 5		Calle Coronel Felipe Xicotencatl			1,63
0,32	0,07	 6		Calle 16 de junio			1,56

PROXIMA NOTA
PROCH NOTE
NEXT NOTE

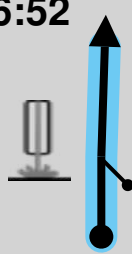
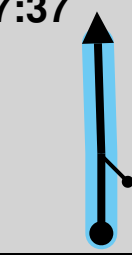


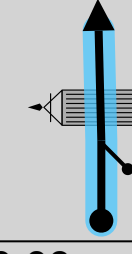


0,08

From TC		2B,4B SALIDA SERVICIO		DISTANCE	DAY			
To TC		3,4 LA CONGOJA		1.88 km	SECTION			
				AVERAGE	TIME ALLOWED			
				37.60 kph	3 min			
DISTANCE		DIRECTION		INFORMATION	DISTANCE REGRESS			
TOTAL	PARTIAL							
0,40	0,08			Calle Nicolás Bravo	1,48			
0,46	0,06			Calle José Joaquín Herrera	1,42			
0,53	0,07			Termina Camellón, inicia Carretera	1,35			
1,13	0,60			Por la izquierda con precaución	0,75			
1,88	0,75			<p>TC 3,4 LA CONGOJA</p> <table border="1"> <tr> <td>22.15973°</td> </tr> <tr> <td>-102.48659°</td> </tr> <tr> <td>ALT: 2040 m</td> </tr> </table>	22.15973°	-102.48659°	ALT: 2040 m	0,00
22.15973°								
-102.48659°								
ALT: 2040 m								

From TC		5A VUELTA EN U		DISTANCE		DAY		SABADO	
To TC		6A META FINAL		25.58km		SECTION		4	
SPECIAL STAGE				6		AVERAGE		TIME ALLOWED	
PAREDES 3				11.62km		46.51 kph		33 min	
DISTANCE		DIRECTION			INFORMATION				DISTANCE
TOTAL	PARTIAL								REGRESS
6		0,00	0,00	00:00:00			START SS 6 PAREDES 3 11.62 km	25,58	6
				11,62		Letrero inverido		22°09.891'N 102°33.199'W ALT: 2490 m	
		1,02	1,02	00:00:45			KM 23 LADO IZQ INV	24,56	
				10,60					
		2,05	1,03	00:01:47			KM 22	23,53	
				9,57					
		3,23	1,18	00:02:53			KM 21 LADO IZQ INV	22,35	
				8,39					
		5,05	1,82	00:04:42			KM 19 LADO IZQ INV	20,53	
				6,57					
		6,97	1,92				GUARDAGANADO	18,61	
				4,65					

PROXIMA NOTA
PROCH NOTE
NEXT NOTE

0,07

From TC		5A	VUELTA EN U		DISTANCE	DAY SABADO			
To TC		6A	META FINAL		25.58km	SECTION 4			
SPECIAL STAGE				6	AVERAGE	TIME ALLOWED			
PAREDES 3				11.62km	46.51 kph	33 min			
DISTANCE		DIRECTION			INFORMATION		DISTANCE REGRESS		
TOTAL	PARTIAL								
6		00:06:52		4,58	80	KM 17 LADO IZQ INV		6	
	7,04	0,07		3,57	70	KM 16 <small>22° 09.988'N 102° 30.203'W ALT: 2180 m</small>			
			00:07:37		2,55	75	KM 15 LADO IZQ INV		
	8,05	1,01	00:08:30		1,38	80	KM 14		
			00:09:26		1,26	GUARDAGANADO			
	10,24	1,17	00:10:06		0,49	85	KM 13 LADO IZQ INV		
	10,36	0,12	!!						

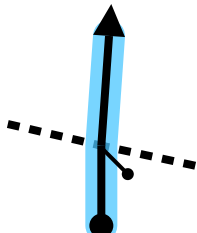

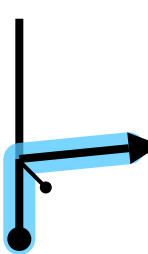
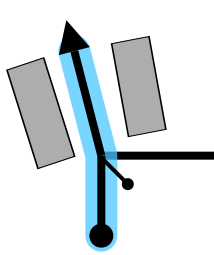
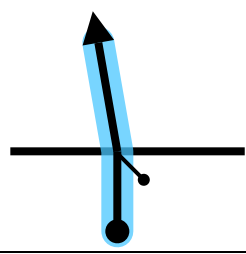
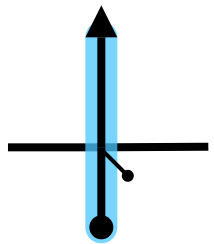
PROXIMA NOTA
PROCH NOTE
NEXT NOTE

0,49

From TC		5A	VUELTA EN U	DISTANCE	DAY	SABADO
To TC		6A	META FINAL	25.58km	SECTION	4
				AVERAGE	TIME ALLOWED	
				46.51 kph	33 min	
DISTANCE		DIRECTION		INFORMATION		DISTANCE REGRESS
TOTAL	PARTIAL					
13,27	0,06	19				12,31
13,47	0,20	20				12,11
13,57	0,10	21				12,01
13,67	0,10	22				11,91
13,76	0,09	23				11,82
14,96	1,20	24		TOMAR POR LA IZQUIERDA		10,62

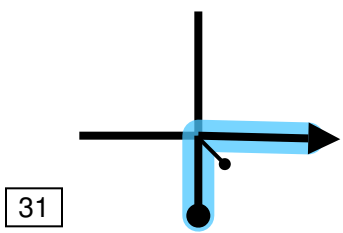
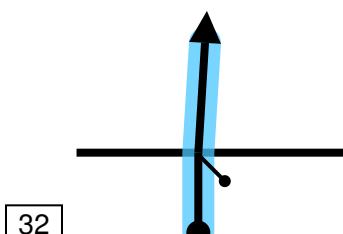
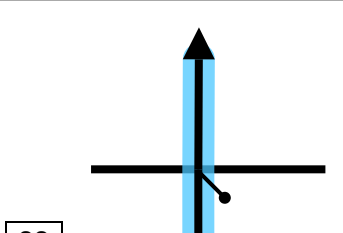
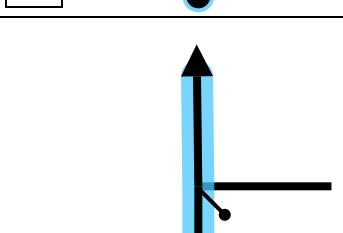
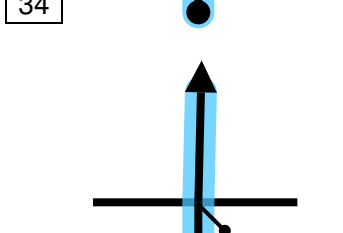
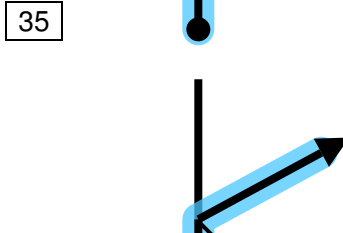

PROXIMA NOTA
PROCH NOTE
NEXT NOTE

4,88

From TC		5A	VUELTA EN U	DISTANCE	DAY		SABADO
To TC		6A	META FINAL	25.58km	SECTION		4
				AVERAGE	TIME ALLOWED		
				46.51 kph	33 min		
DISTANCE		DIRECTION		INFORMATION			DISTANCE REGRESS
TOTAL	PARTIAL						
19,84	4,88	 25					5,74
20,87	1,03	 26		ENTRONQUE PRECAUCION			4,71
22,27	1,40	 27		hacia Carretera San José de Gracia/AGS 38. Continúe en AGS 38.			3,31
24,41	2,14	 28					1,17
24,63	0,22	 29					0,95
24,82	0,19	 30					0,76

PROXIMA NOTA
PROCH NOTE
NEXT NOTE

0,11

From TC		5A VUELTA EN U		DISTANCE		DAY				
To TC		6A META FINAL		25.58km		SECTION				
				AVERAGE		TIME ALLOWED				
				46.51 kph		33 min				
DISTANCE		DIRECTION		INFORMATION		DISTANCE REGRESS				
TOTAL	PARTIAL									
24,94	0,12	31		Gire a la derecha hacia Calle Juan Domínguez.		0,64				
25,01	0,07	32		Calle Juan Esteban		0,57				
25,22	0,21	33		Calle Jacinto de Castro		0,36				
25,33	0,11	34				0,25				
25,44	0,11	35		Calle Salvador Santiago		0,14				
25,58	0,14	36		 <p>TC 6A META FINAL</p> <p>NO PENALIZA ADELANTO</p> <table border="1"> <tr> <td>22° 09.018'N</td> </tr> <tr> <td>102° 25.292'W</td> </tr> <tr> <td>ALT: 2010 m</td> </tr> </table>		22° 09.018'N	102° 25.292'W	ALT: 2010 m	0,00	
22° 09.018'N										
102° 25.292'W										
ALT: 2010 m										

26
Kilometers

36
Waypoints

26 km
Fuel Range

START
22°09.891'N
102°33.199'W

FINISH
22°09.018'N
102°25.292'W