






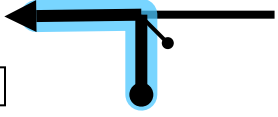
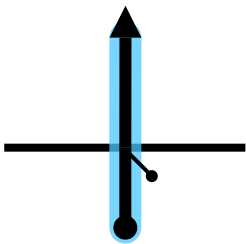
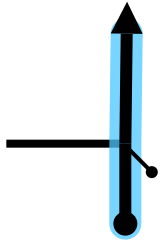
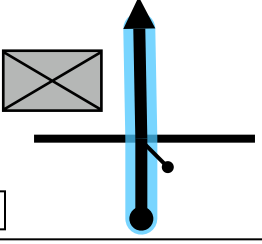

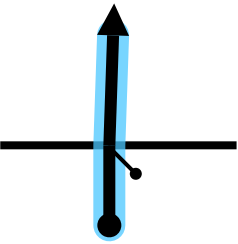
LIBRETA DE RUTA REGULARIDAD SPORT

27 DE JUNIO 2026
SAN JOSE DE GRACIA AGS



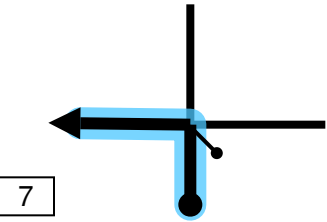
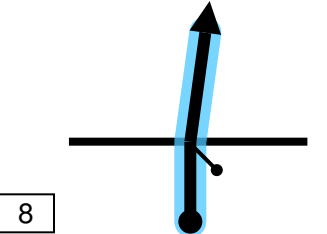
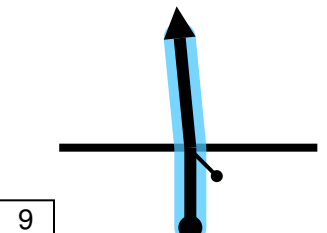

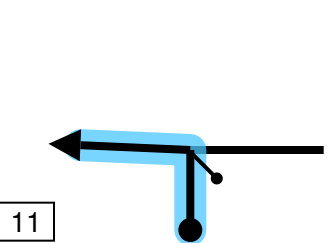
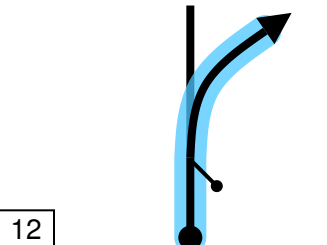
SÁBADO 27 DE JUNIO

TC	CH	LOCALIZACION	DIST TC	DIST		TIEMPO		HORA PRIMER AUTO	
				TRANS	TOTAL	PARCIAL			
CH0		ENTRADA PARQUE CERRADO						08:30	SECCION Nº 1
PC0	1	Salida parque cerrado San Jose de Gracia	0.000	0.000	0.000	00:00	09:00		
TC1	1A	LA CONGOJA 1	11.060	13.900	13.900	00:20	09:20	09:23	
		Vuelta en U y reclasificacion		0.710	11.770	00:13	09:36		
TOTALES SECCION 1			11.060	14.610	11.770				
2		SALIDA RECLASIFICACION				01:00	10:36		SECCION Nº 2
TC2	2A	PAREDES 1	11.530				10:39		
		Entrada servicio- Plaza Principal Paredes		1.910	13.440	00:14	10:53		
		Salida de Servicio		0.000	0.000	00:50	11:43		
		3		1.830	1.830	00:03	11:46		
TC3	3A	LA CONGOJA 2	11.060	0.710	11.77	00:13	12:02	11:49	
TOTALES SECCION 2			22.590	4.450	27.040				
4						01:00	13:02		SECCION Nº 3
TC4	4A	PAREDES 2	11.530	1.910	13.440	00:14	13:19	13:05	
		Entrada servicio- Plaza Principal Paredes		0.000	0.000	00:50	14:09		
		Salida de Servicio		1.830	1.830	00:03	14:12		
		5		0.710	11.77	00:13	14:28		
TC5	5A	LA CONGOJA 3	11.060	0.710	11.77	00:13	14:28	14:15	
TOTALES SECCION 3			22.590	4.450	27.040				
6						01:00	15:28		SECC Nº 4
TC6	6A	SAN JOSE DE GRACIA	11.530	1.910	13.440	00:33	16:04	15:31	
		Entrada servicio- Embarcadero Cristo Roto		1.910	13.440				
TOTALES SECCION 4			11.530	1.910	13.440				
TOTALES			67.770	25.420	93.190	72.7%			

From TC		0	SALIDA PARQUE		DISTANCE		DAY		Sábado				
To TC		1	LA CONGOJA 1		13.89km		SECTION		1				
					AVERAGE		TIME ALLOWED						
					83.34 kph		10 min						
DISTANCE		DIRECTION			INFORMATION				DISTANCE REGRESS				
TOTAL	PARTIAL												
0,00	0,00	1				 <p>TC 0 SALIDA PARQUE CERRADO</p>  <table border="1"> <tr> <td>22.15069°</td> </tr> <tr> <td>-102.42182°</td> </tr> <tr> <td>ALT: 2010 m</td> </tr> </table>				22.15069°	-102.42182°	ALT: 2010 m	13,89
22.15069°													
-102.42182°													
ALT: 2010 m													
0,04	0,04	2				Gire a la izquierda para permanecer en Calle Juan Domínguez.				13,85			
0,22	0,18	3				Calle Salvador Santiago				13,67			
0,33	0,11	4								13,56			
0,44	0,11	5				 OXXO				13,45			
0,64	0,20	6				Calle Juan Esteban				13,25			

PROXIMA NOTA
PROCH NOTE
NEXT NOTE

0,09

From TC		0	SALIDA PARQUE	DISTANCE		DAY	Sábado
To TC		1	LA CONGOJA 1	13.89km		SECTION	1
				AVERAGE		TIME ALLOWED	
				83.34 kph		10 min	
DISTANCE		DIRECTION		INFORMATION		DISTANCE REGRESS	
TOTAL	PARTIAL						
0,73	0,09			Gire a la izquierda hacia Calle Enrique Olivares		13,16	
0,84	0,11			Calle General Francisco Villa		13,05	
1,02	0,18			Calle Independencia		12,87	
1,34	0,32			Inicia Pavimento		12,55	
3,40	2,06			Gire a la izquierda hacia San Antonio de los Ríos.		10,49	
4,73	1,33			Manténgase a la derecha para permanecer en AGS 38.		9,16	

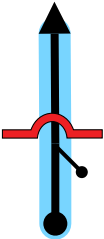
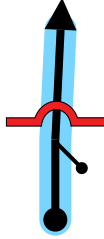


PROXIMA NOTA
PROCH NOTE
NEXT NOTE

5,99

From TC		0	SALIDA PARQUE	DISTANCE		DAY		Sábado
To TC		1	LA CONGOJA 1	13.89km		SECTION		1
				AVERAGE		TIME ALLOWED		
				83.34 kph		10 min		
DISTANCE		DIRECTION		INFORMATION		DISTANCE REGRESS		
TOTAL	PARTIAL							
10,72	5,99			<p>Girar a la derecha rumbo a San Antonio de los Ríos</p>		3,17		
11,91	1,19					1,98		
12,01	0,10					1,88		
12,10	0,09					1,79		
12,20	0,10					1,69		
12,45	0,25					1,44		

PROXIMA NOTA
PROCH NOTE
NEXT NOTE

0,25

From TC		0	SALIDA PARQUE		DISTANCE		DAY		Sábado
To TC		1	LA CONGOJA 1		13.89km		SECTION		1
					AVERAGE		TIME ALLOWED		
					83.34 kph		10 min		
DISTANCE		DIRECTION			INFORMATION				DISTANCE REGRESS
TOTAL	PARTIAL								
12,70	0,25	 <div style="border: 1px solid black; display: inline-block; padding: 2px;">19</div>							1,19
12,85	0,15	 <div style="border: 1px solid black; display: inline-block; padding: 2px;">20</div>							1,04
13,89	1,04	 <div style="border: 1px solid black; display: inline-block; padding: 2px;">21</div>			<div style="display: flex; align-items: center;">  <div> <p>TC 1 LA CONGOJA 1</p> </div> </div> <div style="border: 1px solid black; margin-top: 5px; padding: 2px;"> <p>22.15996° -102.48702° ALT: 2040 m</p> </div>				0,00

14 Kilometers	21 Waypoints	14 km Fuel Range
-------------------------	------------------------	----------------------------

START 22.15069° -102.42182°	FINISH 22.16780° -102.55604°
--	---

From TC		0A/2B/4 SALIDA PC/SERVICIO		DISTANCE		11.73km		DAY		Sábado	
To TC		1A/3A/5 VUELTA EN U		AVERAGE		54.14 kph		SECTION		1/3/5	
SPECIAL STAGE		1/3/5		TIME ALLOWED		13 min					
LA CONGOJA		11.13km									
DISTANCE		DIRECTION		INFORMATION				DISTANCE REGRESS			
TOTAL	PARTIAL										
1/3/5	0,00	0,00	00:00:00			START SS 1/3/5 LA CONGOJA 11.13 km 70 				11,73	1/3/5
			1	11,13							
	0,49	0,49	00:00:25			KM 13				11,24	
			2	10,64							
	1,35	0,86				GUARDAGANADO				10,38	
			3	9,78							
	1,50	0,15	00:01:17			80 KM 14 LADO IZQ INV				10,23	
			4	9,63							
	2,50	1,00	00:02:02			60 KM 15				9,23	
			5	8,63							
	3,51	1,01	00:03:02			80 KM 16 LADO IZQ INV				8,22	
			6	7,62							

PROXIMA NOTA
PROCH NOTE
NEXT NOTE

0,99

From TC		0A/2B/4 SALIDA PC/SERVICIO		DISTANCE		11.73km		DAY		Sábado	
To TC		1A/3A/5 VUELTA EN U		AVERAGE		54.14 kph		SECTION		1/3/5	
SPECIAL STAGE		1/3/5		TIME ALLOWED		13 min					
LA CONGOJA		11.13km									
DISTANCE		DIRECTION		INFORMATION				DISTANCE REGRESS			
TOTAL	PARTIAL										
1/3/5	4,51	1,00	00:03:47		6,62	65	KM 17	7,22	1/3/5		
			7								
	4,72	0,21		6,41	60	GUARDAGANADO	7,01				
			8								
	6,53	1,81	00:05:39		4,60	65	KM 19	5,20			
			9								
8,36	1,83	00:07:29		2,77	70	KM 21	3,37				
		10									
9,53	1,17	00:08:34		1,60	85	KM 22 LADO IZQ INV	2,20				
		11									
10,56	1,03	00:09:27		0,57	85	KM 23	1,17				
		12									

PROXIMA NOTA
PROCH NOTE
NEXT NOTE

0,58

From TC 0A/2B/4 SALIDA PC/SERVICIO		DISTANCE	DAY			
To TC 1A/3A/5 VUELTA EN U		11.73km	Sábado			
SPECIAL STAGE		AVERAGE	TIME ALLOWED			
LA CONGOJA		54.14 kph	13 min			
1/3/5		11.13km	1/3/5			
DISTANCE		DIRECTION	INFORMATION			
TOTAL	PARTIAL		DISTANCE REGRESS			
11,13	0,57		FINISH SS 1/3/5 LA CONGOJA 11.13 km <table border="1"> <tr><td>22°09.734'N</td></tr> <tr><td>102°32.953'W</td></tr> <tr><td>ALT: 2490 m</td></tr> </table>	22°09.734'N	102°32.953'W	ALT: 2490 m
22°09.734'N						
102°32.953'W						
ALT: 2490 m						
11,58	0,45		STOP <table border="1"> <tr><td>22°09.884'N</td></tr> <tr><td>102°33.120'W</td></tr> <tr><td>ALT: 2490 m</td></tr> </table>	22°09.884'N	102°33.120'W	ALT: 2490 m
22°09.884'N						
102°33.120'W						
ALT: 2490 m						
11,73	0,15		TC 1A/3A/5A VUELTA EN U ENTRADA RECLASIFICACION Y VUELTA EN U <table border="1"> <tr><td>22°09.894'N</td></tr> <tr><td>102°33.208'W</td></tr> <tr><td>ALT: 2500 m</td></tr> </table>	22°09.894'N	102°33.208'W	ALT: 2500 m
22°09.894'N						
102°33.208'W						
ALT: 2500 m						

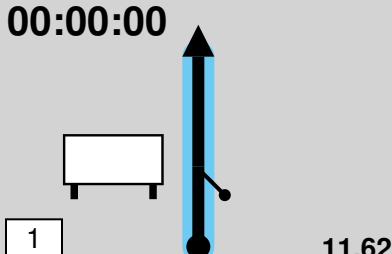





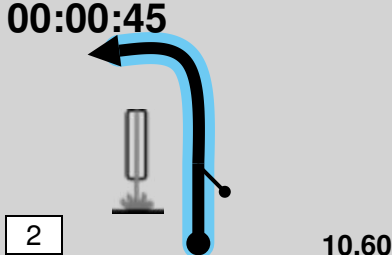

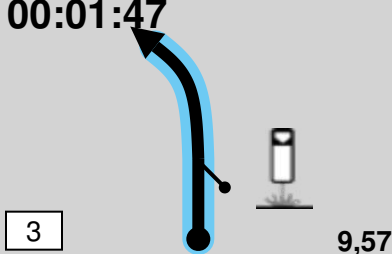

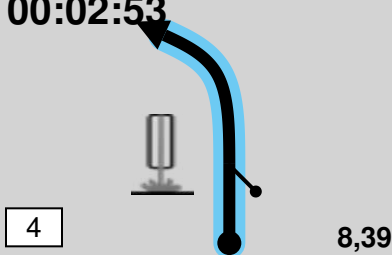

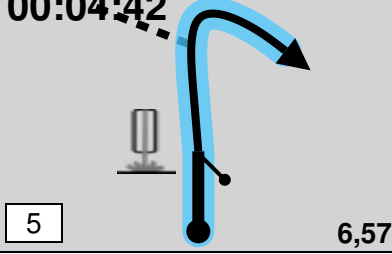

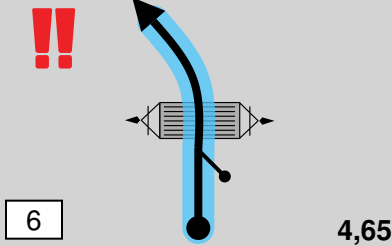
12 Kilometers	15 Waypoints	12 km Fuel Range
--------------------------------	-------------------------------	-----------------------------------

START 22°09.611'N 102°29.242'W	FINISH 22°09.894'N 102°33.208'W
---	--

From TC 1/3/5 ENTRADA VUELTA EN U		DISTANCE		DAY Sábado				
To TC 1A/3A/5 SALIDA VUELTA EN U		0.06km		SECTION 1/2/3				
		AVERAGE		TIME ALLOWED				
		0.06 kph		60 min				
DISTANCE		DIRECTION	INFORMATION	DISTANCE				
TOTAL	PARTIAL			REGRESS				
0,00	0,00		<p>TC 1/3/5 ENTRADA VUELTA EN U</p> <table border="1"> <tr><td>22.16492°</td></tr> <tr><td>-102.55401°</td></tr> <tr><td>ALT: 2500 m</td></tr> </table>	22.16492°	-102.55401°	ALT: 2500 m	0,06	
22.16492°								
-102.55401°								
ALT: 2500 m								
0,06	0,06		<p>TC 1A/3A/5A SALIDA VUELTA EN U</p>	0,00				

0 Kilometers	2 Waypoints	0 km Fuel Range
------------------------	-----------------------	---------------------------

START 22.16492° -102.55401°	FINISH 22.16503° -102.55461°
--	---

From TC		2/4 PAREDES		DISTANCE		DAY		SABADO			
To TC		2A/4A ENTRADA SERVICIO		13.68km		SECTION		2/3			
SPECIAL STAGE				2/4		AVERAGE		TIME ALLOWED			
PAREDES 2/4				11.62km		58.63 kph		14 min			
DISTANCE		DIRECTION			INFORMATION				DISTANCE REGRESS		
TOTAL	PARTIAL										
2/4	0,00	0,00	00:00:00  1 11,62			 START SS 2/4 PAREDES 2/4 11.62 km Letrero invertido  80    22°09.891'N 102°33.199'W ALT: 2490 m				2/4	13,68
	1,02	1,02	00:00:45  2 10,60			 60 KM 23 LADO IZQ INV					12,66
	2,05	1,03	00:01:47  3 9,57			 65 KM 22					11,63
	3,23	1,18	00:02:53  4 8,39			 60 KM 21 LADO IZQ INV					10,45
	5,05	1,82	00:04:42  5 6,57			 55 KM 19 LADO IZQ INV					8,63
	6,97	1,92	 6 4,65			GUARDAGANADO					6,71

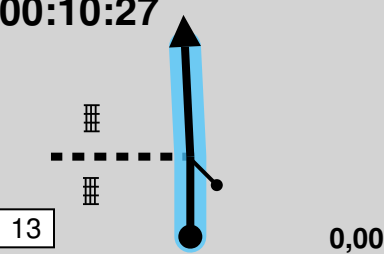

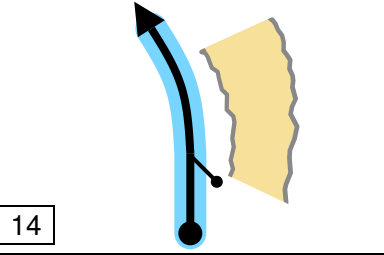

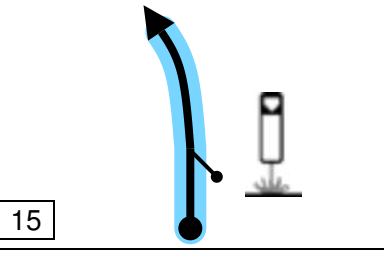
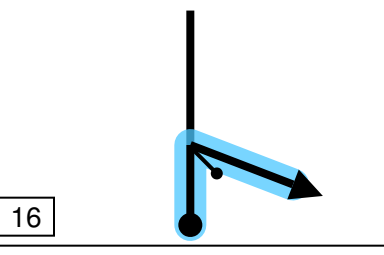
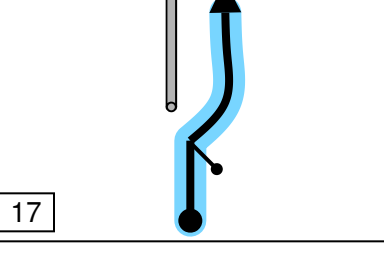
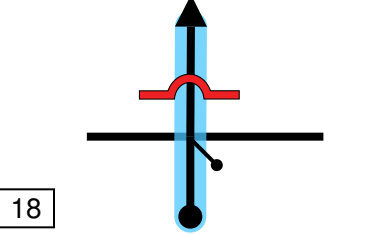
PROXIMA NOTA
PROCH NOTE
NEXT NOTE

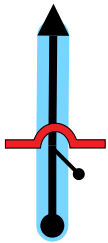
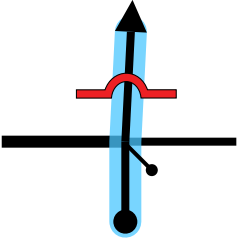
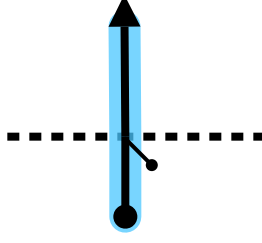
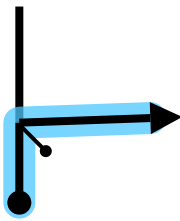


0,07

From TC		2/4	PAREDES		DISTANCE		DAY		SABADO
To TC		2A/4A	ENTRADA SERVICIO		13.68km		SECTION		2/3
SPECIAL STAGE				2/4	AVERAGE		TIME ALLOWED		
PAREDES 2/4				11.62km	58.63 kph		14 min		
DISTANCE		DIRECTION			INFORMATION				DISTANCE REGRESS
TOTAL	PARTIAL								
2/4		00:06:52							2/4
7,04	0,07				80				6,64
		00:07:37							
8,05	1,01				70				5,63
		00:08:30							
9,07	1,02				75				4,61
		00:09:26							
10,24	1,17				80				3,44
					GUARDAGANADO				
10,36	0,12				GUARDAGANADO				3,32
		00:10:06							
11,13	0,77				85				2,55
		0,49							
		0,49							

PROXIMA NOTA
PROCH NOTE
NEXT NOTE

0,49

From TC		2/4 PAREDES		DISTANCE		DAY		SABADO		
To TC		2A/4A ENTRADA SERVICIO		13.68km		SECTION		2/3		
SPECIAL STAGE				2/4		AVERAGE		TIME ALLOWED		
PAREDES 2/4				11.62km		58.63 kph		14 min		
DISTANCE		DIRECTION			INFORMATION				DISTANCE REGRESS	
TOTAL	PARTIAL									
2/4	11,62	0,49	00:10:27 			 FINISH SS 2/4 PAREDES 2/4 11.62 km				2,06
						 STOP 22°09.641'N 102°29.303'W ALT: 2040 m				1,46
	12,25	0,03				KM 12				1,43
	12,57	0,32				TOMAR POR DERECHA RUMBO A PAREDES				1,11
	13,16	0,59				INICIA CAMELLON				0,52
	13,30	0,14				Calle Nicolás Bravo				0,38
			PROXIMA NOTA PROCH NOTE NEXT NOTE			0,12				

From TC		2/4 PAREDES		DISTANCE		DAY		SABADO	
To TC		2A/4A ENTRADA SERVICIO		13.68km		SECTION		2/3	
				AVERAGE		TIME ALLOWED			
				58.63 kph		14 min			
DISTANCE		DIRECTION			INFORMATION			DISTANCE REGRESS	
TOTAL	PARTIAL								
13,42	0,12	 19						0,26	
13,55	0,13	 20			CALLE DOCTORA MARTHA ESCUDERO			0,13	
13,63	0,08	 21						0,05	
13,68	0,05	 22			 TC 2A/4A ENTRADA SERVICIO			0,00	
								22°08.919'N 102°29.001'W ALT: 2030 m	

14
Kilometers

22
Waypoints

14 km
Fuel Range

START
22°09.891'N
102°33.199'W

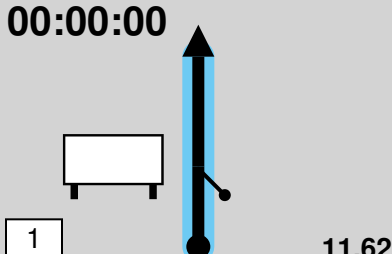





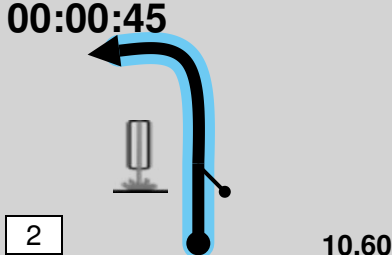

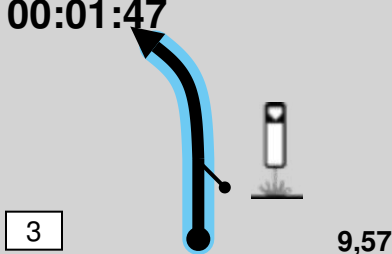


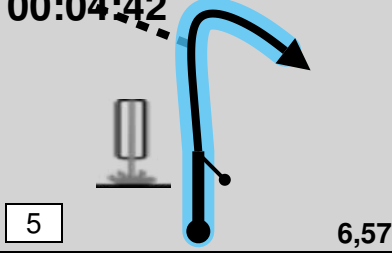

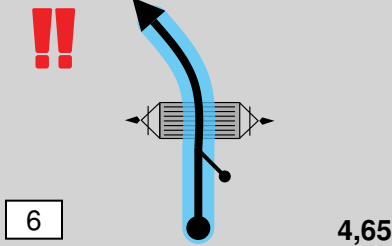
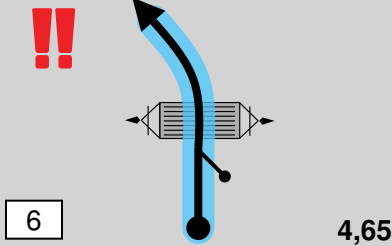
FINISH
22°08.919'N
102°29.001'W

From TC 2A/4A ENTRADA SERVICIO		DISTANCE		DAY Sábadp	
To TC 2B/4B SALIDA SERVICIO		0.20km		SECTION 2/3	
		AVERAGE		TIME ALLOWED	
		0.24 kph		50 min	
DISTANCE		DIRECTION		INFORMATION	
TOTAL	PARTIAL				
0,00	0,00			TC 2A/4A ENTRADA SERVICIO 	
		<div style="border: 1px solid black; padding: 2px;"> 22° 08.920'N 102° 29.004'W ALT: 2030 m </div>		0,20	
0,20	0,20			TC 2B/4B SALIDA SERVICIO	
		<div style="border: 1px solid black; padding: 2px;"> 22° 08.922'N 102° 29.040'W ALT: 2040 m </div>		0,00	

0	2	0 km
Kilometers	Waypoints	Fuel Range

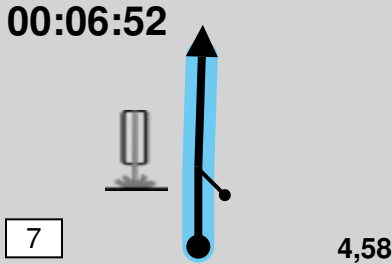
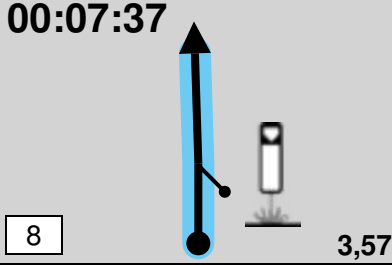
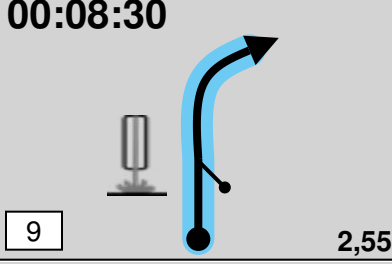
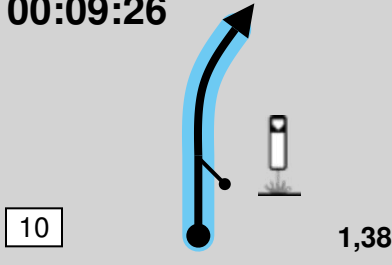
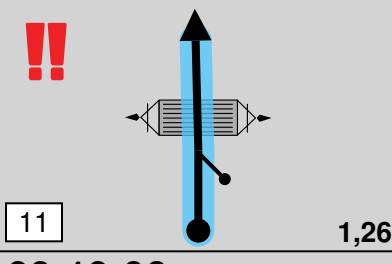
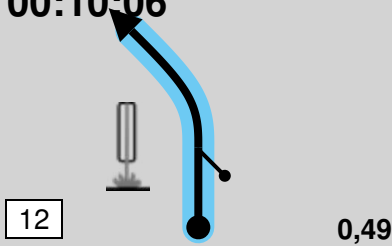
START 22° 08.920'N 102° 29.004'W	FINISH 22° 08.922'N 102° 29.040'W
---	--



From TC		5A VUELTA EN U		DISTANCE		DAY		SABADO					
To TC		6A META FINAL		25.58km		SECTION		4					
SPECIAL STAGE				6		AVERAGE		TIME ALLOWED					
PAREDES 3				11.62km		46.51 kph		33 min					
DISTANCE		DIRECTION			INFORMATION				DISTANCE				
TOTAL	PARTIAL								REGRESS				
6	0,00	0,00	00:00:00  1 11,62			 START SS 6 PAREDES 3 11.62 km  Letrero inverido    <table border="1" style="display: inline-table; vertical-align: middle;"> <tr> <td>22° 09.891'N</td> </tr> <tr> <td>102° 33.199'W</td> </tr> <tr> <td>ALT: 2490 m</td> </tr> </table>				22° 09.891'N	102° 33.199'W	ALT: 2490 m	6
	22° 09.891'N												
	102° 33.199'W												
	ALT: 2490 m												
	1,02	1,02	00:00:45  2 10,60			 KM 23 LADO IZQ INV				24,56			
	2,05	1,03	00:01:47  3 9,57			 KM 22				23,53			
3,23	1,18	00:02:53  4 8,39			 KM 21 LADO IZQ INV				22,35				
5,05	1,82	00:04:42  5 6,57			 KM 19 LADO IZQ INV				20,53				
6,97	1,92	  6 4,65			GUARDAGANADO				18,61				


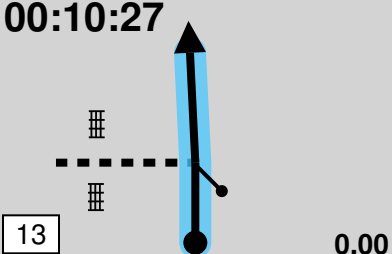



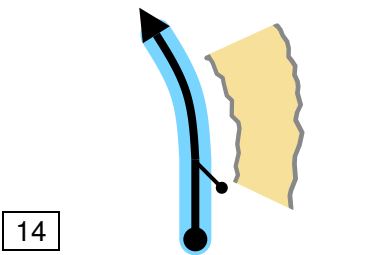
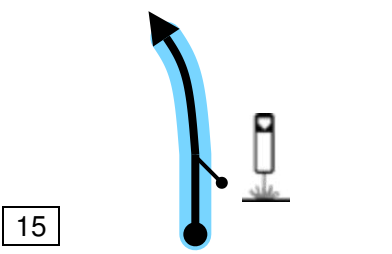
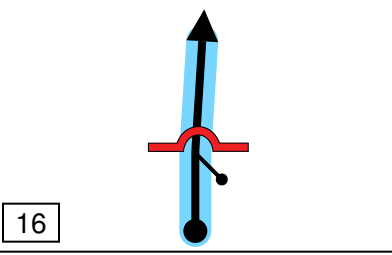
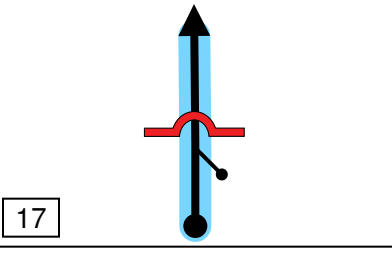
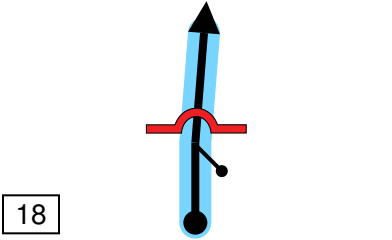
PROXIMA NOTA
 PROCH NOTE
 NEXT NOTE

0,07

From TC		5A VUELTA EN U		DISTANCE		DAY		SABADO	
To TC		6A META FINAL		25.58km		SECTION		4	
SPECIAL STAGE				6		AVERAGE		TIME ALLOWED	
PAREDES 3				11.62km		46.51 kph		33 min	
DISTANCE		DIRECTION			INFORMATION			DISTANCE REGRESS	
TOTAL	PARTIAL								
6		00:06:52 			80 KM 17 LADO IZQ INV			18,54	
		00:07:37 			70 KM 16 <small>22° 09.988'N 102° 30.203'W ALT: 2180 m</small>			17,53	
		00:08:30 			75 KM 15 LADO IZQ INV			16,51	
		00:09:26 			80 KM 14			15,34	
		!! 			GUARDAGANADO			15,22	
		00:10:06 			85 KM 13 LADO IZQ INV			14,45	

PROXIMA NOTA
PROCH NOTE
NEXT NOTE

0,49

From TC		5A VUELTA EN U		DISTANCE		DAY		SABADO	
To TC		6A META FINAL		25.58km		SECTION		4	
SPECIAL STAGE				6		AVERAGE		TIME ALLOWED	
PAREDES 3				11.62km		46.51 kph		33 min	
DISTANCE		DIRECTION		INFORMATION				DISTANCE REGRESS	
TOTAL	PARTIAL								
6				00:10:27		FINISH			6
		11,62	0,49			SS 6			
						PAREDES 3			
						11.62 km			13,96
						22°09.641'N			
						102°29.303'W			
						ALT: 2040 m			
						STOP			
		12,22	0,60			22°09.480'N			13,36
						102°28.998'W			
						ALT: 2030 m			
		12,25	0,03			KM 12			13,33
		12,81	0,56						12,77
		12,95	0,14						12,63
		13,21	0,26						12,37

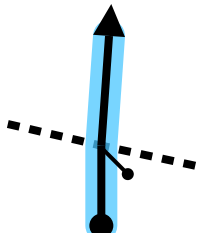

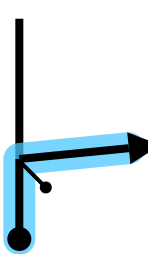
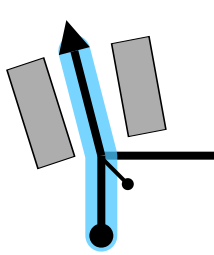
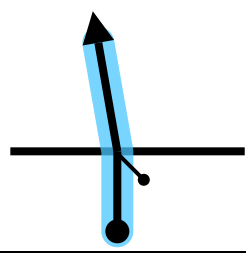
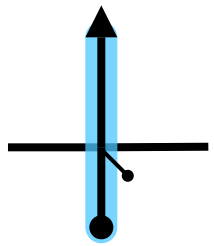
PROXIMA NOTA
PROCH NOTE
NEXT NOTE

0,05

From TC		5A	VUELTA EN U	DISTANCE	DAY	SABADO
To TC		6A	META FINAL	25.58km	SECTION	4
				AVERAGE	TIME ALLOWED	
				46.51 kph	33 min	
DISTANCE		DIRECTION		INFORMATION		DISTANCE REGRESS
TOTAL	PARTIAL					
13,27	0,06	19				12,31
13,47	0,20	20				12,11
13,57	0,10	21				12,01
13,67	0,10	22				11,91
13,76	0,09	23				11,82
14,96	1,20	24		TOMAR POR LA IZQUIERDA		10,62

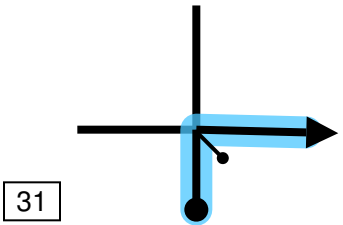
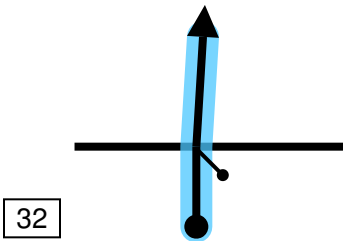
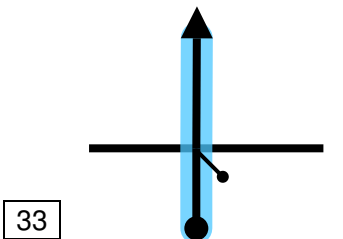
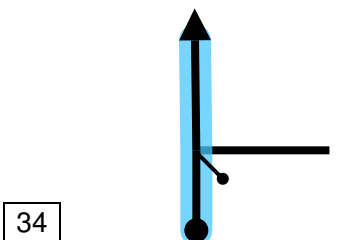
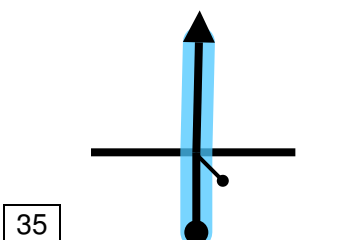
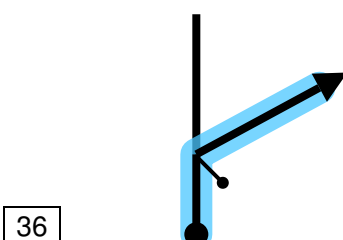

PROXIMA NOTA
PROCH NOTE
NEXT NOTE

4,88

From TC		5A	VUELTA EN U	DISTANCE	DAY		SABADO
To TC		6A	META FINAL	25.58km	SECTION		4
				AVERAGE	TIME ALLOWED		
				46.51 kph	33 min		
DISTANCE		DIRECTION		INFORMATION			DISTANCE REGRESS
TOTAL	PARTIAL						
19,84	4,88	 25					5,74
20,87	1,03	 26		ENTRONQUE PRECAUCION			4,71
22,27	1,40	 27		hacia Carretera San José de Gracia/AGS 38. Continúe en AGS 38.			3,31
24,41	2,14	 28					1,17
24,63	0,22	 29					0,95
24,82	0,19	 30					0,76

PROXIMA NOTA
PROCH NOTE
NEXT NOTE

0,11

From TC		5A	VUELTA EN U	DISTANCE	DAY	SABADO	
To TC		6A	META FINAL	25.58km	SECTION	4	
				AVERAGE	TIME ALLOWED		
				46.51 kph	33 min		
DISTANCE		DIRECTION		INFORMATION		DISTANCE REGRESS	
TOTAL	PARTIAL						
24,94	0,12		Gire a la derecha hacia Calle Juan Domínguez.		0,64		
25,01	0,07		Calle Juan Esteban		0,57		
25,22	0,21		Calle Jacinto de Castro		0,36		
25,33	0,11				0,25		
25,44	0,11		Calle Salvador Santiago		0,14		
25,58	0,14		 <p>TC 6A META FINAL</p> <p>NO PENALIZA ADELANTO</p> <table border="1"> <tr> <td>22° 09.018'N</td> </tr> <tr> <td>102° 25.292'W</td> </tr> <tr> <td>ALT: 2010 m</td> </tr> </table>	22° 09.018'N	102° 25.292'W	ALT: 2010 m	0,00
22° 09.018'N							
102° 25.292'W							
ALT: 2010 m							

26
Kilometers

36
Waypoints

26 km
Fuel Range

START
22°09.891'N
102°33.199'W

FINISH
22°09.018'N
102°25.292'W

POWERED BY



VIII RALLY LA CONGOJA

WWW.RALLYNAVIGATOR.COM