



LIBRETA DE RUTA



VIERNES 31 DE JULIO 2026

TC CH	LOCALIZACION	DIST TC	DIST	DIST	TIEMPO	HORA PRIMER AUTO	
			TRANS	TOTAL			PARCIAL
PCO	Salida ceremonial Plaza	DISTRITO PONIENTE	0.000	0.000	0.000	00:00	19:00

SABADO 01 DE AGOSTO 2026

TC CH	LOCALIZACION	DIST TC	DIST	DIST	TIEMPO	HORA PRIMER AUTO
			TRANS	TOTAL		
PC1	PF FRACCIONAMIENTO DOS RIOS	0.000	0.000	0.000	00:30	08:30
0	Salida PF FRACCIONAMIENTO DOS RIOS					09:00
1			7.710	7.710	00:17	09:17
TC 1	TAPALPA-SAN GABRIEL 1	17.080				09:20
2			6.690	23.770	00:25	09:45
TC 2	SAN GABRIEL-APANGO 1	14.210				09:48
2A	Entrada RECLASIFICACION		1.300	15.510	00:20	10:08
2B	SALIDA RECLASIFICACION		0.000	0.000	00:50	10:58
3			1.190	1.190	00:05	11:03
TC 3	APANGO-SAN GABRIEL 1	14.130				11:06
4			6.360	20.490	00:25	11:31
TC 4	SAN GABRIEL-TAPALPA 1	17.110				11:34
4A	Entrada SERVICIO		8.210	25.320	00:30	12:04
TOTALES SECCION 2		62.530	31.460	93.990		
SERVICIO					00:40	
4B	ENTRADA REFUELING					12:44
4C	SALIDA REFUELING				00:20	13:04
5			7.710	7.710	00:17	13:21
TC 5	TAPALPA-SAN GABRIEL 2	17.080				13:24
6			6.690	23.770	00:25	13:49
TC 6	SAN GABRIEL-APANGO 2	14.210				13:52
6A	ENTRADA RECLASIFICACION		1.300	15.510	00:20	14:12
6B	SALIDA RECLASIFICACION		0.000	0.000	00:50	15:02
7						14:10
TC 7	APANGO-SAN GABRIEL 2	14.130				14:13
8			6.360	20.490	00:25	14:38
TC 8	SAN GABRIEL-TAPALPA 2	17.110				14:41
8A	META PLAZA CENTRAL TAPALPA		13.530	30.640	00:45	15:26
TOTALES SECCION 3		62.530	35.590	98.120		
TOTALES DEL RALLY		125.060	67.050	192.110	65.1%	

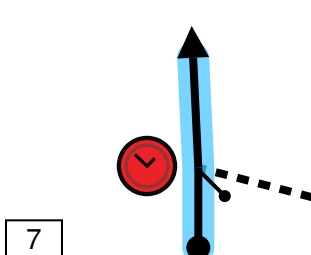




SECCION N° 1

SECCION N° 2

From TC		CH0A SALIDA PC		DISTANCE	DAY	SABADO				
To TC		1 TAPALPA-SAN GABRIEL		7.71km	SECTION	1				
				AVERAGE	TIME ALLOWED					
				27.21 kph	17 min					
DISTANCE		DIRECTION		INFORMATION		DISTANCE REGRESS				
TOTAL	PARTIAL									
0,00	0,00	1			<p>TC CH0A SALIDA PC</p> <p>FRACCIONAMIENTO DOS RIOS</p> <table border="1"> <tr><td>19.91552°</td></tr> <tr><td>-103.79974°</td></tr> <tr><td>ALT: 1990 m</td></tr> </table>	19.91552°	-103.79974°	ALT: 1990 m	7,71	
19.91552°										
-103.79974°										
ALT: 1990 m										
0,02	0,02	2				<table border="1"> <tr><td>19.91538°</td></tr> <tr><td>-103.79965°</td></tr> <tr><td>ALT: 1990 m</td></tr> </table>	19.91538°	-103.79965°	ALT: 1990 m	7,69
19.91538°										
-103.79965°										
ALT: 1990 m										
0,52	0,50	3		<table border="1"> <tr><td>19.91804°</td></tr> <tr><td>-103.79584°</td></tr> <tr><td>ALT: 1920 m</td></tr> </table>	19.91804°	-103.79584°	ALT: 1920 m	7,19		
19.91804°										
-103.79584°										
ALT: 1920 m										
0,54	0,02	4		<table border="1"> <tr><td>19.91788°</td></tr> <tr><td>-103.79591°</td></tr> <tr><td>ALT: 2020 m</td></tr> </table>	19.91788°	-103.79591°	ALT: 2020 m	7,17		
19.91788°										
-103.79591°										
ALT: 2020 m										
2,16	1,62	5		EKCOPARK	5,55					
3,86	1,70	6		KM 7	3,85					

PROXIMA NOTA
PROCH NOTE
NEXT NOTE

3,85

From TC CH0A SALIDA PC		DISTANCE	DAY SABADO	
To TC 1 TAPALPA-SAN GABRIEL 1		7.71km	SECTION 1	
		AVERAGE	TIME ALLOWED	
		27.21 kph	17 min	
DISTANCE		DIRECTION	INFORMATION	DISTANCE REGRESS
TOTAL	PARTIAL			
7,71	3,85		    MIC 1	0,00
		<div style="border: 1px solid black; padding: 2px; display: inline-block;">7</div>	<div style="border: 1px solid black; padding: 2px; display: inline-block;">19.85887°</div> <div style="border: 1px solid black; padding: 2px; display: inline-block;">-103.80252°</div> <div style="border: 1px solid black; padding: 2px; display: inline-block;">ALT: 1940 m</div>	

PROXIMA NOTA
PROCH NOTE
NEXT NOTE

0,03

From TC	1	TAPALPA-SAN GABRIEL 1	DISTANCE	23.77km	DAY	SABADO	
To TC	2	SAN GABRIEL-APANGO 1			SECTION	1	
SPECIAL STAGE	1	TAPALPA-SAN GABRIEL 1	AVERAGE	57.05 kph	TIME ALLOWED	25 min	
		17.08km					
DISTANCE		DIRECTION	INFORMATION				
TOTAL	PARTIAL				DISTANCE REGRESS		
0,00	0,00	 <div style="display: flex; justify-content: space-between;"> 1 17,08 </div>	 START SS 1 TAPALPA-SAN GABRIEL 1 17.08 km MARCA EN LETRERO INVERTIDO <table border="1" style="margin-left: auto; margin-right: auto;"> <tr> <td>19.85869°</td> </tr> <tr> <td>-103.80227°</td> </tr> <tr> <td>ALT: 1940 m</td> </tr> </table>	19.85869°	-103.80227°	ALT: 1940 m	23,77
19.85869°							
-103.80227°							
ALT: 1940 m							
1,14	1,14	 <div style="display: flex; justify-content: space-between;"> 2 15,94 </div>	KM 12	22,63			
2,84	1,70	 <div style="display: flex; justify-content: space-between;"> 3 14,24 </div>	DERECHA 4!!!	20,93			
3,33	0,49	 <div style="display: flex; justify-content: space-between;"> 4 13,75 </div>	IZQUIERDA 4!!!	20,44			
3,50	0,17	 <div style="display: flex; justify-content: space-between;"> 5 13,58 </div>	DERECHA 4!!!!	20,27			
4,00	0,50	 <div style="display: flex; justify-content: space-between;"> 6 13,08 </div>	DERECHA 4!!!!	19,77			










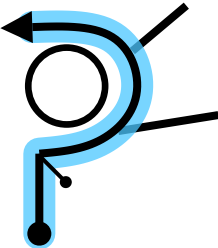




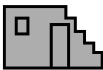


PROXIMA NOTA
PROCH NOTE
NEXT NOTE

1,07

From TC	1	TAPALPA-SAN GABRIEL 1	DISTANCE	23.77km	DAY	SABADO
To TC	2	SAN GABRIEL-APANGO 1			SECTION	1
SPECIAL STAGE	1		AVERAGE	57.05 kph	TIME ALLOWED	25 min
		TAPALPA-SAN GABRIEL 1	17.08km			
DISTANCE		DIRECTION	INFORMATION		DISTANCE REGRESS	
TOTAL	PARTIAL					
5,07	1,07	 7	12,01	DERECHA 2 LARGA 19.83309° -103.79742° ALT: 1810 m	18,70	
5,40	0,33	 8	11,68	DERECHA 4!!!!	18,37	
7,92	2,52	 9	9,16	19.81709° -103.80132° ALT: 1850 m	15,85	
8,57	0,65	 10	8,51		15,20	
11,25	2,68	 11	5,83	MIC 2 KM 22 19.80258° -103.80773° ALT: 1570 m	12,52	
13,87	2,62	 12	3,21		9,90	

PROXIMA NOTA
PROCH NOTE
NEXT NOTE

3,21

From TC	1	TAPALPA-SAN GABRIEL 1	DISTANCE	23.77km	DAY	SABADO	
To TC	2	SAN GABRIEL-APANGO 1			SECTION	1	
SPECIAL STAGE	1		AVERAGE	57.05 kph	TIME ALLOWED	25 min	
TAPALPA-SAN GABRIEL 1		17.08km					
DISTANCE		DIRECTION	INFORMATION			DISTANCE REGRESS	
TOTAL	PARTIAL						
17,08	3,21	  13 0,00	 FINISH SS 1 TAPALPA-SAN GABRIEL 1 17.08 km LETRERO INVERTIDO <table border="1"> <tr><td>19.76919°</td></tr> <tr><td>-103.80034°</td></tr> <tr><td>ALT: 1310 m</td></tr> </table>	19.76919°	-103.80034°	ALT: 1310 m	6,69
19.76919°							
-103.80034°							
ALT: 1310 m							
17,57	0,49	  14	 STOP  <table border="1"> <tr><td>19.76785°</td></tr> <tr><td>-103.79582°</td></tr> <tr><td>ALT: 1290 m</td></tr> </table>	19.76785°	-103.79582°	ALT: 1290 m	6,20
19.76785°							
-103.79582°							
ALT: 1290 m							
19,53	1,96	  15	ENTRONQUE JIQUILPAN	4,24			
22,35	2,82	 16		1,42			
22,42	0,07	  17	 INICIA CAMELLON	1,35			
23,77	1,35	  18	 TC 2 SAN GABRIEL-APANGO 1  CASA EN CONSTRUCCION L.D. <table border="1"> <tr><td>19.74491°</td></tr> <tr><td>-103.75527°</td></tr> <tr><td>ALT: 1290 m</td></tr> </table>	19.74491°	-103.75527°	ALT: 1290 m	0,00
19.74491°							
-103.75527°							
ALT: 1290 m							

PROXIMA NOTA
PROCH NOTE
NEXT NOTE

0,03

From TC		2 SAN GABRIEL-APANGO 1		DISTANCE		DAY		SABADO	
To TC		CH2A RECLASIFICACION		15.51km		SECTION		1	
SPECIAL STAGE				2		AVERAGE		TIME ALLOWED	
SAN GABRIEL-APANGO 1				14.21km		37.22 kph		25 min	
DISTANCE		DIRECTION			INFORMATION				DISTANCE REGRESS
TOTAL	PARTIAL								
2					<p>START SS 2 SAN GABRIEL-APANGO 1 14.21 km</p> <p>MIC 3</p> <p>19.74492° -103.75503° ALT: 1290 m</p>				2
									15,36
					DERECHA 3!!!				14,93
					IZQUIERDA 4!!!!				14,26
					DERECHA 4!!!!				13,21
					MIRADOR VINE A COMALA				9,71

PROXIMA NOTA
PROCH NOTE
NEXT NOTE

0,16

Danger 3!!!






From TC		2 SAN GABRIEL-APANGO 1		DISTANCE	15.51km		DAY	SABADO	
To TC		CH2A RECLASIFICACION				SECTION		1	
SPECIAL STAGE		2		AVERAGE		TIME ALLOWED		25 min	
SAN GABRIEL-APANGO 1		14.21km		37.22 kph					
DISTANCE		DIRECTION		INFORMATION		DISTANCE REGRESS			
TOTAL	PARTIAL								
2									2
5,95	0,15	 7 8,26		 IZQUIERDA 3!!! MIRADOR		9,56			
8,26	2,31	 8 5,95		KM 31		7,25			
10,86	2,60	 9 3,35				4,65			
11,19	0,33	 10 3,02				4,32			
13,73	2,54	 11 0,48				1,78			
14,21	0,48	 12 0,00		 SS 2 SAN GABRIEL-APANGO 1 14.21 km LETRERO APANGO		1,30		19.77624° -103.71055° ALT: 1950 m	

PROXIMA NOTA
PROCH NOTE
NEXT NOTE

0,27

From TC		2		SAN GABRIEL-APANGO 1		DISTANCE		DAY		SABADO	
To TC		CH2A		RECLASIFICACION		15.51km		SECTION		1	
						AVERAGE		TIME ALLOWED		25 min	
						37.22 kph					
DISTANCE		DIRECTION				INFORMATION				DISTANCE	
TOTAL	PARTIAL									REGRESS	
14,47	0,26					STOP <div style="border: 1px solid black; padding: 2px; display: inline-block;">19.77835° -103.70956° ALT: 1940 m</div>				1,04	
15,03	0,56					RUMBO A RESTAURANTE "LAS CABANAS DE APANGO"				0,48	
15,51	0,48					TC CH2A RECLASIFICACION CABAÑAS APANGO <div style="border: 1px solid black; padding: 2px; display: inline-block;">19.78351° -103.70170° ALT: 1820 m</div>				0,00	

From TC CH02A ENTRADA		DISTANCE		DAY SABADO	
To TC CH02B SALIDA		0.02km		SECTION 1	
		AVERAGE		TIME ALLOWED	
		0.02 kph		50 min	
DISTANCE		DIRECTION	INFORMATION	DISTANCE	
TOTAL	PARTIAL			REGRESS	
0,00	0,00		<p>TC CH02A ENTRADA RECLASIFICACION</p> <p>CABAÑAS 19.78356° APANGO -103.70163° ALT: 1820 m</p>	0,02	
0,02	0,02		<p>TC CH02B SALIDA RECLASIFICACION</p> <p>CABAÑAS 19.78349° APANGO -103.70176° ALT: 1820 m</p>	0,00	

From TC		CH03 SALIDA		DISTANCE	DAY	SABADO		
To TC		TC03 APANGO-SAN GABRIEL 1		1.19km	SECTION	1		
				AVERAGE	TIME ALLOWED			
				14.28 kph	5 min			
DISTANCE		DIRECTION		INFORMATION			DISTANCE REGRESS	
TOTAL	PARTIAL							
0,00	0,00	 <div style="border: 1px solid black; width: 20px; height: 20px; display: inline-block; text-align: center; line-height: 20px;">1</div>		 <p>TC CH03 SALIDA RECLASIFICACION</p> <p>CABAÑAS APANGO</p> <table border="1"> <tr><td>19.78352°</td></tr> <tr><td>-103.70164°</td></tr> <tr><td>ALT: 1820 m</td></tr> </table>	19.78352°	-103.70164°	ALT: 1820 m	1,19
19.78352°								
-103.70164°								
ALT: 1820 m								
0,50	0,50	 <div style="border: 1px solid black; width: 20px; height: 20px; display: inline-block; text-align: center; line-height: 20px;">2</div>		INGRESAR A CARRETERA PRECAUCION			0,69	
1,19	0,69	 <div style="border: 1px solid black; width: 20px; height: 20px; display: inline-block; text-align: center; line-height: 20px;">3</div>		 <p>TC TC03 APANGO-SAN GABRIEL 1</p> <table border="1"> <tr><td>19.77741°</td></tr> <tr><td>-103.71034°</td></tr> <tr><td>ALT: 1820 m</td></tr> </table>	19.77741°	-103.71034°	ALT: 1820 m	0,00
19.77741°								
-103.71034°								
ALT: 1820 m								

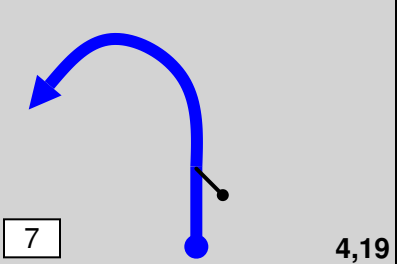
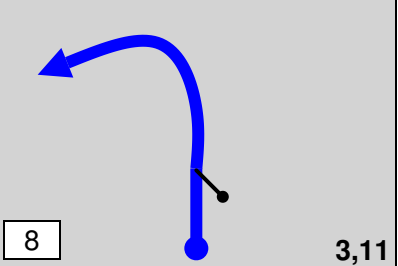

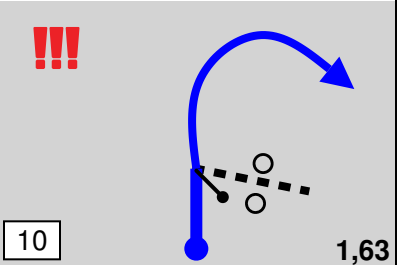

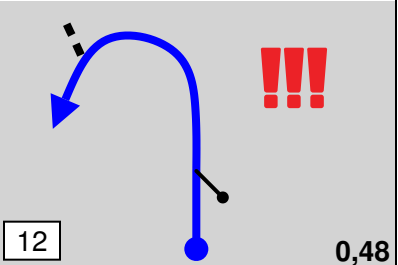
PROXIMA NOTA
PROCH NOTE
NEXT NOTE

0,04

From TC		TC03 APANGO-SAN GABRIEL 1		DISTANCE		DAY		SABADO	
To TC		TC04 SAN GABRIEL-TAPALPA 1		20.49km		SECTION		1	
SPECIAL STAGE				3		AVERAGE		TIME ALLOWED	
APANGO-SAN GABRIEL 1				14.13km		49.18 kph		25 min	
DISTANCE		DIRECTION			INFORMATION			DISTANCE REGRESS	
TOTAL	PARTIAL								
3									3
0,00	0,00	1		14,13		START SS 3 APANGO-SAN GABRIEL 1 14.13 km KM 25			20,49
0,53	0,53	2		13,60	IZQUIERDA 2			19,96	
3,39	2,86	3		10,74	DERECHA 3			17,10	
6,03	2,64	4		8,10				14,46	
7,64	1,61	5		6,49	DERECHA 3			12,85	
8,27	0,63	6		5,86		MIRADOR "COMALA"			12,22

PROXIMA NOTA
PROCH NOTE
NEXT NOTE

1,67

From TC		TC03 APANGO-SAN GABRIEL 1		DISTANCE		DAY		SABADO	
To TC		TC04 SAN GABRIEL-TAPALPA 1		20.49km		SECTION		1	
SPECIAL STAGE				3		AVERAGE		TIME ALLOWED	
APANGO-SAN GABRIEL 1				14.13km		49.18 kph		25 min	
DISTANCE		DIRECTION		INFORMATION		DISTANCE REGRESS			
TOTAL	PARTIAL								
9,94	1,67			IZQUIERDA 4 LARGA		10,55			
11,02	1,08			IZQUIERDA 3		9,47			
11,92	0,90			IZQUIERDA 3		8,57			
12,50	0,58			DERECHA 3		7,99			
12,98	0,48			DERECHA 4 IZQUIERDA 3		7,51			
13,65	0,67			IZQUIERDA 3		6,84			

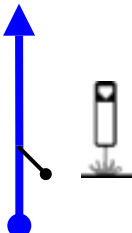
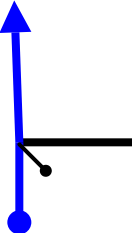
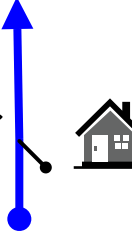

PROXIMA NOTA
PROCH NOTE
NEXT NOTE

0,48

From TC		TC03 APANGO-SAN GABRIEL 1		DISTANCE		DAY		SABADO	
To TC		TC04 SAN GABRIEL-TAPALPA 1		20.49km		SECTION		1	
SPECIAL STAGE				3		AVERAGE		TIME ALLOWED	
APANGO-SAN GABRIEL 1				14.13km		49.18 kph		25 min	
DISTANCE		DIRECTION		INFORMATION		DISTANCE		REGRESS	
TOTAL	PARTIAL								
14,13	0,48			<p>FINISH SS 3 APANGO-SAN GABRIEL 1 14.13 km</p> <p>19.74537° -103.75356° ALT: 1270 m</p>		6,36		3	
14,26	0,13			<p>SAN GABRIEL-TAPALPA 1 RANCHO L.I</p> <p>19.74498° -103.75472° ALT: 1270 m</p>		6,23			
14,59	0,33			<p>TOPE</p> <p>19.74486° -103.75787° ALT: 1150 m</p>		5,90			
14,82	0,23			<p>INICIA CAMELLON</p>		5,67			
15,70	0,88			<p>TOMAR PRIMERA SALIDA EN GLORIETA</p>		4,79			
16,21	0,51			<p>TOPE</p> <p>19.75585° -103.76530° ALT: 1150 m</p>		4,28			



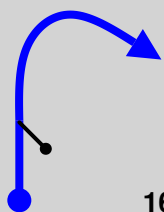
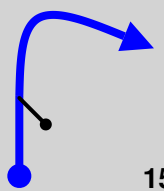
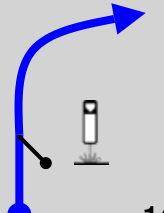
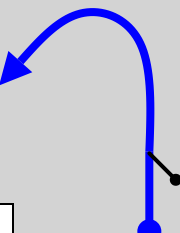
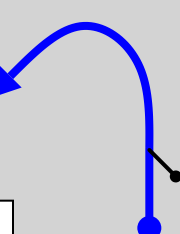
PROXIMA NOTA
PROCH NOTE
NEXT NOTE

0,56

From TC		TC03 APANGO-SAN GABRIEL 1		DISTANCE		DAY		SABADO	
To TC		TC04 SAN GABRIEL-TAPALPA 1		20.49km		SECTION		1	
				AVERAGE		TIME ALLOWED			
				49.18 kph		25 min			
DISTANCE		DIRECTION			INFORMATION			DISTANCE REGRESS	
TOTAL	PARTIAL								
16,76	0,55	 <div style="border: 1px solid black; padding: 2px; width: 20px; display: inline-block; margin-top: 5px;">19</div>			<p style="text-align: center;">KM 32</p> <div style="border: 1px solid black; padding: 2px; width: 100%; margin-top: 5px;"> 19.76044° -103.76746° ALT: 1150 m </div>			3,73	
18,53	1,77	 <div style="border: 1px solid black; padding: 2px; width: 20px; display: inline-block; margin-top: 5px;">20</div>			DE FRENTE			1,96	
20,49	1,96	 <div style="border: 1px solid black; padding: 2px; width: 20px; display: inline-block; margin-top: 5px;">21</div>			 <p style="text-align: center;">SAN GABRIEL-TAPALPA 1</p> <div style="border: 1px solid black; padding: 2px; width: 100%; margin-top: 5px;"> 19.76787° -103.79576° ALT: 1260 m </div>			0,00	

PROXIMA NOTA
PROCH NOTE
NEXT NOTE

0,02

From TC		TC04 SAN GABRIEL-TAPALPA 1		DISTANCE		DAY	
To TC				25.32km		SABADO	
SPECIAL STAGE				4		SECTION	
				17.11km		1	
				AVERAGE		TIME ALLOWED	
						min	
DISTANCE		DIRECTION		INFORMATION		DISTANCE REGRESS	
TOTAL	PARTIAL						
0,00	0,00	1			START SS 4 17.11 km	25,32	4
					19.76793° -103.79595° ALT: 1260 m		
0,69	0,69	2			DERECHA 3	24,63	
1,22	0,53	3			DERECHA 3	24,10	
2,28	1,06	4			DERECHA 2 KM 26	23,04	
2,61	0,33	5			IZQUIERDA 3	22,71	
3,61	1,00	6			IZQUIERDA 3	21,71	

PROXIMA NOTA
PROCH NOTE
NEXT NOTE

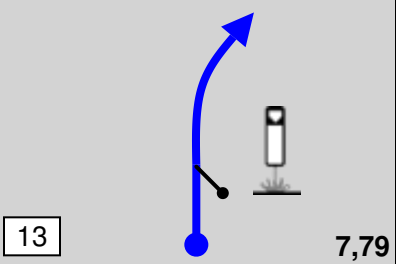
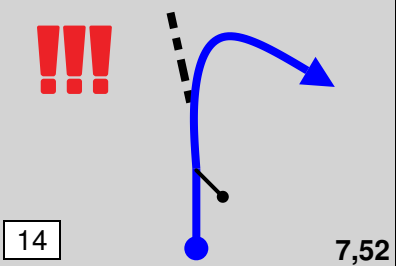
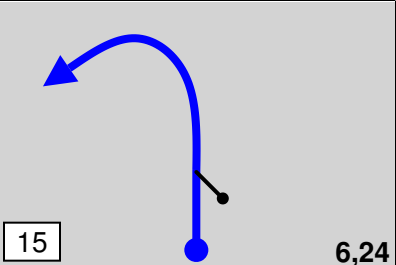
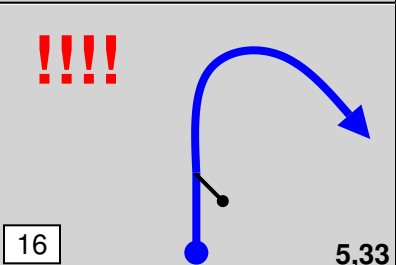
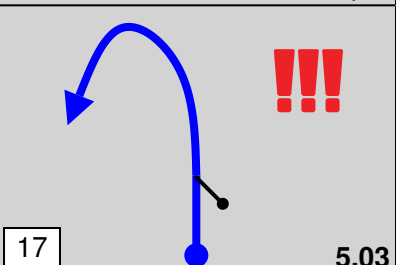
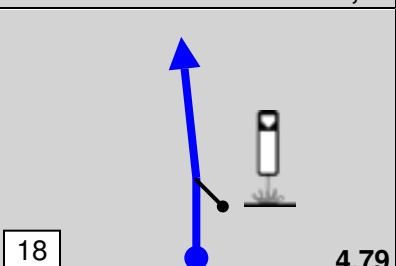
0,46

Danger 3!!!

From TC		TC04 SAN GABRIEL-TAPALPA 1		DISTANCE		DAY		SABADO	
To TC				25.32km		SECTION		1	
SPECIAL STAGE				4		AVERAGE		TIME ALLOWED	
				17.11km				min	
DISTANCE		DIRECTION			INFORMATION			DISTANCE REGRESS	
TOTAL	PARTIAL								
4									4
4,07	0,46				IZQUIERDA 3			21,25	
4,31	0,24				KM 24			21,01	
							19.78880° -103.80959° ALT: 1080 m		
5,33	1,02				KM 23 DERECHA 2			19,99	
6,01	0,68				DERECHA 3			19,31	
6,91	0,90				DERECHA 3			18,41	
7,50	0,59				IZQUIERDA 3			17,82	

PROXIMA NOTA
PROCH NOTE
NEXT NOTE

1,82

From TC		TC04 SAN GABRIEL-TAPALPA 1		DISTANCE		DAY	
To TC				25.32km		SABADO	
SPECIAL STAGE				4		AVERAGE	
				17.11km		TIME ALLOWED	
						min	
DISTANCE		DIRECTION		INFORMATION		DISTANCE REGRESS	
TOTAL	PARTIAL						
9,32	1,82			KM 19 19.81498° -103.79987° ALT: 1570 m		16,00	
9,59	0,27			DERECHA 3		15,73	
10,87	1,28			IZQUIERDA 3		14,45	
11,78	0,91			DERECHA 4		13,54	
12,08	0,30			IZQUIERDA 3 SE CIERRA		13,24	
12,32	0,24			KM 16		13,00	

PROXIMA NOTA
PROCH NOTE
NEXT NOTE

0,17





From TC		TC04 SAN GABRIEL-TAPALPA 1		DISTANCE		DAY		SABADO	
To TC				25.32km		SECTION		1	
SPECIAL STAGE				4		AVERAGE		TIME ALLOWED	
				17.11km				min	
DISTANCE		DIRECTION			INFORMATION			DISTANCE REGRESS	
TOTAL	PARTIAL								
4								4	
12,49	0,17				IZQUIERDA 3 SE CIERRA			12,83	
12,80	0,31				DERECHA 4			12,52	
13,32	0,52				IZQUIERDA 3			12,00	
13,50	0,18				IZQUIERDA 4			11,82	
13,70	0,20				DERECHA 4			11,62	
14,16	0,46				DERECHA 4			11,16	





PROXIMA NOTA
PROCH NOTE
NEXT NOTE

1,13

Danger 3!!!

From TC		TC04 SAN GABRIEL-TAPALPA 1		DISTANCE		DAY	
To TC				25.32km		SABADO	
SPECIAL STAGE				4		AVERAGE	
				17.11km		TIME ALLOWED	
						min	
DISTANCE		DIRECTION		INFORMATION		DISTANCE REGRESS	
TOTAL	PARTIAL						
15,29	1,13			DERECHA 3 SE CIERRA		10,03	
16,39	1,10			KM 12 19.85090° -103.79792° ALT: 1580 m		8,93	
17,11	0,72			FINISH SS 4 17.11 km 19.85522° -103.80168° ALT: 1500 m		8,21	
17,59	0,48			STOP ENTRONQUE "LA YERBABUENA" 19.85887° -103.80251° ALT: 1500 m		7,73	
24,78	7,19			INGRESAR POR IZQUIERDA EMPREDARDO		0,54	
25,32	0,54			TC FRACCIONAMIENTO DOS RIOS 19.91579° -103.79914° ALT: 1500 m		0,00	

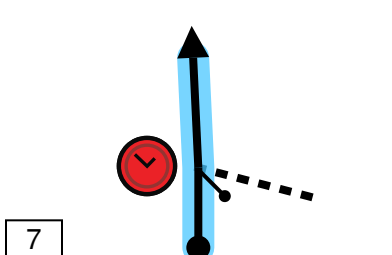




From TC CH04A ENTRADA SERVICIO		DISTANCE		DAY SABADO	
To TC CH04B SALIDA SERVICIO		0.04km		SECTION 1	
		AVERAGE		TIME ALLOWED	
		0.06 kph		40 min	
DISTANCE		DIRECTION	INFORMATION		
TOTAL	PARTIAL		DISTANCE REGRESS		
0,00	0,00		 TC CH04A ENTRADA SERVICIO	0,04	
0,04	0,04		 TC CH04B SALIDA SERVICIO	0,00	

From TC		CH4B ENTRADA REFUELING		DISTANCE	DAY SABADO				
To TC		CH4C SALIDA REFUELING		0.02km	SECTION 2				
				AVERAGE	TIME ALLOWED				
				0.06 kph	20 min				
DISTANCE		DIRECTION		INFORMATION		DISTANCE REGRESS			
TOTAL	PARTIAL								
0,00	0,00			 <p>TC CH4B ENTRADA REFUELING</p>		0,02			
		1		<table border="1"> <tr> <td>19°54.949'N</td> </tr> <tr> <td>103°47.949'W</td> </tr> <tr> <td>ALT: 1500 m</td> </tr> </table>		19°54.949'N	103°47.949'W	ALT: 1500 m	
19°54.949'N									
103°47.949'W									
ALT: 1500 m									
0,02	0,02			 <p>TC CH4C SALIDA REFUELING</p>		0,00			
		2		<table border="1"> <tr> <td>19°54.957'N</td> </tr> <tr> <td>103°47.938'W</td> </tr> <tr> <td>ALT: 1500 m</td> </tr> </table>		19°54.957'N	103°47.938'W	ALT: 1500 m	
19°54.957'N									
103°47.938'W									
ALT: 1500 m									

From TC		CH4C SALIDA REFUELING		DISTANCE	DAY			
To TC		5 TAPALPA-SAN GABRIEL 2		7.71km	SABADO			
				AVERAGE	TIME ALLOWED			
				27.21 kph	17 min			
DISTANCE		DIRECTION		INFORMATION				
TOTAL	PARTIAL			DISTANCE REGRESS				
0,00	0,00			<p>TC CH4C SALIDA REFUELING</p> <p>FRACCIONAMIENTO DOS RIOS</p> <table border="1"> <tr><td>19.91552°</td></tr> <tr><td>-103.79974°</td></tr> <tr><td>ALT: 1990 m</td></tr> </table>		19.91552°	-103.79974°	ALT: 1990 m
19.91552°								
-103.79974°								
ALT: 1990 m								
0,02	0,02			<table border="1"> <tr><td>19.91538°</td></tr> <tr><td>-103.79965°</td></tr> <tr><td>ALT: 1990 m</td></tr> </table>		19.91538°	-103.79965°	ALT: 1990 m
19.91538°								
-103.79965°								
ALT: 1990 m								
0,52	0,50			<table border="1"> <tr><td>19.91804°</td></tr> <tr><td>-103.79584°</td></tr> <tr><td>ALT: 1920 m</td></tr> </table>		19.91804°	-103.79584°	ALT: 1920 m
19.91804°								
-103.79584°								
ALT: 1920 m								
0,54	0,02			<table border="1"> <tr><td>19.91788°</td></tr> <tr><td>-103.79591°</td></tr> <tr><td>ALT: 2020 m</td></tr> </table>		19.91788°	-103.79591°	ALT: 2020 m
19.91788°								
-103.79591°								
ALT: 2020 m								
2,16	1,62			<p>EKCOPARK</p>				
3,86	1,70			<p>KM 7</p>				

PROXIMA NOTA
PROCH NOTE
NEXT NOTE

3,85

From TC CH4C SALIDA REFUELING		DISTANCE	DAY SABADO				
To TC 5 TAPALPA-SAN GABRIEL 2		7.71km	SECTION 2				
		AVERAGE	TIME ALLOWED				
		27.21 kph	17 min				
DISTANCE		DIRECTION	INFORMATION	DISTANCE REGRESS			
TOTAL	PARTIAL						
7,71	3,85		 TC 5 TAPALPA-SAN GABRIEL 2  ENTRONQUE A LA YERBABUENA  MIC 1 	0,00			
		7	<table border="1"> <tr> <td>19.85887°</td> </tr> <tr> <td>-103.80252°</td> </tr> <tr> <td>ALT: 1940 m</td> </tr> </table>	19.85887°	-103.80252°	ALT: 1940 m	
19.85887°							
-103.80252°							
ALT: 1940 m							

PROXIMA NOTA
PROCH NOTE
NEXT NOTE

0,03

From TC	5	TAPALPA-SAN GABRIEL 2	DISTANCE	23.77km	DAY	SABADO	
To TC	6	SAN GABRIEL-APANGO 2			SECTION	2	
SPECIAL STAGE	5	TAPALPA-SANGSABRIEL 2	17.08km	AVERAGE	57.05 kph	TIME ALLOWED	25 min
DISTANCE		DIRECTION		INFORMATION		DISTANCE REGRESS	
TOTAL	PARTIAL						
0,00	0,00	 1 17,08		 START SS 5 TAPALPA-SANGSABRIEL 2 17.08 km MARCA EN LETRERO INVERTIDO 19.85869° -103.80227° ALT: 1500 m		23,77	
1,14	1,14	 2 15,94		KM 12		22,63	
2,84	1,70	 3 14,24		DERECHA 4!!!		20,93	
3,33	0,49	 4 13,75		IZQUIERDA 4!!!		20,44	
3,50	0,17	 5 13,58		DERECHA 4!!!!		20,27	
4,00	0,50	 6 13,08		DERECHA 4!!!!		19,77	

PROXIMA NOTA
PROCH NOTE
NEXT NOTE

1,07

From TC		5	TAPALPA-SAN GABRIEL 2	DISTANCE	23.77km	DAY	SABADO
To TC		6	SAN GABRIEL-APANGO 2			SECTION	2
SPECIAL STAGE				5	AVERAGE	TIME ALLOWED	
TAPALPA-SANGSABRIEL 2				17.08km	57.05 kph	25 min	
DISTANCE		DIRECTION		INFORMATION			DISTANCE REGRESS
TOTAL	PARTIAL						
5,07	1,07			DERECHA 2 LARGA			18,70
		7	12,01	19.83309° -103.79742° ALT: 1810 m			
5,40	0,33			DERECHA 4!!!!			18,37
		8	11,68				
7,92	2,52						15,85
		9	9,16	19.81709° -103.80132° ALT: 1850 m			
8,57	0,65						15,20
		10	8,51				
11,25	2,68			MIC 2 KM 22 			12,52
		11	5,83	19.80258° -103.80773° ALT: 1570 m			
13,87	2,62						9,90
		12	3,21				





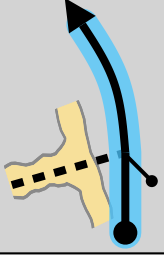


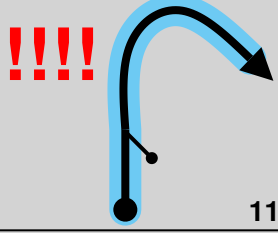

PROXIMA NOTA
PROCH NOTE
NEXT NOTE

3,21

From TC	5	TAPALPA-SAN GABRIEL 2	DISTANCE	23.77km	DAY	SABADO			
To TC	6	SAN GABRIEL-APANGO 2			SECTION	2			
SPECIAL STAGE	5	TAPALPA-SANGSABRIEL 2	17.08km	AVERAGE	57.05 kph	TIME ALLOWED	25 min		
DISTANCE		DIRECTION		INFORMATION		DISTANCE REGRESS			
TOTAL	PARTIAL								
17,08	3,21			<p>FINISH SS 5 TAPALPA-SANGSABRIEL 2 17.08 km</p> <p>LETRERO INVERTIDO</p> <table border="1"> <tr><td>19.76919°</td></tr> <tr><td>-103.80034°</td></tr> <tr><td>ALT: 1310 m</td></tr> </table>		19.76919°	-103.80034°	ALT: 1310 m	6,69
19.76919°									
-103.80034°									
ALT: 1310 m									
17,57	0,49			<p>STOP</p> <table border="1"> <tr><td>19.76785°</td></tr> <tr><td>-103.79582°</td></tr> <tr><td>ALT: 1290 m</td></tr> </table>		19.76785°	-103.79582°	ALT: 1290 m	6,20
19.76785°									
-103.79582°									
ALT: 1290 m									
19,53	1,96			<p>ENTRONQUE JIQUILPAN</p>		4,24			
22,35	2,82					1,42			
22,42	0,07			<p>INICIA CAMELLON</p>		1,35			
23,77	1,35			<p>TC 6 SAN GABRIEL-APANGO 2</p> <p>CASA EN CONSTRUCCION L.D.</p> <table border="1"> <tr><td>19.74491°</td></tr> <tr><td>-103.75527°</td></tr> <tr><td>ALT: 1290 m</td></tr> </table>		19.74491°	-103.75527°	ALT: 1290 m	0,00
19.74491°									
-103.75527°									
ALT: 1290 m									

PROXIMA NOTA
PROCH NOTE
NEXT NOTE

0,03

From TC		6 SAN GABRIEL-APANGO 2		DISTANCE		DAY	
To TC		CH6A RECLASIFICACION		15.51km		SABADO	
SPECIAL STAGE				6		SECTION	
SAN GABRIEL-APANGO 1				14.21km		TIME ALLOWED	
				AVERAGE		20 min	
DISTANCE		DIRECTION		INFORMATION			DISTANCE
TOTAL	PARTIAL						REGRESS
0,00	0,00	1	14,21	  SS6 SAN GABRIEL-APANGO 2 14.21 KM   MIC 3 <div style="border: 1px solid black; padding: 2px; display: inline-block;"> 19.74492° -103.75503° ALT: 1290 m </div>	15,51		
0,15	0,15	2	14,06			15,36	
0,58	0,43	3	13,63		DERECHA 3!!!	14,93	
1,25	0,67	4	12,96		IZQUIERDA 4!!!!	14,26	
2,30	1,05	5	11,91		DERECHA 4!!!!	13,21	
5,80	3,50	6	8,41		MIRADOR VINE A COMALA	9,71	

PROXIMA NOTA
PROCH NOTE
NEXT NOTE

0,16

Danger 3!!!






From TC		6 SAN GABRIEL-APANGO 2		DISTANCE		DAY				
To TC		CH6A RECLASIFICACION		15.51km		SECTION				
SPECIAL STAGE		6		AVERAGE		TIME ALLOWED				
SAN GABRIEL-APANGO 1		14.21km		46.53 kph		20 min				
DISTANCE		DIRECTION		INFORMATION		DISTANCE REGRESS				
TOTAL	PARTIAL									
5,95	0,15			<p>IZQUIERDA 3!!! MIRADOR</p>		9,56				
8,26	2,31			<p>KM 31</p>		7,25				
10,86	2,60					4,65				
11,19	0,33					4,32				
13,73	2,54					1,78				
14,21	0,48			<p>FINISH SS 6 SAN GABRIEL-APANGO 1 14.21 km</p> <p>LETRERO APANGO</p> <table border="1"> <tr> <td>19.77624°</td> </tr> <tr> <td>-103.71055°</td> </tr> <tr> <td>ALT: 1950 m</td> </tr> </table>		19.77624°	-103.71055°	ALT: 1950 m	1,30	
19.77624°										
-103.71055°										
ALT: 1950 m										

PROXIMA NOTA
PROCH NOTE
NEXT NOTE

0,27

From TC		6 SAN GABRIEL-APANGO 2		DISTANCE	DAY SABADO		
To TC		CH6A RECLASIFICACION		15.51km	SECTION 2		
				AVERAGE	TIME ALLOWED		
				46.53 kph	20 min		
DISTANCE		DIRECTION	INFORMATION	DISTANCE REGRESS			
TOTAL	PARTIAL						
14,47	0,26		STOP <table border="1"> <tr><td>19.77835°</td></tr> <tr><td>-103.70956°</td></tr> <tr><td>ALT: 1940 m</td></tr> </table>	19.77835°	-103.70956°	ALT: 1940 m	1,04
19.77835°							
-103.70956°							
ALT: 1940 m							
15,03	0,56		RUMBO A RESTAURANTE "LAS CABANAS DE APANGO"	0,48			
15,51	0,48		TC CH6A RECLASIFICACION CABAÑAS APANGO <table border="1"> <tr><td>19.78351°</td></tr> <tr><td>-103.70170°</td></tr> <tr><td>ALT: 1820 m</td></tr> </table>	19.78351°	-103.70170°	ALT: 1820 m	0,00
19.78351°							
-103.70170°							
ALT: 1820 m							

From TC CH06A ENTRADA		DISTANCE	DAY SABADO	
To TC CH06B SALIDA		0.02km	SECTION 2	
		AVERAGE	TIME ALLOWED	
		0.02 kph	50 min	
DISTANCE		DIRECTION	INFORMATION	DISTANCE REGRESS
TOTAL	PARTIAL			
0,00	0,00	<div style="text-align: center;"> </div>	<div style="text-align: center;"> <p>TC CH06A ENTRADA RECLASIFICACION</p> </div> <div style="display: flex; justify-content: space-between; margin-top: 10px;"> <div style="text-align: left;"> <p>CABAÑAS APANGO</p> </div> <div style="border: 1px solid black; padding: 2px;"> <p>19.78356° -103.70163° ALT: 1820 m</p> </div> </div>	0,02
0,02	0,02	<div style="text-align: center;"> </div>	<div style="text-align: center;"> <p>TC CH06B SALIDA RECLASIFICACION</p> </div> <div style="display: flex; justify-content: space-between; margin-top: 10px;"> <div style="text-align: left;"> <p>CABAÑAS APANGO</p> </div> <div style="border: 1px solid black; padding: 2px;"> <p>19.78349° -103.70176° ALT: 1820 m</p> </div> </div>	0,00

From TC CH6C SALIDA		DISTANCE	DAY SABADO	
To TC TC07 APANGO-SAN GABRIEL 2		1.19km	SECTION 2	
		AVERAGE	TIME ALLOWED	
		14.28 kph	5 min	
DISTANCE		DIRECTION	INFORMATION	DISTANCE REGRESS
TOTAL	PARTIAL			
0,00	0,00	 <div style="border: 1px solid black; display: inline-block; padding: 2px;">1</div>	 <p>TC CH6C SALIDA RECLASIFICACION</p> <div style="border: 1px solid black; padding: 2px; width: fit-content;"> 19.78352° -103.70164° ALT: 1820 m </div>	1,19
0,50	0,50	 <div style="border: 1px solid black; display: inline-block; padding: 2px;">2</div>	<p>INGRESAR A CARRETERA PRECAUCION</p>	0,69
1,19	0,69	 <div style="border: 1px solid black; display: inline-block; padding: 2px;">3</div>	 <p>TC TC07 APANGO-SAN GABRIEL 2</p> <div style="border: 1px solid black; padding: 2px; width: fit-content;"> 19.77741° -103.71034° ALT: 1820 m </div>	0,00

PROXIMA NOTA
PROCH NOTE
NEXT NOTE

0,04

From TC		TC07 APANGO-SAN GABRIEL 2		DISTANCE		DAY		SABADO	
To TC		TC08 SAN GABRIEL-TAPALPA 2		20.49km		SECTION		2	
SPECIAL STAGE				7		AVERAGE		TIME ALLOWED	
APANGO-SAN GABRIEL 2				14.13km		49.18 kph		25 min	
DISTANCE		DIRECTION		INFORMATION		DISTANCE REGRESS			
TOTAL	PARTIAL								
0,00	0,00	 1 14,13		 START SS 7 APANGO-SAN GABRIEL 2 14.13 km KM 25		19.77709° -103.71045° ALT: 1820 m		20,49	
0,53	0,53	 2 13,60		IZQUIERDA 2				19,96	
3,39	2,86	 3 10,74		DERECHA 3				17,10	
6,03	2,64	 4 8,10						14,46	
7,64	1,61	 5 6,49		DERECHA 3				12,85	
8,27	0,63	 6 5,86		MIRADOR "COMALA"				12,22	

PROXIMA NOTA
PROCH NOTE
NEXT NOTE

1,67

From TC		TC07 APANGO-SAN GABRIEL 2		DISTANCE		DAY		SABADO	
To TC		TC08 SAN GABRIEL-TAPALPA 2		20.49km		SECTION		2	
SPECIAL STAGE				7		AVERAGE		TIME ALLOWED	
APANGO-SAN GABRIEL 2				14.13km		49.18 kph		25 min	
DISTANCE		DIRECTION		INFORMATION		DISTANCE REGRESS			
TOTAL	PARTIAL								
9,94	1,67			IZQUIERDA 4 LARGA		10,55		7	
11,02	1,08			IZQUIERDA 3		9,47			
11,92	0,90			IZQUIERDA 3		8,57			
12,50	0,58			DERECHA 3		7,99			
12,98	0,48			DERECHA 4 IZQUIERDA 3		7,51			
13,65	0,67			IZQUIERDA 3		6,84			

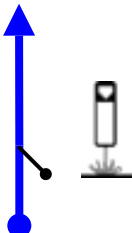
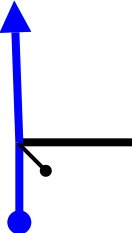
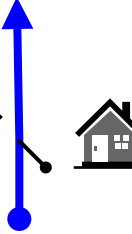

PROXIMA NOTA
PROCH NOTE
NEXT NOTE

0,48

From TC		TC07 APANGO-SAN GABRIEL 2		DISTANCE		DAY		SABADO	
To TC		TC08 SAN GABRIEL-TAPALPA 2		20.49km		SECTION		2	
SPECIAL STAGE				7		AVERAGE		TIME ALLOWED	
APANGO-SAN GABRIEL 2				14.13km		49.18 kph		25 min	
DISTANCE		DIRECTION		INFORMATION		DISTANCE REGRESS			
TOTAL	PARTIAL								
14,13	0,48			<p>FINISH SS 7 APANGO-SAN GABRIEL 2 14.13 km</p> <p>19.74537° -103.75356° ALT: 1270 m</p>		6,36		7	
14,26	0,13			<p>STOP</p> <p>RANCHO L.I</p> <p>19.74498° -103.75472° ALT: 1270 m</p>		6,23			
14,59	0,33			<p>TOPE</p> <p>19.74486° -103.75787° ALT: 1150 m</p>		5,90			
14,82	0,23			<p>INICIA CAMELLON</p>		5,67			
15,70	0,88			<p>TOMAR PRIMERA SALIDA EN GLORIETA</p>		4,79			
16,21	0,51			<p>TOPE</p> <p>19.75585° -103.76530° ALT: 1150 m</p>		4,28			



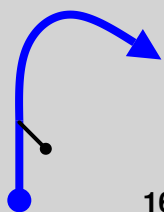
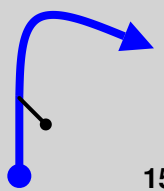
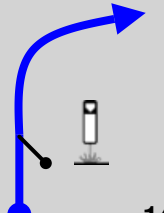
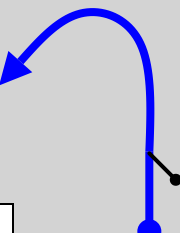
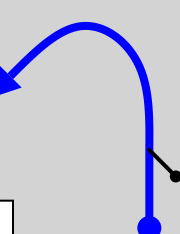
PROXIMA NOTA
PROCH NOTE
NEXT NOTE

0,56

From TC		TC07 APANGO-SAN GABRIEL 2		DISTANCE		DAY		SABADO	
To TC		TC08 SAN GABRIEL-TAPALPA 2		20.49km		SECTION		2	
				AVERAGE		TIME ALLOWED			
				49.18 kph		25 min			
DISTANCE		DIRECTION			INFORMATION			DISTANCE REGRESS	
TOTAL	PARTIAL								
16,76	0,55	 <div style="border: 1px solid black; padding: 2px; width: 20px; display: inline-block; margin-top: 5px;">19</div>			<p style="text-align: center;">KM 32</p> <div style="border: 1px solid black; padding: 2px; width: fit-content; margin: 5px auto;"> 19.76044° -103.76746° ALT: 1150 m </div>			3,73	
18,53	1,77	 <div style="border: 1px solid black; padding: 2px; width: 20px; display: inline-block; margin-top: 5px;">20</div>			DE FRENTE			1,96	
20,49	1,96	 <div style="border: 1px solid black; padding: 2px; width: 20px; display: inline-block; margin-top: 5px;">21</div>			 <p style="text-align: center;">SAN GABRIEL-TAPALPA 2</p> <div style="border: 1px solid black; padding: 2px; width: fit-content; margin: 5px auto;"> 19.76787° -103.79576° ALT: 1260 m </div>			0,00	

PROXIMA NOTA
PROCH NOTE
NEXT NOTE

0,02

From TC		TC08 SAN GABRIEL-TAPALPA 2		DISTANCE		DAY	
To TC		CH08A META FINAL TAPALPA		30.64km		SABADO	
SPECIAL STAGE				8		AVERAGE	
SAN GABRIEL-TAPALPA 2				17.11km		40.85 kph	
						TIME ALLOWED	
						45 min	
DISTANCE		DIRECTION		INFORMATION		DISTANCE REGRESS	
TOTAL	PARTIAL						
0,00	0,00	1		 <p>SS 8 SAN GABRIEL-TAPALPA 2 17,11 km</p> <p>19.76793° -103.79595° ALT: 1260 m</p>	30,64		
0,69	0,69	2		DERECHA 3	29,95		
1,22	0,53	3		DERECHA 3	29,42		
2,28	1,06	4		DERECHA 2 KM 26	28,36		
2,61	0,33	5		IZQUIERDA 3	28,03		
3,61	1,00	6		IZQUIERDA 3	27,03		

PROXIMA NOTA
PROCH NOTE
NEXT NOTE

0,46

Danger 3!!!

From TC		TC08 SAN GABRIEL-TAPALPA 2		DISTANCE		DAY		SABADO	
To TC		CH08A META FINAL TAPALPA		30.64km		SECTION		2	
SPECIAL STAGE				8		AVERAGE		TIME ALLOWED	
SAN GABRIEL-TAPALPA 2				17.11km		40.85 kph		45 min	
DISTANCE		DIRECTION			INFORMATION			DISTANCE REGRESS	
TOTAL	PARTIAL								
8	4,07	0,46				IZQUIERDA 3			26,57
	4,31	0,24				KM 24			26,33
	5,33	1,02				KM 23 DERECHA 2			25,31
	6,01	0,68				DERECHA 3			24,63
	6,91	0,90				DERECHA 3			23,73
	7,50	0,59				IZQUIERDA 3			23,14
									8

PROXIMA NOTA
PROCH NOTE
NEXT NOTE

1,82

From TC		TC08 SAN GABRIEL-TAPALPA 2		DISTANCE		DAY		SABADO		
To TC		CH08A META FINAL TAPALPA		30.64km		SECTION		2		
SPECIAL STAGE				8		AVERAGE		TIME ALLOWED		
SAN GABRIEL-TAPALPA 2				17.11km		40.85 kph		45 min		
DISTANCE		DIRECTION			INFORMATION			DISTANCE REGRESS		
TOTAL	PARTIAL									
8		9,32	1,82		<p>KM 19</p> <table border="1"> <tr><td>19.81498°</td></tr> <tr><td>-103.79987°</td></tr> <tr><td>ALT: 1570 m</td></tr> </table>	19.81498°	-103.79987°	ALT: 1570 m	8	21,32
19.81498°										
-103.79987°										
ALT: 1570 m										
		9,59	0,27		DERECHA 3		21,05			
		10,87	1,28		IZQUIERDA 3		19,77			
		11,78	0,91		DERECHA 4		18,86			
		12,08	0,30		IZQUIERDA 3 SE CIERRA		18,56			
		12,32	0,24		KM 16		18,32			

PROXIMA NOTA
PROCH NOTE
NEXT NOTE

0,17

From TC	TC08 SAN GABRIEL-TAPALPA 2	DISTANCE	30.64km	DAY	SABADO
To TC	CH08A META FINAL TAPALPA			SECTION	2
SPECIAL STAGE	8	AVERAGE	40.85 kph	TIME ALLOWED	45 min
SAN GABRIEL-TAPALPA 2	17.11km				

8	DISTANCE		DIRECTION	INFORMATION	DISTANCE REGRESS	8
	TOTAL	PARTIAL				
12,49	0,17			18,15	4,62	
12,80	0,31		IZQUIERDA 3 SE CIERRA	17,84	4,31	
13,32	0,52		DERECHA 4	17,32	3,79	
13,50	0,18		IZQUIERDA 3	17,14	3,61	
13,70	0,20		IZQUIERDA 4	16,94	3,41	
14,16	0,46		DERECHA 4	16,48	2,95	

PROXIMA NOTA
PROCH NOTE
NEXT NOTE

1,13


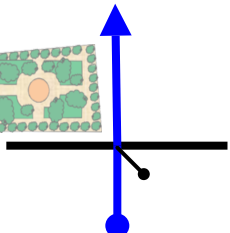
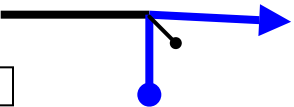
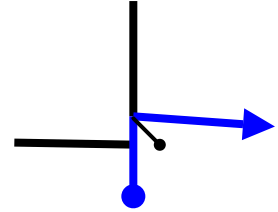

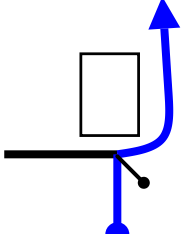
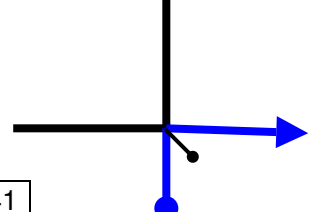


Danger 3!!!

From TC		TC08 SAN GABRIEL-TAPALPA 2		DISTANCE		DAY	
To TC		CH08A META FINAL TAPALPA		30.64km		SABADO	
SPECIAL STAGE				8		AVERAGE	
SAN GABRIEL-TAPALPA 2				17.11km		40.85 kph	
						TIME ALLOWED	
						45 min	
DISTANCE		DIRECTION		INFORMATION		DISTANCE REGRESS	
TOTAL	PARTIAL						
15,29	1,13			DERECHA 3 SE CIERRA		15,35	
16,39	1,10			KM 12 19.85090° -103.79792° ALT: 1580 m		14,25	
17,11	0,72			FINISH SS 8 SAN GABRIEL-TAPALPA 2 17.11 km		13,53	
17,59	0,48			STOP ENTRONQUE "LA YERBABUENA"		13,05	
24,80	7,21			19.85522° -103.80168° ALT: 1500 m			
26,44	1,64			STOP ENTRONQUE "LA YERBABUENA"		13,05	
26,44	1,64			DE FRENTE		5,84	
26,44	1,64			DE FRENTE		5,84	
26,44	1,64			KM 2 19.93121° -103.78887° ALT: 1920 m		4,20	

PROXIMA NOTA
PROCH NOTE
NEXT NOTE

2,01

From TC		TC08 SAN GABRIEL-TAPALPA 2		DISTANCE		DAY	
To TC		CH08A META FINAL TAPALPA		30.64km		SABADO	
				AVERAGE		TIME ALLOWED	
				40.85 kph		45 min	
DISTANCE		DIRECTION		INFORMATION		DISTANCE REGRESS	
TOTAL	PARTIAL						
28,45	2,01			KM 8 TERMINA PAVIMENTO 19.94151° -103.77350° ALT: 2010 m		2,19	
29,45	1,00			DE FRENTE		1,19	
29,85	0,40					0,79	
29,96	0,11			CALLE ABASOLO		0,68	
30,01	0,05					0,63	
30,11	0,10			CALLE ALVARO OBREGON		0,53	
PROXIMA NOTA PROCH NOTE NEXT NOTE						0,07	

From TC		TC08 SAN GABRIEL-TAPALPA 2		DISTANCE	DAY			
To TC		CH08A META FINAL TAPALPA		30.64km	SABADO			
				AVERAGE	SECTION			
				40.85 kph	2			
					TIME ALLOWED			
					45 min			
DISTANCE		DIRECTION		INFORMATION	DISTANCE REGRESS			
TOTAL	PARTIAL							
30,18	0,07	  37		DE FRENTE PARQUE DE LAS ESCULTURAS	0,46			
30,27	0,09	 38		POR LA DERECHA EN CALLE BRACAMONTES	0,37			
30,48	0,21	 39		POR LA DERECHA CALLE R.QUINETERO	0,16			
30,53	0,05	  40			0,11			
30,56	0,03	 41			0,08			
30,64	0,08	 42		 <p>TC CH08A META FINAL TAPALPA</p> <p>NO PENALIZA ADELANTO</p> <table border="1"> <tr> <td>19.94498°</td> </tr> <tr> <td>-103.75808°</td> </tr> <tr> <td>ALT: 2010 m</td> </tr> </table>	19.94498°	-103.75808°	ALT: 2010 m	0,00
19.94498°								
-103.75808°								
ALT: 2010 m								