ITINERARIO - HORARIO

VIERNES, 16 DE JUNIO

TC CH	Localizacion	Dist TC	Dist Transito	Dist Total	Tiempo Parcial	Hora Primer Auto	
PC0	Parque Cerrado - Plaza Borda					19:00	Seccion 1
0A			0.000	0.000	00:30	19:30	
1			6.230	6.230	00:30	20:00	
TC 1	**Huixteco**	**7.900**				**20:03**	
1A	Entrada a Servicio		11.090	18.990	00:27	20:30	
Servico - Hotel Posada de la Mision		**(6.000)**	**(17.320)**	**(25.220)**	00:30		
1B	Salida de Servicio					21:00	
	Parque Cerrado - Pernocta				10:30		

SABADO, 17 DE JUNIO

TC CH	Localizacion	Dist TC	Dist Transito	Dist Total	Tiempo Parcial	Hora Primer Auto	
1C	SALIDA PARQUE CERRADO					07:30	
2			26.660	26.660	00:40	08:10	
TC 2	**CHONTALCOATLAN 1**	**10.300**				**08:13**	
3			3.720	14.020	00:20	08:33	
TC 3	**TETIPAC 1**	**7.120**				**08:36**	
4			2.640	9.760	00:15	08:51	
TC 4	**BUENA VISTA DEL AGUILA 1**	**9.020**				**08:54**	
4A	ENTRADA A RECLASIFICACION		1.720	10.740	00:25	09:19	
	RECLASIFICACION			0.230	00:20		
4B	SALIDA DE RECLASIFICACION					09:39	
TC 5	**CHONTALPA 1**	**7.150**				**09:42**	
6			2.820	9.970	00:15	09:57	
TC 6	**NOXTEPEC 1**	**7.130**				**10:00**	
6A	ENTRADA A SERVICIO		3.650	10.780	00:20	10:20	
SERVICIO - PLAZA CENTRAL TETIPAC		**(40.720)**	**(41.210)**	**(82.160)**	00:45		
6B	SALIDA DE SERVICIO					11:05	
7			3.650	3.650	00:10	11:15	
TC 7	**PLATANAR 1**	**7.170**				**11:18**	
8			17.250	24.420	00:28	11:46	
TC 8	**SAN ANDRES 1**	**10.140**				**11:49**	
8A	ENTRADA A RECLASIFICACION		2.150	12.290	00:40	12:29	
	RECLASIFICACION				00:20		
8B	SALIDA DE RECLASIFICACION					12:49	
9			1.940	1.940	00:05	12:54	
TC 9	**CHONTALCOATLAN 2**	**10.300**				**12:57**	
10			3.720	14.020	00:20	13:17	
TC 10	**PLATANAR 2**	**7.170**				**13:20**	
10A	ENTRADA A SERVICIO		17.140	24.310	00:25	13:45	
SERVICIO - PLAZA CENTRAL TETIPAC		**(34.780)**	**(45.850)**	**(80.630)**	00:45		
10B	SALIDA DE SERVICIO					14:30	
11			3.650	3.650	00:10	14:40	
TC 11	**TETIPAC 2**	**7.120**				**14:43**	
12			2.640	9.760	00:15	14:58	
TC 12	**BUENA VISTA DEL AGUILA 2**	**9.020**				**15:01**	
12A	ENTRADA A RECLASIFICACION		1.720	10.740	00:25	15:26	
	RECLASIFICACION			0.230	00:20		
12B	SALIDA DE RECLASIFICACION					15:46	
TC 13	**CHONTALPA 1**	**7.150**				**15:49**	
14			2.820	9.970	00:15	16:04	
TC 14	**NOXTEPEC 2**	**7.130**				**16:07**	
15			3.760	10.890	00:15	16:22	
TC 15	**SAN ANDRES 2**	**10.140**				**16:25**	
15A	META PLAZA BORDA TAXCO		27.710	37.850	01:00	17:25	
		(40.560)	**(42.300)**	**(83.090)**			
TOTALES		(122.060)	(146.680)	(271.100)			

CH	0	ENTRADA AL P. C. EN PLAZA BORDA	DISTANCIA	0
CH TC	0A	SALIDA DEL P. C. EN PLAZA BORDA	0.00 km.	
		TRAMO CRONOMETRADO	PROMEDIO	TIEMPO 00:30'
			0 k/h	

DISTANCIA TOTAL	DISTANCIA PARCIAL	DIRECCIÓN		INFORMACIÓN	DIST. REG.
0.000	0.000	1		**CONTROL "CH - 0" ENTRADA A PARQUE CERRADO EN PLAZA BORDA**	0.000
PARQUE CERRADO DE INICIO EN PLAZA BORDA EN TAXCO. HORA MÁXIMA DE INGRESO DE LOS AUTOS 19:00´hs. LOS COMPETIDORES PODRÁN INGRESAR AL PC DE SALIDA, 10 MINUTOS ANTES DE SU HORA PROGRAMADA DE SALIDA.					
0.000	0.000	2 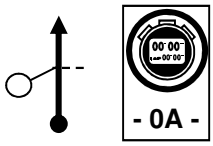		**CONTROL " CH - 0A " SALIDA DE PARQUE CERRADO EN PLAZA BORDA**	0.000

CH	0A	SALIDA DEL P. C. EN PLAZA BORDA	DISTANCIA	0
CH TC	1	HUIZTECO	6.23 km.	
		TRAMO CRONOMETRADO	PROMEDIO	TIEMPO 00:30'
			12 k/h	

DISTANCIA TOTAL	DISTANCIA PARCIAL	DIRECCIÓN	INFORMACIÓN	DIST. REG.
0.000	**0.000**	1	**CONTROL "CH PC - 0A"** ARCO DE SALIDA	**6.230**
0.140	**0.140**	2	PLAZUELA DE "SAN JUAN" A LA DERECHA	**6.090**
0.180	**0.040**	3	POR LA DERECHA POR CALLE "CARLOS NIVI"	**6.050**
0.580	**0.400**	 4	SEGUIR POR EMPEDRADO	**5.650**
0.680	**0.100**	 5	SEGUIR POR EMPEDRADO	**5.550**
1.080	**0.400**	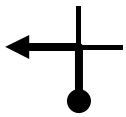 6	CRUCERO SEGUIR POR LA IZQUIERDA	**5.150**
1.480	**0.400**	7	TOPE	**4.750**
1.990	**0.510**	 8	A LA DERECHA A "TETIPAC", INICIA PAVIMENTO.	**4.240**
2.980	**0.990**	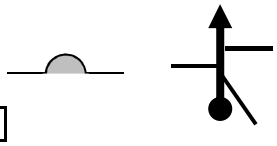 9	TOPES (3) SEGUIR DE FRENTE	**3.250**
3.080	**0.100**	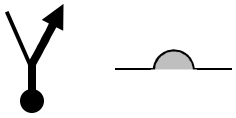 10	POR LA DERECHA TOPES (3)	**3.150**

CH	0A	SALIDA DEL P. C. EN PLAZA BORDA	DISTANCIA	0
CH TC	1	HUIZTECO	6.23 km.	
		TRAMO CRONOMETRADO	PROMEDIO	TIEMPO 00:30'
			12 k/h	

DISTANCIA TOTAL	DISTANCIA PARCIAL	DIRECCIÓN	INFORMACIÓN	DIST. REG.
3.730	**0.650**	11	CASA AMARILLA	**2.500**
4.630	**0.900**	12	TOPES	**1.600**
4.730	**0.100**	13 	LETRERO: "CONAGUA" L. D. CORTINA DE PRESA L.I.	**1.500**
6.230	**1.500**	14 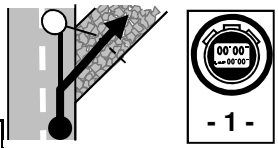	**CONTROL "CH - TC 1"** (En entronque con empedrado l.d. entrada al "Hizteco")	**0.000**
6.280	**0.050**	15 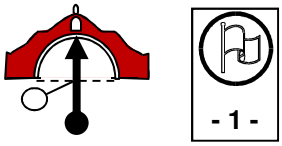	**CONTROL "A - TC 1"** FIN DE ETAPA. (Arco de entrada al "Hizteco")	

TC	1	HUIZTECO	DISTANCIA	1
CH	1A	ENTRADA A SERVICIO EN HOTEL POSADA DE LA MISIÓN	18.99 km.	
		TRAMO CRONOMETRADO	PROMEDIO	TIEMPO 00:30'
1		HUIZTECO	8.000 km.	38 k/h

DISTANCIA TOTAL	DISTANCIA PARCIAL	DIRECCIÓN	INFORMACIÓN	DIST. REG.
0.000	0.000	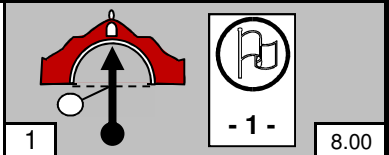 1 8.00	**CONTROL "A - TC 1"** INICIO DE ETAPA (Arco de entrada al "Hizteco")	18.990
	0.000	2 8.00		18.990
	0.000	3 8.00		18.990
	0.000	4 8.00		18.990
	0.000	5 8.00		18.990
	0.000	6 8.00		18.990
	0.000	7 8.00		18.990
	0.000	8 8.00		18.990
	0.000	9 8.00		18.990
	0.000	10 8.00		18.990

TC	1	HUIZTECO	DISTANCIA	1
CH	1A	ENTRADA A SERVICIO EN HOTEL POSADA DE LA MISIÓN	0.00 km.	
		TRAMO CRONOMETRADO	PROMEDIO	TIEMPO 00:30'
1		HUIZTECO	8.000 km.	0 k/h

DISTANCIA TOTAL	DISTANCIA PARCIAL	DIRECCIÓN		INFORMACIÓN	DIST. REG.
	0.000				18.990
		11	8.00		
	0.000				18.990
		12	8.00		
	0.000				18.990
		13	8.00		
	0.000				18.990
		14	8.00		
	0.000				18.990
		15	8.00		
	0.000				18.990
		16	8.00		
	0.000				18.990
		17	8.00		
	0.000				18.990
		18	8.00		
7.900	7.900				11.090
		19	0.10		
8.000	0.100				10.990
		20	0.00		

TC	1	HUIZTECO	DISTANCIA	1
CH	1A	ENTRADA A SERVICIO EN HOTEL POSADA DE LA MISIÓN	0.00 km.	
TRAMO CRONOMETRADO			PROMEDIO	TIEMPO 00:30'
1	HUIZTECO	8.000 km.	0 k/h	

DISTANCIA TOTAL	DISTANCIA PARCIAL	DIRECCIÓN	INFORMACIÓN	DIST. REG.
8.060	0.060	21	ENTRONQUE CON PAVIMENTO, A LA IZQUIERDA.	10.930
10.950	2.890	 22	IGLESIA LD	8.040
11.550	0.600	23	TOPES 4	7.440
12.650	1.100	24	ENTRONQUE, SEGUIR DE FRENTE	6.340
12.850	0.200	25	TOPES 4	6.140
14.550	1.700	26	TOPES 5	4.440
15.550	1.000	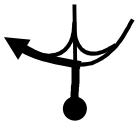 27	ALTO, CRUCERO PELIGROSO, A LA IZQUIERDA.	3.440
16.050	0.500	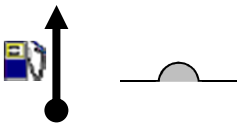 28	GASOLINERÍA L.I. TOPE.	2.940
17.550	1.500	 29	TERMINAL DE AUTOBUSES L.D.	1.440
18.550	1.000	 30	HOTEL LOMA LINDA L.D.	0.440

TC	1	HUIZTECO	DISTANCIA	1
CH	1A	ENTRADA A SERVICIO EN HOTEL POSADA DE LA MISIÓN	0.00 km.	
		TRAMO CRONOMETRADO	PROMEDIO	TIEMPO 00:30'
1		HUIZTECO	8.000 km.	0 k/h

DISTANCIA TOTAL	DISTANCIA PARCIAL	DIRECCIÓN	INFORMACIÓN	DIST. REG.
18.970	0.420	31	A LA IZQUIERDA CASI EN "U", ENTRADA AL HOTEL POSADA DE LA MISIÓN.	0.020
18.990	0.020	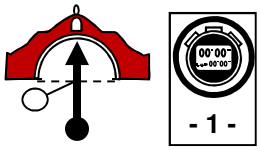 32	**CONTROL "CH 1A"** ENTRADA AL SERVICIO. EN ARCO DE ENTRADA AL HOTEL.	0.000

CH	1A	ENTRADA AL SERVICIO EN HOTEL POSADA MISIÓN	DISTANCIA	1
CH	1B	SALIDA DEL SERVICIO EN HOTEL POSADA MISIÓN	0.00 km.	
			PROMEDIO	TIEMPO 00:30'
			0 k/h	

DISTANCIA TOTAL	DISTANCIA PARCIAL	DIRECCIÓN	INFORMACIÓN	DIST. REG.
0.000	0.000	1 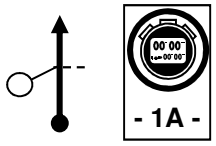	**CONTROL " CH - 1A "** ENTRADA AL SERVICIO. EN ARCO DE ENTRADA AL HOTEL.	0.000
0.000	0.000	2 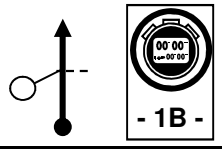	**CONTROL " CH - 1B "** SALIDA DEL SERVICIO, ENTRADA A PC - PERNOCTA.	0.000

CH	1B	ENTRADA A P. C. EN HOTEL POSADA MISIÓN	DISTANCIA	1
CH	1C	SALIDA DEL P. C. EN HOTEL POSADA MISIÓN	0.00 km.	
			PROMEDIO	TIEMPO 10:30'
			0 k/h	

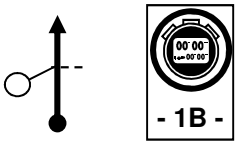

DISTANCIA		DIRECCIÓN		INFORMACIÓN	DIST. REG.
TOTAL	PARCIAL				
0.000	**0.000**	1 - 1B -		**CONTROL " CH - 1B "** ENTRADA A PARQUE CERRADO PERNOCTA.Y RECASIFICACIÓN.	**0.000**
0.000	**0.000**	2 - 1C -		**CONTROL " CH - 1C "** SALIDA DEL PARQUE CERRADO EN ARCO DE SALIDA DEL HOTEL.	**0.000**

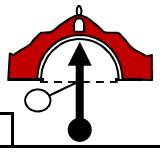

CH	1C	SALIDA DEL P. C. EN HOTEL POSADA MISIÓN	DISTANCIA	1
CH TC	2	CHONTALCOATLAN 1	26.66 km.	
		TRAMO CRONOMETRADO	PROMEDIO	TIEMPO 00:40'
			40 k/h	

DISTANCIA TOTAL	DISTANCIA PARCIAL	DIRECCIÓN	INFORMACIÓN	DIST. REG.
0.000	**0.000**	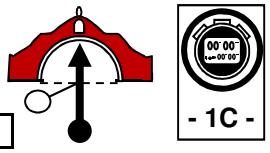 1	**CONTROL " CH - 1C "** SALIDA DEL PARQUE CERRADO EN ARCO DE SALIDA DEL HOTEL.	**26.660**
0.020	**0.020**	2	ALTO, ENTRONQUE CON CARRETERA, A LA IZQUIERDA.	**26.640**
0.210	**0.190**	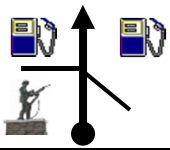 3	MONUMENTO AL MINERO, L.I. GASOLINERAS AMBOS LADOS. DE FRENTE.	**26.450**
1.210	**1.000**	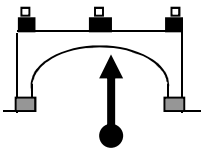 4	ARCO	**25.450**
1.390	**0.180**	5	GASOLINERIA L.D.	**25.270**
2.000	**0.610**	6	A LA IZQUIERDA A "MÉXICO", POR AUTOPISTA.	**24.660**
2.050	**0.050**	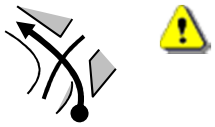 7	PRECAUCIÓN CRUCERO PELIGROSO.	**24.610**
2.250	**0.200**	8	LETRERO DOBLE	**24.410**
3.950	**1.700**	 9	MOJONERA KM. 6	**22.710**
9.250	**5.300**	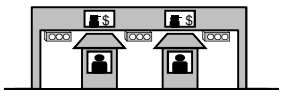 10	CASETA DE COBRO $ 14.00	**17.410**

CH	1C	SALIDA DEL P. C. EN HOTEL POSADA MISIÓN	DISTANCIA	1
CH TC	2	CHONTALCOATLAN 1	26.66 km.	
		TRAMO CRONOMETRADO	PROMEDIO	TIEMPO 00:40'
			40 k/h	

DISTANCIA TOTAL	DISTANCIA PARCIAL	DIRECCIÓN	INFORMACIÓN	DIST. REG.
9.850	0.600	11 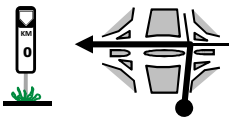	MOJONERA KM. 0 L.D. PRECAUCIÓN, A LA IZQUIERDA A "CACAHUAMILPA - CUERNAVACA LIBRE"	16.810
9.960	0.110	12 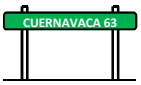	LETRERO DOBLE: "CUERNAVACA 63".	16.700
12.020	2.060	13 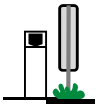	MOJONERA KM. 71 INVERTIDA L.I.	14.640
12.420	0.400	14	¡PRECAUCIÓN! INICIA POBLADO "ACUITLAPAN".	14.240
13.100	0.680	15	TOPES (4) !!.	13.560
15.630	2.530	16 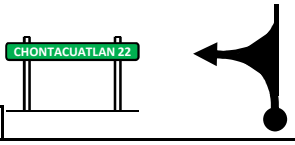	LETRERO: "CHONTALCUATLÁN 22", A LA IZQUIERDA A "CHONTALCUATLÁN"	11.030
16.550	0.920	17	PRECAUCIÓN CASAS.	10.110
19.410	2.860	18 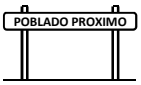	LETRERO: "POBLADO PROXIMO", L.I.	7.250
19.670	0.260	19	PRECAUCIÓN POBLADO, "COAPANGO".	6.990
20.340	0.670	20	TOPES (2).	6.320

CH	1C	SALIDA DEL P. C. EN HOTEL POSADA MISIÓN	DISTANCIA	1
CH TC	2	CHONTALCOATLAN 1	26.66 km.	
		TRAMO CRONOMETRADO	PROMEDIO	TIEMPO 00:40'
			40 k/h	

DISTANCIA TOTAL	DISTANCIA PARCIAL	DIRECCIÓN	INFORMACIÓN	DIST. REG.
20.580	**0.240**	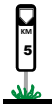 21	KM. 5	**6.080**
23.830	**3.250**	22	PRECAUCIÓN POBLADO, TOPES (8).	**2.830**
24.480	**0.650**	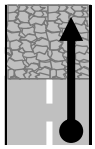 23	INICIA EMPEDRADO.	**2.180**
24.630	**0.150**	24	TOPE.	**2.030**
24.670	**0.040**	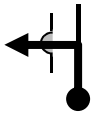 25	A LA IZQUIERDA, TOPE.	**1.990**
24.820	**0.150**	26	POR LA IZQUIERDA A "MÉXICO CUOTA"	**1.840**
24.890	**0.070**	27	TOPES (2).	**1.770**
25.470	**0.580**	 28	TOPE GRANDE, IGLESIA L.I.	**1.190**
25.730	**0.260**	29	TOPE	**0.930**
25.900	**0.170**	 30	IGLESIA BLANCA L.I., TOPES (2).	**0.760**

CH	1C	SALIDA DEL P. C. EN HOTEL POSADA MISIÓN	DISTANCIA	1
CH TC	2	CHONTALCOATLAN 1	26.66 km.	
		TRAMO CRONOMETRADO	PROMEDIO	TIEMPO 00:40'
			40 k/h	

DISTANCIA TOTAL	DISTANCIA PARCIAL	DIRECCIÓN	INFORMACIÓN	DIST. REG.
26.060	**0.160**	31 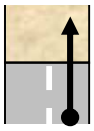	INICIA TERRACERÍA.	**0.600**
26.660	**0.600**	32 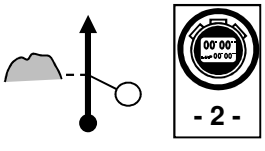	**CONTROL " CH TC - 2 "** (Marca en piedra grande l.i..)	**0.000**
26.730	**0.070**	33 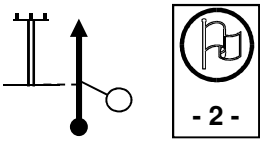	**CONTROL " A TC - 2"** FIN DE ETAPA (Marca en poste l.i.)	

TC	2	CHONTALCOATLAN 1	DISTANCIA	2
CH TC	3	TETIPAC 1	14.02 km.	
TRAMO CRONOMETRADO			PROMEDIO	TIEMPO 00:20'
2	CHONTALCOATLAN 1	10.300 km.	42 k/h	

DISTANCIA TOTAL	DISTANCIA PARCIAL	DIRECCIÓN	INFORMACIÓN	DIST. REG.
0.000	0.000	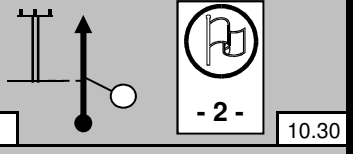 1 10.30	**CONTROL " A TC - 2"** INICIO DE ETAPA (Marca en poste l.i.)	14.020
0.430	0.430	2 9.87	DERECHA 3	13.590
0.920	0.490	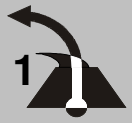 3 9.38	IZQUIERDA 1 EN LOMO	13.100
1.410	0.490	4 8.89	DERECHA 2	12.610
2.060	0.650	5 8.24	DERECHA 2	11.960
2.330	0.270	6 7.97	IZQUIERDA 2 CIERRA A 3	11.690
2.900	0.570	7 7.40	POR LA IZQUIERDA	11.120
3.000	0.100	8 7.30	POR LA DERECHA	11.020
3.240	0.240	9 7.06	CASERÍO "SAN ANDRES", SEGUIR POR LA DERECHA	10.780
4.600	1.360	10 5.70	DERECHA 3	9.420

TC	2	CHONTALCOATLAN 1	DISTANCIA	2
CH TC	3	TETIPAC 1	14.02 km.	
TRAMO CRONOMETRADO			PROMEDIO	TIEMPO 00:20'
2	CHONTALCOATLAN 1	10.300 km.	42 k/h	

DISTANCIA TOTAL	DISTANCIA PARCIAL	DIRECCIÓN	INFORMACIÓN	DIST. REG.
4.820	0.220	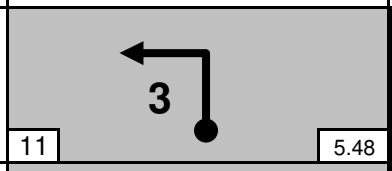	IZQUIERDA 3 EN CASA GRANDE.	9.200
5.530	0.710	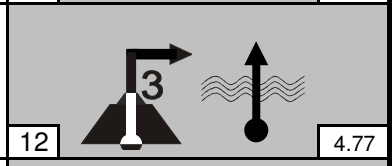	LOMO CON DERECHA 3 Y PASO DE AGUA	8.490
6.230	0.700	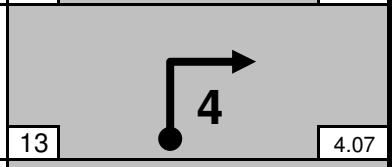	DERECHA 4	7.790
6.990	0.760	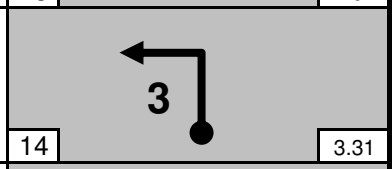	IZQUIERDA 3	7.030
8.810	1.820	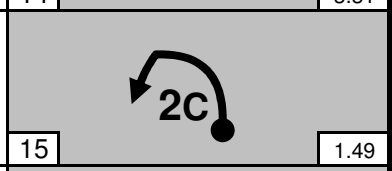	IZQUIERDA 2 SE CIERRA.	5.210
9.400	0.590	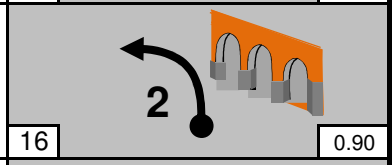	IZQUIERDA 2 CON ARCOS L. D.	4.620
10.300	0.900		**CONTROL "B"**	3.720
10.370	0.070		**CONTROL "C"**,	3.650
10.450	0.080	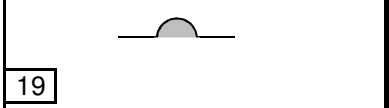	TOPE	3.570
10.600	0.150	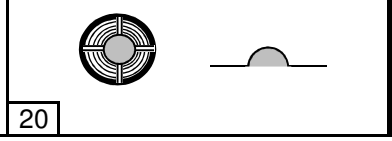	PLAZA DE TOROS Y TOPE.	3.420

TC	2	CHONTALCOATLAN 1	DISTANCIA	2
CH TC	3	TETIPAC 1	14.02 km.	
TRAMO CRONOMETRADO			PROMEDIO	TIEMPO 00:20'
2	CHONTALCOATLAN 1	10.300 km.	42 k/h	

DISTANCIA TOTAL	DISTANCIA PARCIAL	DIRECCIÓN	INFORMACIÓN	DIST. REG.
10.740	**0.140**	21	A LA DERECHA.	**3.280**
10.810	**0.070**	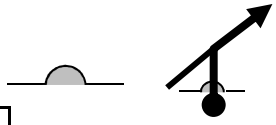 22	TOPE, A LA DERECHA	**3.210**
11.010	**0.200**	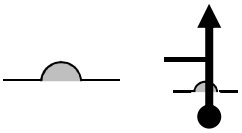 23	TOPE, DE FRENTE.	**3.010**
11.340	**0.330**	24	TOPES (5).	**2.680**
11.800	**0.460**	25	TOPES (4).	**2.220**
13.950	**2.150**	26	A LA IZQUIERDA A "NOXTEPEC" JUNTO A MARISQUERIA POR CAMINO DE TIERRA	**0.070**
14.020	**0.070**	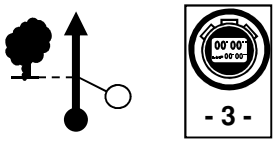 27	**CONTROL "CH - TC 3"** (Arbol,l.i.)	**0.000**
14.070	**0.050**	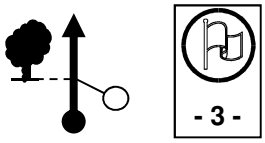 28	**CONTROL "A - TC 3"** FIN DE ETAPA. (Arbol,l.i. antes de cuva derecha)	

TC	3	TETIPAC 1	DISTANCIA	3
CH TC	4	BUENA VISTA DEL AGUILA 1	9.76 km.	
TRAMO CRONOMETRADO			PROMEDIO	TIEMPO 00:15'
3	TETIPAC 1	7.120 km.	39 k/h	

DISTANCIA TOTAL	DISTANCIA PARCIAL	DIRECCIÓN	INFORMACIÓN	DIST. REG.
0.000	0.000	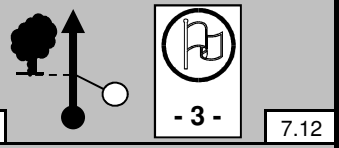 1 7.12	**CONTROL "A - TC 3"** INICIO DE ETAPA (Arbol,l.i. antes de cuva derecha)	9.760
0.460	0.460	2 6.66	IZQUIERDA 3 - DERECHA 3	9.300
1.510	1.050	3 5.61	IZQUIERDA 3	8.250
2.290	0.780	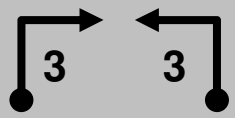 4 4.83	DERECHA 3 - IZQUIERDA 3	7.470
4.010	1.720	5 3.11	IZQUIERDA 3	5.750
4.550	0.540	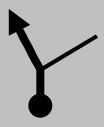 6 2.57	ENTRONQUE, SEGUIR POR LA IZQUIERDA	5.210
7.120	2.570	7 0.00	**CONTROL "B"**	2.640
7.200	0.080	8	**CONTROL "C"**,	2.560
7.400	0.200	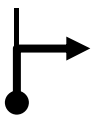 9	A LA DERECHA.	2.360
7.460	0.060	10	DE FRENTE	2.300

TC	3	TETIPAC 1		DISTANCIA	3
CH TC	4	BUENA VISTA DEL AGUILA 1		9.76 km.	
TRAMO CRONOMETRADO				PROMEDIO	TIEMPO 00:15'
3		TETIPAC 1	7.120 km.	39 k/h	

DISTANCIA TOTAL	DISTANCIA PARCIAL	DIRECCIÓN	INFORMACIÓN	DIST. REG.
7.500	**0.040**	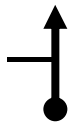 11	DE FRENTE	**2.260**
7.550	**0.050**	12	DE FRENTE	**2.210**
7.740	**0.190**	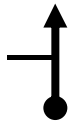 13	DE FRENTE	**2.020**
7.790	**0.050**	14	ENTRONQUE.	**1.970**
8.000	**0.210**	15	INICIA TERRACERÍA	**1.760**
8.680	**0.680**	16	DE FRENTE	**1.080**
9.760	**1.080**	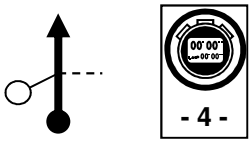 17	**CONTROL " CH TC - 4"** (En inicio de concreto)	**0.000**
9.800	**0.040**	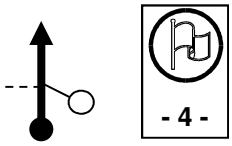 18	**CONTROL " A TC - 4"** FIN DE ETAPA (Poste l.i. fin del concreto)	

TC	4	BUENA VISTA DEL AGUILA 1	DISTANCIA	4
CH	4A	ENTRADA A RECLASIFICACION	10.74 km.	
TRAMO CRONOMETRADO			PROMEDIO	TIEMPO 00:25'
4	BUENA VISTA DEL AGUILA 1	9.020 km.	26 k/h	

DISTANCIA TOTAL	DISTANCIA PARCIAL	DIRECCIÓN	INFORMACIÓN	DIST. REG.
0.000	0.000	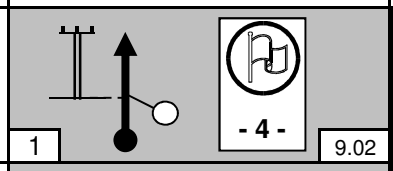	**CONTROL " A TC - 4"** INICIO DE ETAPA (Poste l.i. fin del concreto)	10.740
0.520	0.520	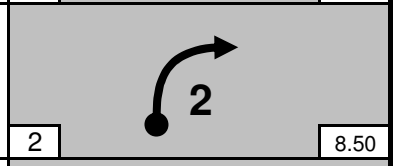	DERECHA 2	10.220
1.000	0.480	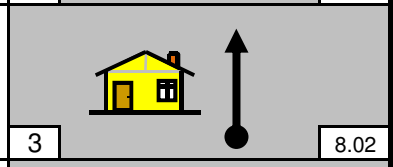	CASAS L.I.	9.740
1.640	0.640	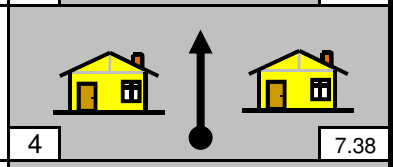	CASERIO	9.100
2.130	0.490	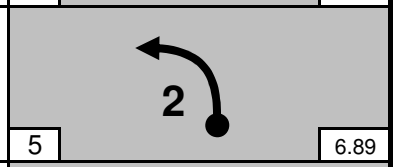	IZQUIERDA 2	8.610
3.430	1.300	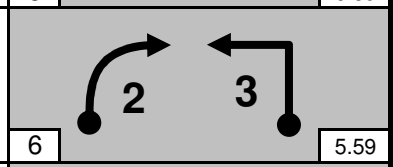	DERECHA 2 - IZQUIERDA 3	7.310
4.590	1.160	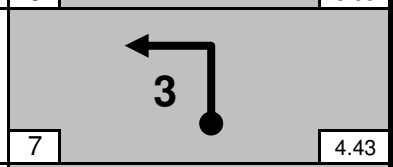	IZQUIERDA 3 SE ABRE	6.150
5.250	0.660	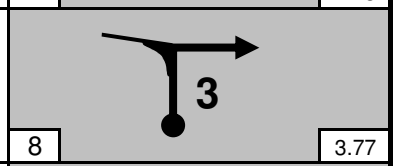	DERECHA 3 CON ENTRONQUE	5.490
6.340	1.090	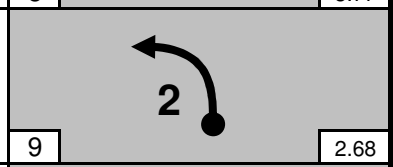	IZQUIERDA 2	4.400
6.830	0.490	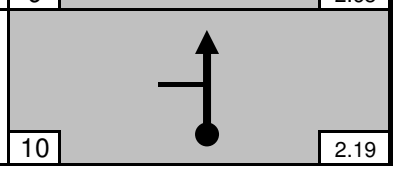	ENTRONQUE DE FRENTE	3.910

TC	4	BUENA VISTA DEL AGUILA 1	DISTANCIA	4
CH	4A	ENTRADA A RECLASIFICACION	10.74 km.	
TRAMO CRONOMETRADO			PROMEDIO	TIEMPO 00:25'
4	BUENA VISTA DEL AGUILA 1	9.020 km.	26 k/h	

DISTANCIA TOTAL	DISTANCIA PARCIAL	DIRECCIÓN	INFORMACIÓN	DIST. REG.
7.290	0.460	11 1.73	POR LA IZQUIERDA	3.450
7.780	0.490	 12 1.24	CASAS	2.960
8.300	0.520	13 0.72	DERECHA 1 CIERRA A 3	2.440
9.020	0.720	14 0.00	**CONTROL "B"** ()	1.720
9.220	0.200	15	**CONTROL "C"**, ()	1.520
9.620	0.400	16	A LA IZQUIERDA.	1.120
10.320	0.700	17	A LA IZQUIERDA POR CALLE DE CONCRETO	0.420
10.330	0.010	18	**CONTROL " CH TC - 4A"** ENTRADA A RECLASIFICACIÓN (En inicio de concreto)	0.410

CH	4A	ENTRADA A RECLASIFICACIÓN	DISTANCIA	4
CH TC	5	CHONTALPA 1	0.23 km.	
TRAMO CRONOMETRADO			PROMEDIO	TIEMPO 00:20'
			1 k/h	

DISTANCIA TOTAL	DISTANCIA PARCIAL	DIRECCIÓN	INFORMACIÓN	DIST. REG.
0.000	**0.000**	1	**CONTROL "CH 4A"** ENTRADA A RECLASIFICACIÓN.	**0.230**
ATENCIÓN: SOLICITAR SU HORA DE SALIDA AL OFICIAL DEL CERRADO DE RECLASIFICACIÓN.				**PARQUE**
0.230	**0.230**	2 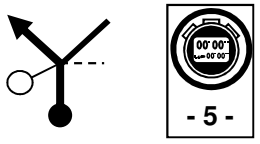	POR LA IZQUIERDA, **CONTROL " CH TC - 5"** SALIDA DE RECLASIFICACIÓN.	**0.000**
0.420	**0.190**	3 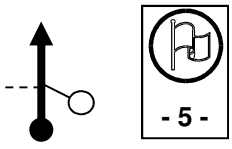	**CONTROL " A TC - 5"** FIN DE ETAPA (En pequeño puente)	

TC	5	CHONTALPA 1	DISTANCIA	5
CH TC	6	NOXTEPEC 1	9.97 km.	
		TRAMO CRONOMETRADO	PROMEDIO	TIEMPO 00:15'
5		CHONTALPA 1	7.150 km.	40 k/h

DISTANCIA TOTAL	DISTANCIA PARCIAL	DIRECCIÓN	INFORMACIÓN	DIST. REG.
0.000	0.000	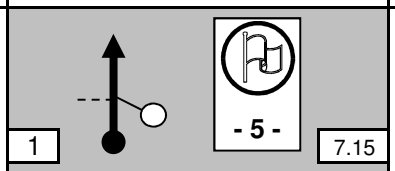	**CONTROL "A - TC 5"** INICIO DE ETAPA	9.970
0.190	0.190	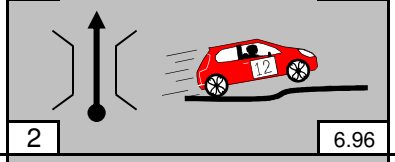	PUENTE CON BRINCO PEQUEÑO	9.780
0.470	0.280	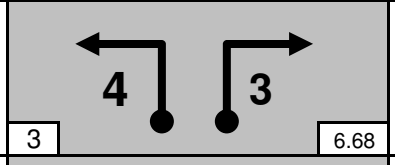	IZQUIERDA 4 CON DERECHA 3	9.500
1.410	0.940	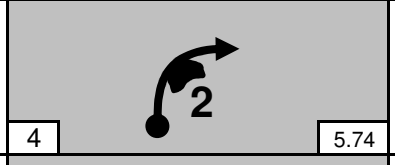	DERECHA 2 NO CORTAR	8.560
1.680	0.270	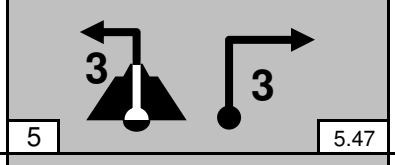	IZQUIERDA 3 EN LOMO CON DERECHA 3	8.290
1.990	0.310	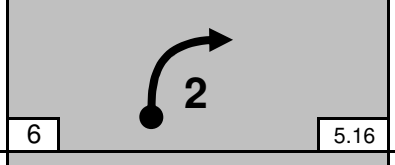	DERECHA 2	7.980
4.490	2.500	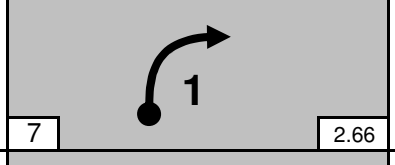	DERECHA 1 EN POSTE	5.480
4.710	0.220	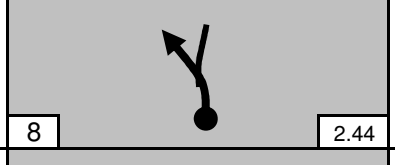	POR LA IZQUIERDA	5.260
5.740	1.030	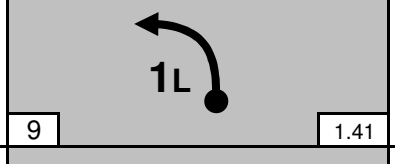	IZQUIERDA 1 LARGA	4.230
6.580	0.840	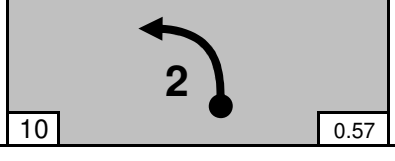	IZQUIERDA 2 EN POSTE L.D.	3.390

TC	5	CHONTALPA 1	DISTANCIA	5
CH TC	6	NOXTEPEC 1	9.97 km.	
	TRAMO CRONOMETRADO		PROMEDIO	TIEMPO 00:15'
5	CHONTALPA 1	7.150 km.	40 k/h	

DISTANCIA TOTAL	DISTANCIA PARCIAL	DIRECCIÓN	INFORMACIÓN	DIST. REG.
7.150	0.570	11 - 5 - 0.00	**CONTROL "B"** (Maca en poste l.d.)	2.820
7.300	0.150	12 ALTO - 5 -	**CONTROL "C"**, (En tienda Corona)	2.670
7.340	0.040	13	POR LA IZQUIERDA	2.630
7.840	0.500	14	PUENTE ANGOSTO	2.130
9.070	1.230	15	INICIA PISO DE CONCRETO Y POBLADO.	0.900
9.160	0.090	16	TOPE.	0.810
9.230	0.070	17	TOPE, SEGUIR POR LA DERECHA.	0.740
9.280	0.050	18	TOPE, A LA DERECHA.	0.690
9.350	0.070	19	TOPES (2).	0.620
9.460	0.110	20	POR LA IZQUIERDA Y A LA DERECHA.	0.510

TC	**5**	CHONTALPA 1	**DISTANCIA**	5
CH TC	**6**	NOXTEPEC 1	**9.97 km.**	
TRAMO CRONOMETRADO			**PROMEDIO**	**TIEMPO** **00:15'**
5	**CHONTALPA 1**	**7.150 km.**	**40 k/h**	

DISTANCIA TOTAL	DISTANCIA PARCIAL	DIRECCIÓN	INFORMACIÓN	DIST. REG.
9.530	**0.070**	21	CANCHA DE BASQUET, A LA IZQUIERDA	**0.440**
9.700	**0.170**	22	A LA IZQUIERDA	**0.270**
9.780	**0.080**	23	TOPES (2).	**0.190**
9.930	**0.150**	24	VADO.	**0.040**
9.970	**0.040**	25 - 6 -	**CONTROL "CH - TC 6"** (30 m. antes del inicio de tierra)	**0.000**
10.020	**0.050**	26 - 6 -	**CONTROL "A - TC 6"** FIN DE ETAPA. (Arbol l.d.)	

TC	6	NOXTEPEC 1	DISTANCIA	6
CH	6A	ENTRADA A SERVICIO EN TETIPAC	10.78 km.	
TRAMO CRONOMETRADO			PROMEDIO	TIEMPO 00:20'
6	NOXTEPEC 1	7.130 km.	32 k/h	

DISTANCIA TOTAL	DISTANCIA PARCIAL	DIRECCIÓN	INFORMACIÓN	DIST. REG.
0.000	0.000	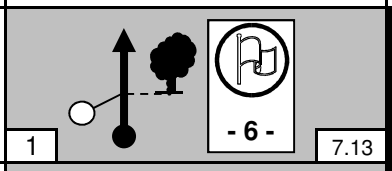 1 — 7.13	**CONTROL "A - TC 6"** INICIO DE ETAPA (Arbol l.d.)	10.780
0.410	0.410	2 — 6.72	CASERIO	10.370
0.910	0.500	3 — 6.22	IZQUIERDA 2 CON DERECHA 3	9.870
1.180	0.270	4 — 5.95	DERTECHA 3	9.600
1.670	0.490	5 — 5.46	IZQUIERDA 4	9.110
2.420	0.750	6 — 4.71	ENTRONQUE, SEGUIR POR LA DERECHA.	8.360
3.680	1.260	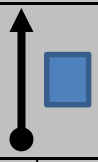 7 — 3.45	BASURERO L. D.	7.100
4.590	0.910	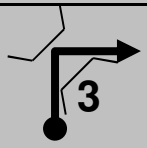 8 — 2.54	DERECHA 3 EN PUENTE	6.190
5.230	0.640	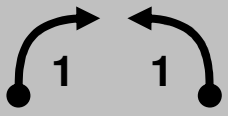 9 — 1.90	DERECHA 1 - IIZQUIERDA 1	5.550
5.590	0.360	10 — 1.54	DERECHA 4	5.190

TC	6	NOXTEPEC 1	DISTANCIA	6
CH	6A	ENTRADA A SERVICIO EN TETIPAC	10.78 km.	
TRAMO CRONOMETRADO			PROMEDIO	TIEMPO 00:20'
6	NOXTEPEC 1	7.130 km.	32 k/h	

DISTANCIA TOTAL	DISTANCIA PARCIAL	DIRECCIÓN	INFORMACIÓN	DIST. REG.
6.630	1.040	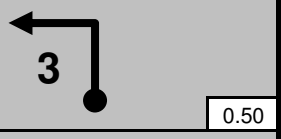 11 0.50	IZQUIERDA 3	4.150
7.130	0.500	12 0.00	**CONTROL "B"** (Arbol l.d. despues de derecha 2)	3.650
7.220	0.090	13	**CONTROL "C"**, (Junto a marisqueria)	3.560
7.230	0.010	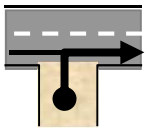 14	A LA DERECHA POR PAVIMENTO	3.550
9.270	2.040	15	TOPES (9)	1.510
10.050	0.780	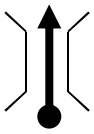 16	PUENTE	0.730
10.190	0.140	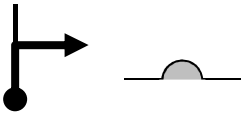 17	A LA DERECHA, TOPES (2)	0.590
10.350	0.160	18	TOPES (2)	0.430
10.450	0.100	 19	INICIA EMPEDRADO	0.330
10.780	0.330	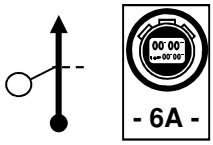 20	**CONTROL " CH - 6A "** ENTRADA A SERVICIO. (Entrada a Plaza Central)	0.000

CH	6A	ENTRADA AL SERVICIO EN TETIPAC	DISTANCIA	6
CH	6B	SALIDA DE SERVICIO EN TETIPAC	0.00 km.	
TRAMO CRONOMETRADO			PROMEDIO	TIEMPO 00:45'
			0 k/h	

DISTANCIA TOTAL	DISTANCIA PARCIAL	DIRECCIÓN	INFORMACIÓN	DIST. REG.
0.000	0.000	1 - 6A -	**CONTROL "CH 6A"** ENTRADA AL SERVICIO.	0.000

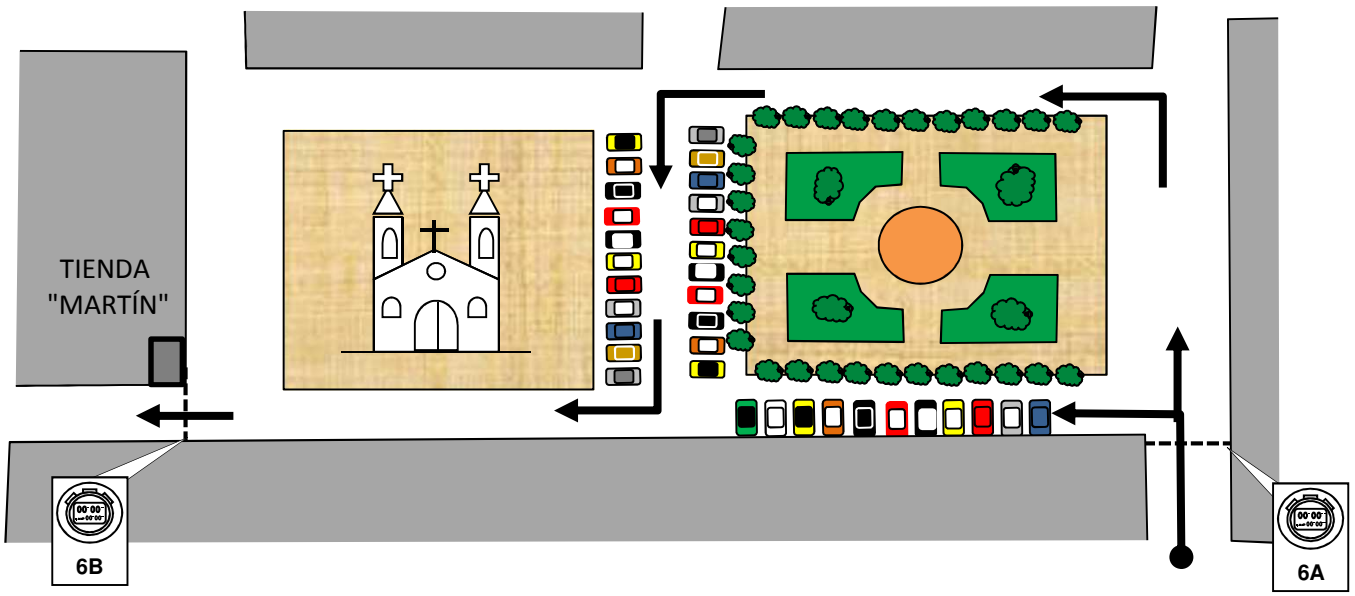

0.000	0.000	2 - 6B -	**CONTROL "CH 6B"** SALIDA DEL SERVICIO. (Junto a tienda "Martín".)	0.000

CH	6B	SALIDA DE SERVICIO EN TETIPAC	DISTANCIA	6
CH TC	7	PLATANAR 1	3.65 km.	
		TRAMO CRONOMETRADO	PROMEDIO	TIEMPO 00:10'
			22 k/h	

DISTANCIA TOTAL	DISTANCIA PARCIAL	DIRECCIÓN	INFORMACIÓN	DIST. REG.
0.000	**0.000**	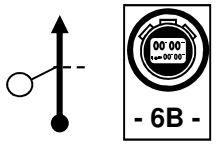 1	**CONTROL "CH 6B"** SALIDA DEL SERVICIO. (Junto a tienda "Martín".)	**3.650**
0.050	**0.050**	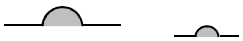 2	TOPE, A LA IZQUIERDA.	**3.600**
0.230	**0.180**	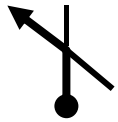 3	A LA IZQUIERDA	**3.420**
0.420	**0.190**	4	TOPE.	**3.230**
0.630	**0.210**	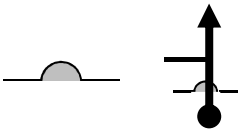 5	TOPE, DE FRENTE.	**3.020**
0.960	**0.330**	6	TOPES (5).	**2.690**
1.420	**0.460**	7	TOPES (4).	**2.230**
3.570	**2.150**	8	A LA IZQUIERDA A "NOXTEPEC" JUNTO A MARISQUERIA POR CAMINO DE TIERRA	**0.080**
3.650	**0.080**	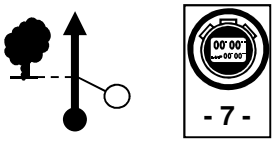 9	**CONTROL "CH - TC 7"** (Arbol,l.i.)	**0.000**
3.670	**0.020**	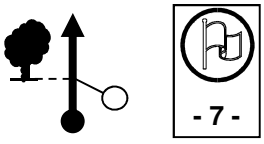 10	**CONTROL "A - TC 7"** FIN DE ETAPA. (Arbol,l.i. antes de cuva derecha)	

TC	7	PLATANAR 1	DISTANCIA	7
CH TC	8	SAN ANDRES 1	24.42 km.	
TRAMO CRONOMETRADO			PROMEDIO	TIEMPO 00:28'
7	PLATANAR 1	7.170 km.	52 k/h	

DISTANCIA TOTAL	DISTANCIA PARCIAL	DIRECCIÓN	INFORMACIÓN	DIST. REG.
0.000	0.000	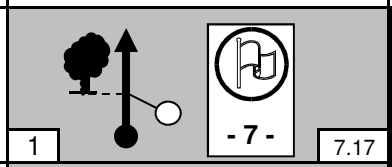	**CONTROL "A - TC 7"** INICIO DE ETAPA (Arbol,l.i. antes de cuva derecha)	24.420
0.460	0.460	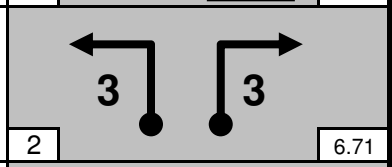	IZQUIERDA 3 - DERECHA 3	23.960
1.510	1.050	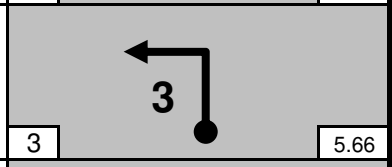	IZQUIERDA 3	22.910
2.290	0.780	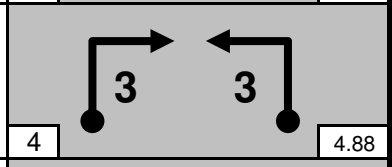	DERECHA 3 - IZQUIERDA 3	22.130
4.010	1.720	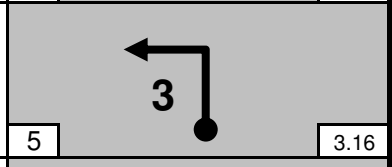	IZQUIERDA 3	20.410
4.550	0.540	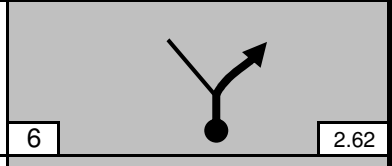	ENTRONQUE, SEGUIR POR LA DERECHA	19.870
4.940	0.390	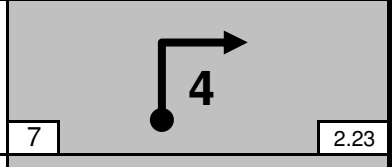	IZQUIERDA 4	19.480
6.190	1.250	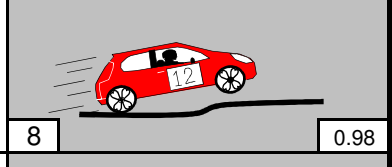	ESCALÓN EN DERECHA 1	18.230
6.490	0.300	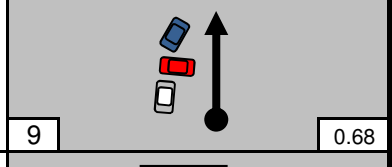	COCHES ABANDONADOS.	17.930
7.170	0.680	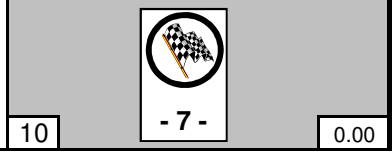	**CONTROL "B"** (En inicio del pueblo)	17.250

TC	7	PLATANAR 1	DISTANCIA	7
CH TC	8	SAN ANDRES 1	24.42 km.	
TRAMO CRONOMETRADO			PROMEDIO	TIEMPO 00:28'
7	PLATANAR 1	7.170 km.	52 k/h	

DISTANCIA TOTAL	DISTANCIA PARCIAL	DIRECCIÓN	INFORMACIÓN	DIST. REG.
7.270	0.100	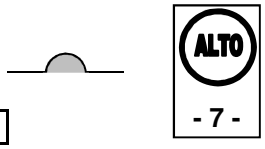 11	**CONTROL "C"**, (Tope en inicio de concreto)	17.150
7.390	0.120	12	TOPE	17.030
7.720	0.330	13	TOPES (2)	16.700
7.840	0.120	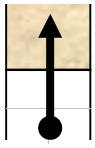 14	INICIA TERRACERÍA	16.580
7.950	0.110	15	SEGUIR POR LA IZQUIERDA	16.470
8.970	1.020	16	DERECHA 4	15.450
9.650	0.680	17	DERECHA 4 MUY ANGOSTA ENTRE ARBOLES.	14.770
9.990	0.340	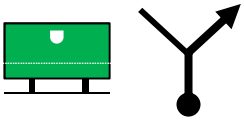 18	LETRERO GRANDE L.I., SEGUIR POR LA DERECHA	14.430
10.350	0.360	19	ENTRONQUE, POR LA DERECHA	14.070
10.660	0.310	20	ZONA DE OBRAS	13.760

TC	7	PLATANAR 1	DISTANCIA	7
CH TC	8	SAN ANDRES 1	24.42 km.	
TRAMO CRONOMETRADO			PROMEDIO	TIEMPO 00:28'
7	PLATANAR 1	7.170 km.	52 k/h	

DISTANCIA TOTAL	DISTANCIA PARCIAL	DIRECCIÓN	INFORMACIÓN	DIST. REG.
10.960	0.300	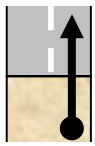 21	INICIA PAVIMENTO.	13.460
11.360	0.400	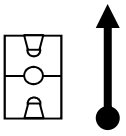 22	CANCHA DE BASQUET L.I.	13.060
12.670	1.310	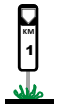 23	KM. 1 L.D.	11.750
14.160	1.490	 24	PASO DE AGUA.	10.260
14.290	0.130	25	ENTRONQUE, A LA DERECHA A "TETIPAC".	10.130
15.880	1.590	26	PRECAUCIÓN, PASO MUY MALO. (FALLA GEOLOGICA)	8.540
17.130	1.250	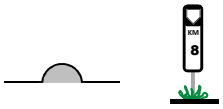 27	TOPES (2), KM. 8	7.290
20.010	2.880	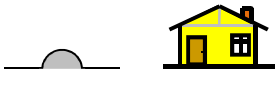 28	TOPES (4), CASAS..	4.410
22.520	2.510	29	PASO MALO.	1.900
22.720	0.200	30	TOPES (12). CON PASOS MALOS.	1.700

TC	7	PLATANAR 1		DISTANCIA	7
CH TC	8	SAN ANDRES 1		24.42 km.	
		TRAMO CRONOMETRADO		PROMEDIO	TIEMPO 00:28'
7		PLATANAR 1	7.170 km.	52 k/h	

DISTANCIA TOTAL	DISTANCIA PARCIAL	DIRECCIÓN	INFORMACIÓN	DIST. REG.
23.630	**0.910**	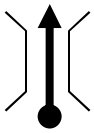 31	PUENTE.	**0.790**
23.720	**0.090**	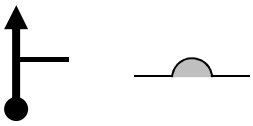 32	DE FRENTE, TOPE.	**0.700**
23.920	**0.200**	33	A LA IZQUIERDA, REJAS VERDES L.I.	**0.500**
24.000	**0.080**	34	SEGUIR POR LA IZQUIERDA	**0.420**
24.140	**0.140**	35	TOPE	**0.280**
24.290	**0.150**	36	TOPE	**0.130**
24.420	**0.130**	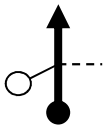 - 8 - 37	**CONTROL " CH TC - 8"** (200 m. aprox. despues de la plaza de toros)	**0.000**
24.470	**0.050**	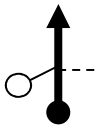 - 8 - 38	**CONTROL " A TC - 8"** FIN DE ETAPA (Junto caminito de tierra l.d. 250 m. despues de la plaza de toros)	

TC	8	SAN ANDRES 1	DISTANCIA	8
CH TC	8A	ENTRADA A RECLASIFICACION	12.29 km.	
TRAMO CRONOMETRADO			PROMEDIO	TIEMPO 00:40'
8	SAN ANDRES 1	10.140 km.	18 k/h	

DISTANCIA TOTAL	DISTANCIA PARCIAL	DIRECCIÓN	INFORMACIÓN	DIST. REG.
0.000	0.000	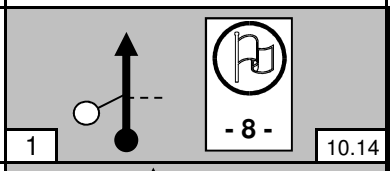	**CONTROL "A - TC 1"** INICIO DE ETAPA	12.290
0.720	0.720	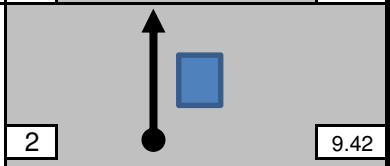	BASURERO L.D.	11.570
0.850	0.130	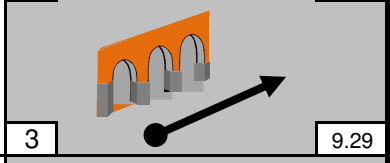	ARCOS L.I.	11.440
1.380	0.530	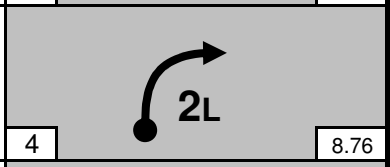	DERECHA 2 LARGA	10.910
2.080	0.700	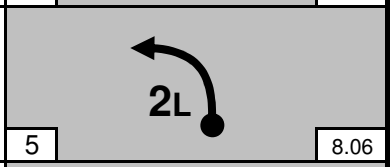	IZQUIERDA 2 LARGA	10.210
3.240	1.160	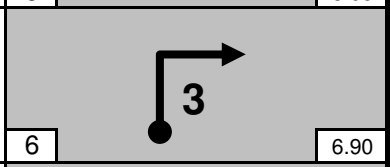	DERECHA 3	9.050
3.480	0.240	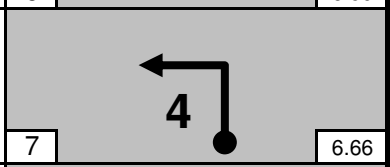	IZQUIERDA 4	8.810
3.960	0.480	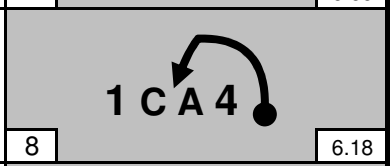	IZQUIERDA 1 CIERRA A 4	8.330
4.620	0.660		PASO DE AGUA EN IZQUIERDA 2	7.670
5.360	0.740	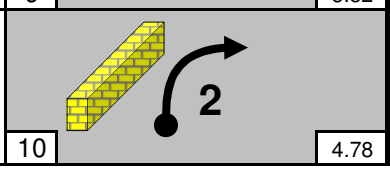	DERECHA 2 EN BARDA AMARILLA	6.930

TC	8	SAN ANDRES 1	DISTANCIA	8
CH TC	8A	ENTRADA A RECLASIFICACION	12.29 km.	
TRAMO CRONOMETRADO			PROMEDIO	TIEMPO 00:40'
8	SAN ANDRES 1	10.140 km.	18 k/h	

DISTANCIA TOTAL	DISTANCIA PARCIAL	DIRECCIÓN	INFORMACIÓN	DIST. REG.
5.810	0.450	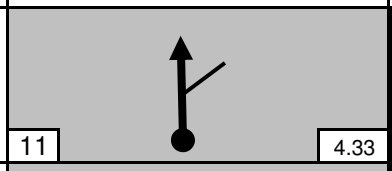	POR LA IZQUIERDA	6.480
6.560	0.750	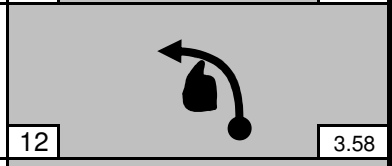	IZQUIERDA CON PIEDRA GRANDE	5.730
6.940	0.380	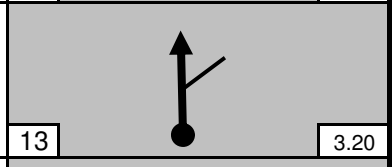	POR LA IZQUIERDA	5.350
8.140	1.200	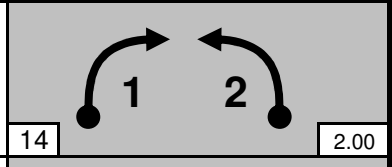	DERECHA1 - IZQUIERDA 2	4.150
9.040	0.900	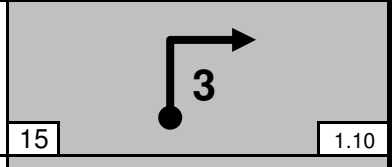	DERECHA 3	3.250
10.140	1.100	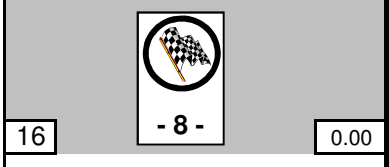	**CONTROL "B"** (Marca en poste l.d.)	2.150
10.310	0.170		**CONTROL "C"**, (Marca en piedra grande l.d.)	1.980
10.370	0.060	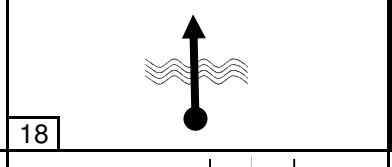	PASO DE AGUA	1.920
10.970	0.600	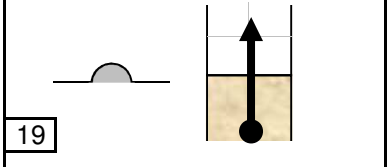	TOPE INICIA CONCRETO	1.320
11.030	0.060	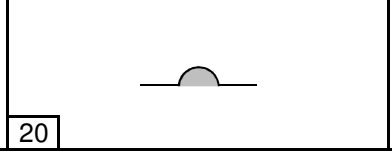	TOPE	1.260

TC	8	SAN ANDRES 1	DISTANCIA	8
CH TC	8A	ENTRADA A RECLASIFICACION	12.29 km.	
		TRAMO CRONOMETRADO	PROMEDIO	TIEMPO 00:40'
8		SAN ANDRES 1 — 10.140 km.	18 k/h	

DISTANCIA TOTAL	DISTANCIA PARCIAL	DIRECCIÓN	INFORMACIÓN	DIST. REG.
11.100	0.070	 21	TOPE IGLESIA	1.190
11.260	0.160	22	TOPE	1.030
11.520	0.260	23	TOPES (3).	0.770
11.970	0.450	24	INICIA POBLADO	0.320
12.100	0.130	25	2 TOPES	0.190
12.190	0.090	26	DE FRENTE	0.100
12.290	0.100	27	**CONTROL " CH TC - 8A"** ENTRADA A RECLASIFICACIÓN NO PENALIZA EL ADELANTO.	0.000

CH	8A	ENTRADA A RECLASIFICACIÓN	DISTANCIA	8
CH TC	8B	SALIDA DE RECLASIFICACIÓN.	0.00 km.	
		TRAMO CRONOMETRADO	PROMEDIO	TIEMPO 00:20'
			0 k/h	

DISTANCIA TOTAL	DISTANCIA PARCIAL	DIRECCIÓN	INFORMACIÓN	DIST. REG.
0.000	**0.000**	1	**CONTROL "CH 8A"** ENTRADA A RECLASIFICACIÓN.	**0.000**
		2 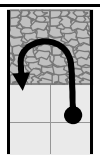	INICIA EMPEDRADO VUELTA EN U)	
ATENCIÓN: SOLICITAR SU HORA DE SALIDA AL OFICIAL DEL PARQUE CERRADO DE RECLASIFICACIÓN.				
0.000	**0.000**	3	**CONTROL " CH 8B"** SALIDA DE RECLASIFICACIÓN.	**0.000**

CH	8B	SALIDA DE RECLASIFICACIÓN.	DISTANCIA	8
CH TC	9	CHONTALPA 1	1.94 km.	
		TRAMO CRONOMETRADO	PROMEDIO	TIEMPO 00:05'
			23 k/h	

DISTANCIA TOTAL	DISTANCIA PARCIAL	DIRECCIÓN	INFORMACIÓN	DIST. REG.
0.000	**0.000**	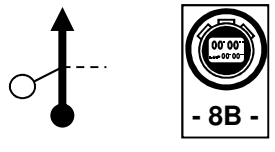 1	**CONTROL " CH 8B"** SALIDA DE RECLASIFICACIÓN.	**1.940**
0.100	**0.100**	2	POR LA IZQUIERDA A "MÉXICO CUOTA"	**1.840**
0.170	**0.070**	3	TOPES (2).	**1.770**
0.750	**0.580**	 4	TOPE GRANDE, IGLESIA L.I.	**1.190**
1.010	**0.260**	5	TOPE	**0.930**
1.180	**0.170**	 6	IGLESIA BLANCA L.I., TOPES (2).	**0.760**
1.340	**0.160**	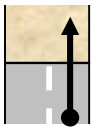 7	INICIA TERRACERÍA.	**0.600**
1.940	**0.600**	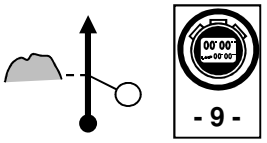 8	**CONTROL " CH TC - 9"** (Marca en piedra grande l.i..)	**0.000**
2.010	**0.070**	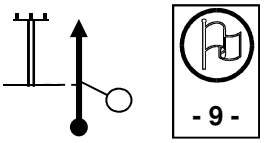 9	**CONTROL " A TC - 9"** FIN DE ETAPA (Marca en poste l.i.)	

TC	9	CHONTALCOATLAN 2	DISTANCIA	9
CH TC	10	PLATANAR 2	14.02 km.	
TRAMO CRONOMETRADO			PROMEDIO	TIEMPO 00:20'
9	CHONTALCOATLAN 2	10.300 km.	42 k/h	

DISTANCIA TOTAL	DISTANCIA PARCIAL	DIRECCIÓN	INFORMACIÓN	DIST. REG.
0.000	0.000	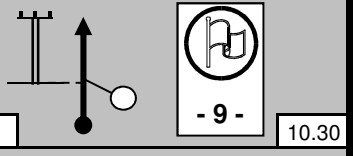 1 — 10.30	**CONTROL " A TC - 9"** INICIO DE ETAPA (Marca en poste l.i.)	14.020
0.430	0.430	2 — 9.87	DERECHA 3	13.590
0.920	0.490	3 — 9.38	IZQUIERDA 1 EN LOMO	13.100
1.410	0.490	4 — 8.89	DERECHA 2	12.610
2.060	0.650	5 — 8.24	DERECHA 2	11.960
2.330	0.270	6 — 7.97	IZQUIERDA 2 CIERRA A 3	11.690
2.900	0.570	7 — 7.40	POR LA IZQUIERDA	11.120
3.000	0.100	8 — 7.30	POR LA DERECHA	11.020
3.240	0.240	9 — 7.06	CASERÍO "SAN ANDRES", SEGUIR POR LA DERECHA	10.780
4.600	1.360	10 — 5.70	DERECHA 3	9.420

TC	9	CHONTALCOATLAN 2	DISTANCIA	9
CH TC	10	PLATANAR 2	14.02 km.	
TRAMO CRONOMETRADO			PROMEDIO	TIEMPO 00:20'
9	CHONTALCOATLAN 2	10.300 km.	42 k/h	

DISTANCIA TOTAL	DISTANCIA PARCIAL	DIRECCIÓN	INFORMACIÓN	DIST. REG.
4.820	0.220	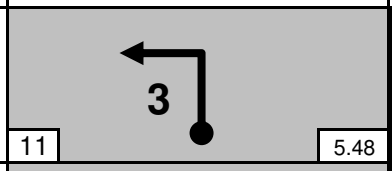	IZQUIERDA 3 EN CASA GRANDE.	9.200
5.530	0.710	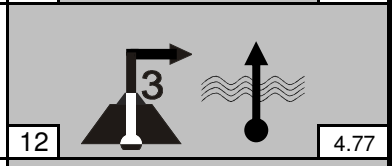	LOMO CON DERECHA 3 Y PASO DE AGUA	8.490
6.230	0.700	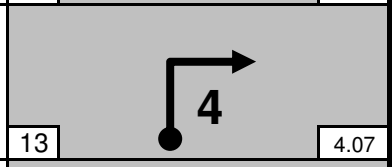	DERECHA 4	7.790
6.990	0.760	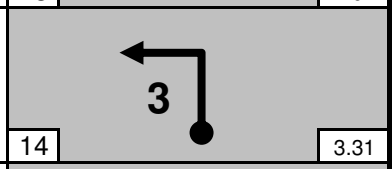	IZQUIERDA 3	7.030
8.810	1.820	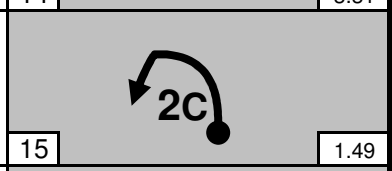	IZQUIERDA 2 SE CIERRA.	5.210
9.400	0.590	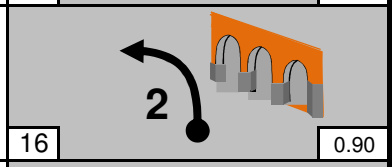	IZQUIERDA 2 CON ARCOS L. D.	4.620
10.300	0.900		**CONTROL "B"**	3.720
10.370	0.070		**CONTROL "C"**,	3.650
10.450	0.080	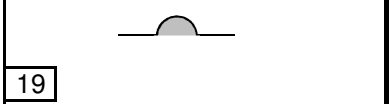	TOPE	3.570
10.600	0.150	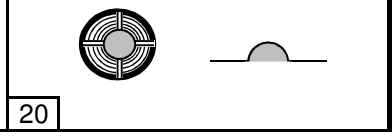	PLAZA DE TOROS Y TOPE.	3.420

TC	9	CHONTALCOATLAN 2	DISTANCIA	9
CH TC	10	PLATANAR 2	14.02 km.	
TRAMO CRONOMETRADO			PROMEDIO	TIEMPO 00:20'
9	CHONTALCOATLAN 2	10.300 km.	42 k/h	

DISTANCIA TOTAL	DISTANCIA PARCIAL	DIRECCIÓN	INFORMACIÓN	DIST. REG.
10.740	**0.140**	21	A LA DERECHA.	**3.280**
10.810	**0.070**	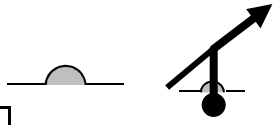 22	TOPE, A LA DERECHA	**3.210**
11.010	**0.200**	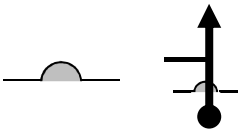 23	TOPE, DE FRENTE.	**3.010**
11.340	**0.330**	24	TOPES (5).	**2.680**
11.800	**0.460**	25	TOPES (4).	**2.220**
13.950	**2.150**	26	A LA IZQUIERDA A "NOXTEPEC" JUNTO A MARISQUERIA POR CAMINO DE TIERRA	**0.070**
14.020	**0.070**	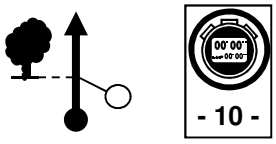 27	**CONTROL "CH - TC 10"** (Arbol,l.i.)	**0.000**
14.070	**0.050**	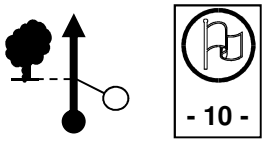 28	**CONTROL "A - TC 10"** FIN DE ETAPA. (Arbol,l.i. antes de cuva derecha)	

TC	10	PLATANAR 2	DISTANCIA	10
CH	10A	ENTRADA A SERVICIO	24.31 km.	
TRAMO CRONOMETRADO			PROMEDIO	TIEMPO 00:25'
10	PLATANAR 2	7.170 km.	58 k/h	

DISTANCIA TOTAL	DISTANCIA PARCIAL	DIRECCIÓN	INFORMACIÓN	DIST. REG.
0.000	0.000	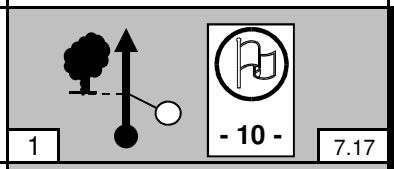 1 7.17	**CONTROL "A - TC 10"** INICIO DE ETAPA (Arbol,l.i. antes de cuva derecha)	24.310
0.460	0.460	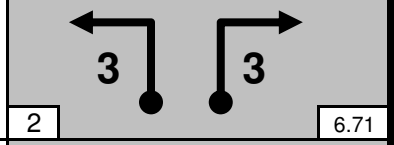 2 6.71	IZQUIERDA 3 - DERECHA 3	23.850
1.510	1.050	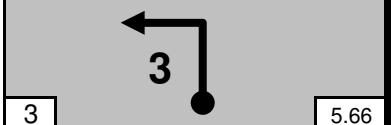 3 5.66	IZQUIERDA 3	22.800
2.290	0.780	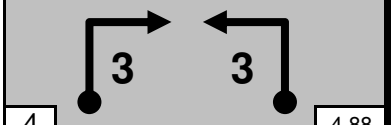 4 4.88	DERECHA 3 - IZQUIERDA 3	22.020
4.010	1.720	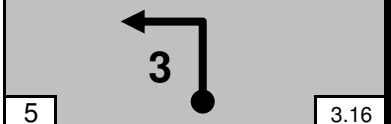 5 3.16	IZQUIERDA 3	20.300
4.550	0.540	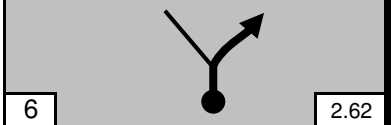 6 2.62	ENTRONQUE, SEGUIR POR LA DERECHA	19.760
4.940	0.390	7 2.23	IZQUIERDA 4	19.370
6.190	1.250	 8 0.98	ESCALÓN EN DERECHA 1	18.120
6.490	0.300	9 0.68	COCHES ABANDONADOS.	17.820
7.170	0.680	10 0.00	**CONTROL "B"** (En inicio del pueblo)	17.140

TC	10	PLATANAR 2	DISTANCIA	10
CH	10A	ENTRADA A SERVICIO	24.31 km.	
TRAMO CRONOMETRADO			PROMEDIO	TIEMPO 00:25'
10	PLATANAR 2	7.170 km.	58 k/h	

DISTANCIA TOTAL	DISTANCIA PARCIAL	DIRECCIÓN	INFORMACIÓN	DIST. REG.
7.270	0.100	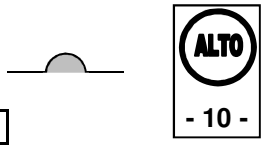 11	**CONTROL "C"**, (Tope en inicio de concreto)	17.040
7.390	0.120	12	TOPE	16.920
7.720	0.330	13	TOPES (2)	16.590
7.840	0.120	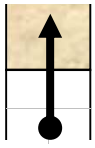 14	INICIA TERRACERÍA	16.470
7.950	0.110	15	SEGUIR POR LA IZQUIERDA	16.360
8.970	1.020	16	DERECHA 4	15.340
9.650	0.680	17	DERECHA 4 MUY ANGOSTA ENTRE ARBOLES.	14.660
9.990	0.340	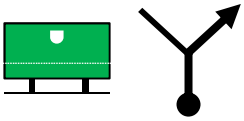 18	LETRERO GRANDE L.I., SEGUIR POR LA DERECHA	14.320
10.350	0.360	19	ENTRONQUE, POR LA DERECHA	13.960
10.660	0.310	20	ZONA DE OBRAS	13.650

TC	10	PLATANAR 2	DISTANCIA	10
CH	10A	ENTRADA A SERVICIO	24.31 km.	
		TRAMO CRONOMETRADO	PROMEDIO	TIEMPO 00:25'
10		PLATANAR 2	7.170 km.	58 k/h

DISTANCIA TOTAL	DISTANCIA PARCIAL	DIRECCIÓN	INFORMACIÓN	DIST. REG.
10.960	0.300	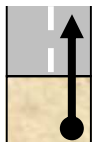 21	INICIA PAVIMENTO.	13.350
11.360	0.400	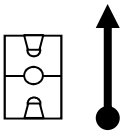 22	CANCHA DE BASQUET L.I.	12.950
12.670	1.310	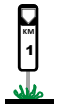 23	KM. 1 L.D.	11.640
14.160	1.490	 24	PASO DE AGUA.	10.150
14.290	0.130	25	ENTRONQUE, A LA DERECHA A "TETIPAC".	10.020
15.880	1.590	 26	PRECAUCIÓN, PASO MUY MALO. (FALLA GEOLOGICA)	8.430
17.130	1.250	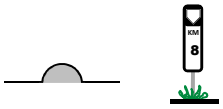 27	TOPES (2), KM. 8	7.180
20.010	2.880	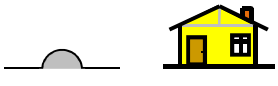 28	TOPES (4), CASAS..	4.300
22.520	2.510	29	PASO MALO.	1.790
22.720	0.200	30	TOPES (12). CON PASOS MALOS.	1.590

TC	10	PLATANAR 2	DISTANCIA	10
CH	10A	ENTRADA A SERVICIO	24.31 km.	
TRAMO CRONOMETRADO			PROMEDIO	TIEMPO 00:25'
10	PLATANAR 2	7.170 km.	58 k/h	

DISTANCIA TOTAL	DISTANCIA PARCIAL	DIRECCIÓN	INFORMACIÓN	DIST. REG.
23.630	**0.910**	31 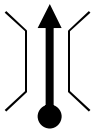	PUENTE.	**0.680**
23.720	**0.090**	32 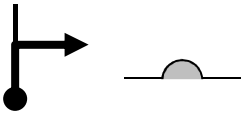	A LA DERECHA, TOPES (2)	**0.590**
23.880	**0.160**	33	TOPES (2)	**0.430**
23.980	**0.100**	34 	INICIA EMPEDRADO	**0.330**
24.310	**0.330**	35 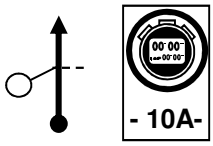	**CONTROL " CH - 10A "** ENTRADA A SERVICIO. (Entrada a Plaza Central)	**0.000**

CH	10A	ENTRADA AL SERVICIO EN TETIPAC	DISTANCIA	10
CH	10B	SALIDA DE SERVICIO EN TETIPAC	0.00 km.	
TRAMO CRONOMETRADO			PROMEDIO	TIEMPO 00:45'
			0 k/h	

DISTANCIA TOTAL	DISTANCIA PARCIAL	DIRECCIÓN	INFORMACIÓN	DIST. REG.
0.000	0.000	1 - 10A-	**CONTROL "CH 10A"** ENTRADA AL SERVICIO.	0.000

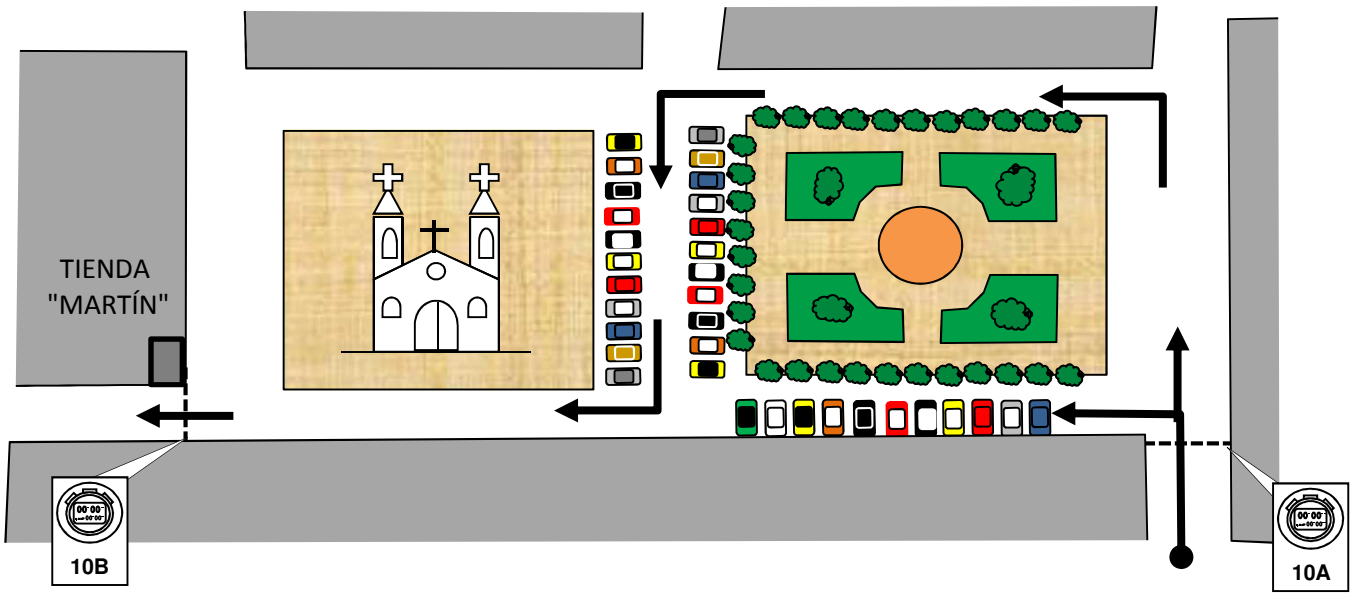

0.000	0.000	2 - 10B-	**CONTROL "CH 10B"** SALIDA DEL SERVICIO. (Junto a tienda "Martín".)	0.000

CH	10B	SALIDA DE SERVICIO EN TETIPAC	DISTANCIA	10
CH TC	11	TETIPAC 2	3.65 km.	
		TRAMO CRONOMETRADO	PROMEDIO	TIEMPO 00:10'
			22 k/h	

DISTANCIA TOTAL	DISTANCIA PARCIAL	DIRECCIÓN	INFORMACIÓN	DIST. REG.
0.000	**0.000**	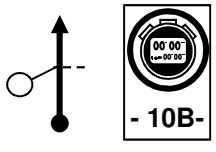 1	**CONTROL "CH 10B"** SALIDA DEL SERVICIO. (Junto a tienda "Martín".)	**3.650**
0.050	**0.050**	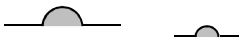 2	TOPE, A LA IZQUIERDA.	**3.600**
0.230	**0.180**	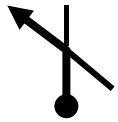 3	A LA IZQUIERDA	**3.420**
0.420	**0.190**	4	TOPE.	**3.230**
0.630	**0.210**	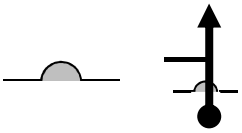 5	TOPE, DE FRENTE.	**3.020**
0.960	**0.330**	6	TOPES (5).	**2.690**
1.420	**0.460**	7	TOPES (4).	**2.230**
3.570	**2.150**	8	A LA IZQUIERDA A "NOXTEPEC" JUNTO A MARISQUERIA POR CAMINO DE TIERRA	**0.080**
3.650	**0.080**	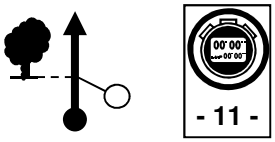 9	**CONTROL "CH - TC 11"** (Arbol,l.i.)	**0.000**
3.670	**0.020**	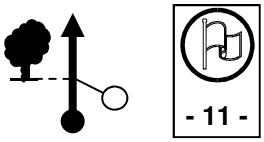 10	**CONTROL "A - TC 11"** FIN DE ETAPA. (Arbol,l.i. antes de cuva derecha)	

TC	11	TETIPAC 2	DISTANCIA	11
CH TC	12	BUENA VISTA DEL AGUILA 2	9.76 km.	
TRAMO CRONOMETRADO			PROMEDIO	TIEMPO 00:15'
11	TETIPAC 2	7.120 km.	39 k/h	

DISTANCIA TOTAL	DISTANCIA PARCIAL	DIRECCIÓN	INFORMACIÓN	DIST. REG.
0.000	**0.000**	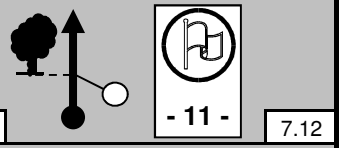 1 7.12	**CONTROL "A - TC 11"** INICIO DE ETAPA (Arbol,l.i. antes de cuva derecha)	**9.760**
0.460	**0.460**	2 6.66	IZQUIERDA 3 - DERECHA 3	**9.300**
1.510	**1.050**	3 5.61	IZQUIERDA 3	**8.250**
2.290	**0.780**	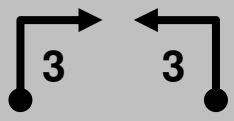 4 4.83	DERECHA 3 - IZQUIERDA 3	**7.470**
4.010	**1.720**	5 3.11	IZQUIERDA 3	**5.750**
4.550	**0.540**	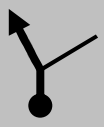 6 2.57	ENTRONQUE, SEGUIR POR LA IZQUIERDA	**5.210**
7.120	**2.570**	7 0.00	**CONTROL "B"**	**2.640**
7.200	**0.080**	8	**CONTROL "C"**,	**2.560**
7.400	**0.200**	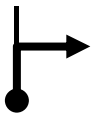 9	A LA DERECHA.	**2.360**
7.460	**0.060**	10	DE FRENTE	**2.300**

TC	11	TETIPAC 2		DISTANCIA	11
CH TC	12	BUENA VISTA DEL AGUILA 2		9.76 km.	
		TRAMO CRONOMETRADO		PROMEDIO	TIEMPO 00:15'
11		TETIPAC 2	7.120 km.	39 k/h	

DISTANCIA TOTAL	DISTANCIA PARCIAL	DIRECCIÓN	INFORMACIÓN	DIST. REG.
7.500	0.040	11	DE FRENTE	2.260
7.550	0.050	12	DE FRENTE	2.210
7.740	0.190	13	DE FRENTE	2.020
7.790	0.050	14	ENTRONQUE.	1.970
8.000	0.210	15	INICIA TERRACERÍA	1.760
8.680	0.680	16	DE FRENTE	1.080
9.760	1.080	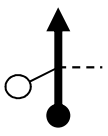 - 12 - 17	**CONTROL " CH TC - 12"** (En inicio de concreto)	0.000
9.800	0.040	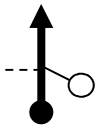 - 12 - 18	**CONTROL " A TC - 12"** FIN DE ETAPA (Poste l.i. fin del concreto)	

TC	12	BUENA VISTA DEL AGUILA 2	DISTANCIA	12
CH	12A	ENTRADA A RECLASIFICACION	10.74 km.	
TRAMO CRONOMETRADO			PROMEDIO	TIEMPO 00:25'
12	BUENA VISTA DEL AGUILA 2	9.020 km.	26 k/h	

DISTANCIA TOTAL	DISTANCIA PARCIAL	DIRECCIÓN	INFORMACIÓN	DIST. REG.
0.000	0.000	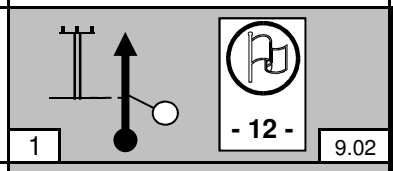	**CONTROL " A TC - 12"** INICIO DE ETAPA (Poste l.i. fin del concreto)	10.740
0.520	0.520	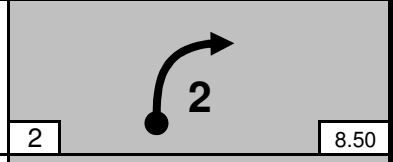	DERECHA 2	10.220
1.000	0.480	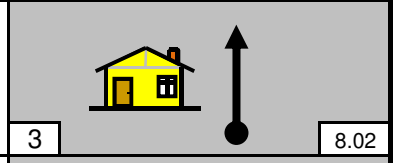	CASAS L.I.	9.740
1.640	0.640	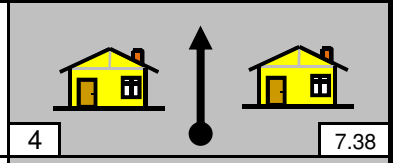	CASERIO	9.100
2.130	0.490	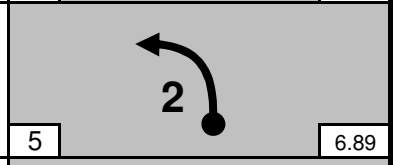	IZQUIERDA 2	8.610
3.430	1.300	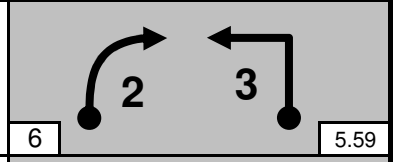	DERECHA 2 - IZQUIERDA 3	7.310
4.590	1.160	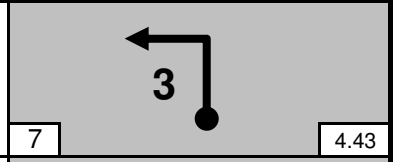	IZQUIERDA 3 SE ABRE	6.150
5.250	0.660	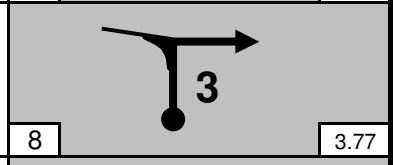	DERECHA 3 CON ENTRONQUE	5.490
6.340	1.090	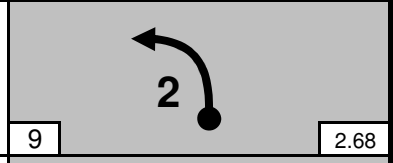	IZQUIERDA 2	4.400
6.830	0.490	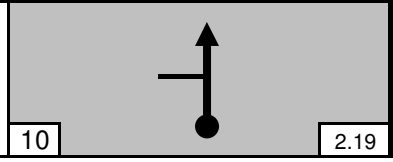	ENTRONQUE DE FRENTE	3.910

TC	12	BUENA VISTA DEL AGUILA 2	DISTANCIA	12
CH	12A	ENTRADA A RECLASIFICACION	10.74 km.	
TRAMO CRONOMETRADO			PROMEDIO	TIEMPO 00:25'
12	BUENA VISTA DEL AGUILA 2	9.020 km.	26 k/h	

DISTANCIA TOTAL	DISTANCIA PARCIAL	DIRECCIÓN	INFORMACIÓN	DIST. REG.
7.290	0.460	11 1.73	POR LA IZQUIERDA	3.450
7.780	0.490	 12 1.24	CASAS	2.960
8.300	0.520	13 0.72	DERECHA 1 CIERRA A 3	2.440
9.020	0.720	14 0.00	**CONTROL "B"** ()	1.720
9.220	0.200	15	**CONTROL "C"**, ()	1.520
9.620	0.400	16	A LA IZQUIERDA.	1.120
10.320	0.700	17	A LA IZQUIERDA POR CALLE DE CONCRETO	0.420
10.330	0.010	18	**CONTROL " CH TC - 12A"** ENTRADA A RECLASIFICACIÓN (En inicio de concreto)	0.410

CH	12A	ENTRADA A RECLASIFICACIÓN	DISTANCIA	12
CH TC	13	CHONTALPA 2	0.23 km.	
		TRAMO CRONOMETRADO	PROMEDIO	TIEMPO 00:20'
			1 k/h	

DISTANCIA TOTAL	DISTANCIA PARCIAL	DIRECCIÓN	INFORMACIÓN	DIST. REG.
0.000	**0.000**	1	**CONTROL "CH 12A"** ENTRADA A RECLASIFICACIÓN.	**0.230**
ATENCIÓN: SOLICITAR SU HORA DE SALIDA AL OFICIAL DEL CERRADO DE RECLASIFICACIÓN.				**PARQUE**
0.230	**0.230**	2 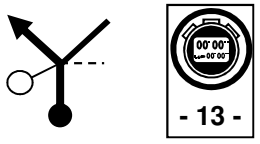	POR LA IZQUIERDA, **CONTROL " CH TC - 13"** SALIDA DE RECLASIFICACIÓN.	**0.000**
0.420	**0.190**	3 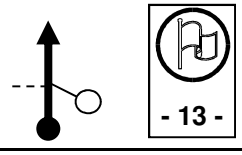	**CONTROL " A TC - 13"** FIN DE ETAPA (En pequeño puente)	

TC	13	CHONTALPA 2	DISTANCIA	13
CH TC	14	NOXTEPEC 2	9.97 km.	
TRAMO CRONOMETRADO			PROMEDIO	TIEMPO 00:15'
13	CHONTALPA 2	7.150 km.	40 k/h	

DISTANCIA TOTAL	DISTANCIA PARCIAL	DIRECCIÓN	INFORMACIÓN	DIST. REG.
0.000	0.000	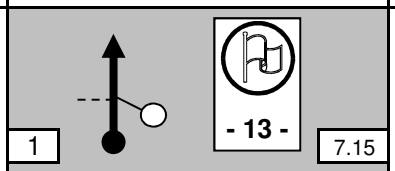 1 — 7.15	**CONTROL "A - TC 13"** INICIO DE ETAPA	9.970
0.190	0.190	 2 — 6.96	PUENTE CON BRINCO PEQUEÑO	9.780
0.470	0.280	3 — 6.68	IZQUIERDA 4 CON DERECHA 3	9.500
1.410	0.940	4 — 5.74	DERECHA 2 NO CORTAR	8.560
1.680	0.270	5 — 5.47	IZQUIERDA 3 EN LOMO CON DERECHA 3	8.290
1.990	0.310	6 — 5.16	DERECHA 2	7.980
4.490	2.500	7 — 2.66	DERECHA 1 EN POSTE	5.480
4.710	0.220	8 — 2.44	POR LA IZQUIERDA	5.260
5.740	1.030	9 — 1.41	IZQUIERDA 1 LARGA	4.230
6.580	0.840	10 — 0.57	IZQUIERDA 2 EN POSTE L.D.	3.390

TC	13	CHONTALPA 2	DISTANCIA	13
CH TC	14	NOXTEPEC 2	9.97 km.	
		TRAMO CRONOMETRADO	PROMEDIO	TIEMPO 00:15'
13		CHONTALPA 2	7.150 km.	40 k/h

DISTANCIA TOTAL	DISTANCIA PARCIAL	DIRECCIÓN	INFORMACIÓN	DIST. REG.
7.150	0.570	11 0.00	**CONTROL "B"** (Maca en poste l.d.)	2.820
7.300	0.150	12	**CONTROL "C"**, (En tienda Corona)	2.670
7.340	0.040	13	POR LA IZQUIERDA	2.630
7.840	0.500	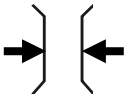 14	PUENTE ANGOSTO	2.130
9.070	1.230	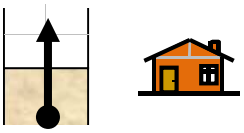 15	INICIA PISO DE CONCRETO Y POBLADO.	0.900
9.160	0.090	16	TOPE.	0.810
9.230	0.070	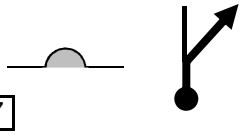 17	TOPE, SEGUIR POR LA DERECHA.	0.740
9.280	0.050	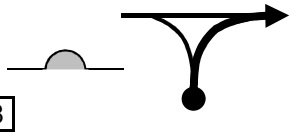 18	TOPE, A LA DERECHA.	0.690
9.350	0.070	19	TOPES (2).	0.620
9.460	0.110	20	POR LA IZQUIERDA Y A LA DERECHA.	0.510

TC	**13**	CHONTALPA 2	**DISTANCIA**	13
CH TC	**14**	NOXTEPEC 2	**9.97 km.**	
TRAMO CRONOMETRADO			**PROMEDIO**	**TIEMPO 00:15'**
13	**CHONTALPA 2**	**7.150 km.**	**40 k/h**	

DISTANCIA TOTAL	DISTANCIA PARCIAL	DIRECCIÓN	INFORMACIÓN	DIST. REG.
9.530	**0.070**	21	CANCHA DE BASQUET, A LA IZQUIERDA	**0.440**
9.700	**0.170**	22	A LA IZQUIERDA	**0.270**
9.780	**0.080**	23	TOPES (2).	**0.190**
9.930	**0.150**	24	VADO.	**0.040**
9.970	**0.040**	25 - 14 -	**CONTROL "CH - TC 14"** (30 m. antes del inicio de tierra)	**0.000**
10.020	**0.050**	26 - 14 -	**CONTROL "A - TC 14"** FIN DE ETAPA. (Arbol l.d.)	

TC	14	NOXTEPEC 2	DISTANCIA	14
CH TC	15	SAN ANDRES 2	10.89 km.	
TRAMO CRONOMETRADO			PROMEDIO	TIEMPO 00:15'
14	NOXTEPEC 2	7.130 km.	44 k/h	

DISTANCIA TOTAL	DISTANCIA PARCIAL	DIRECCIÓN	INFORMACIÓN	DIST. REG.
0.000	0.000	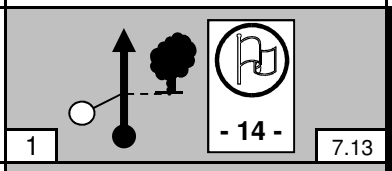 1 — 7.13	**CONTROL "A - TC 14"** INICIO DE ETAPA (Arbol l.d.)	10.890
0.410	0.410	 2 — 6.72	CASERIO	10.480
0.910	0.500	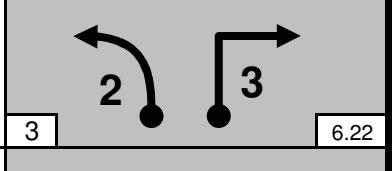 3 — 6.22	IZQUIERDA 2 CON DERECHA 3	9.980
1.180	0.270	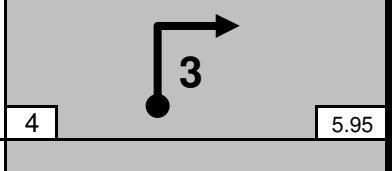 4 — 5.95	DERTECHA 3	9.710
1.670	0.490	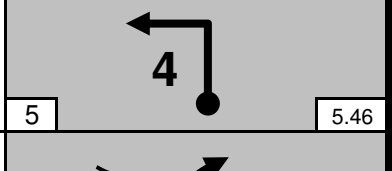 5 — 5.46	IZQUIERDA 4	9.220
2.420	0.750	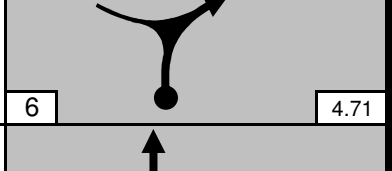 6 — 4.71	ENTRONQUE, SEGUIR POR LA DERECHA.	8.470
3.680	1.260	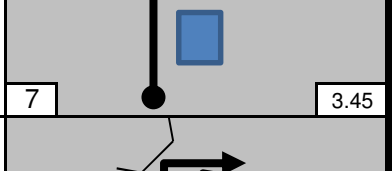 7 — 3.45	BASURERO L. D.	7.210
4.590	0.910	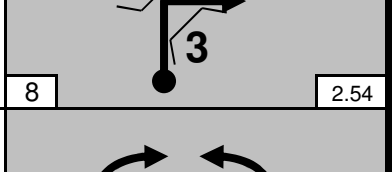 8 — 2.54	DERECHA 3 EN PUENTE	6.300
5.230	0.640	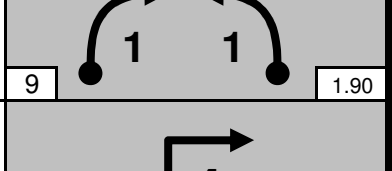 9 — 1.90	DERECHA 1 - IIZQUIERDA 1	5.660
5.590	0.360	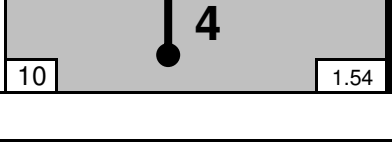 10 — 1.54	DERECHA 4	5.300

TC	14	NOXTEPEC 2	DISTANCIA	14
CH TC	15	SAN ANDRES 2	10.89 km.	
TRAMO CRONOMETRADO			PROMEDIO	TIEMPO 00:15'
14	NOXTEPEC 2	7.130 km.	44 k/h	

DISTANCIA TOTAL	DISTANCIA PARCIAL	DIRECCIÓN	INFORMACIÓN	DIST. REG.
6.630	1.040	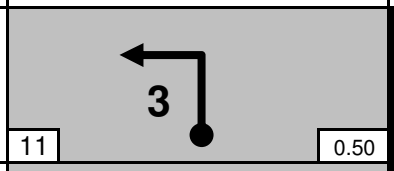	IZQUIERDA 3	4.260
7.130	0.500	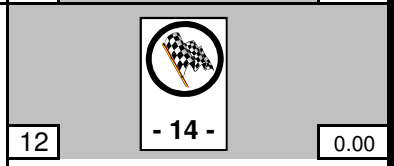	**CONTROL "B"** (Arbol l.d. despues de derecha 2)	3.760
7.220	0.090		**CONTROL "C"**, (Junto a marisqueria)	3.670
7.230	0.010	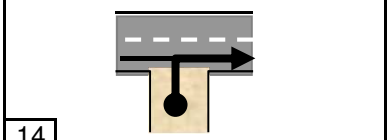	A LA DERECHA POR PAVIMENTO	3.660
9.270	2.040		TOPES (9)	1.620
10.050	0.780	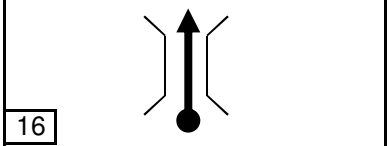	PUENTE	0.840
10.190	0.140	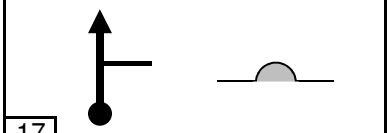	A LA DERECHA, TOPES (2)	0.700
10.390	0.200		A LA IZQUIERDA, REJAS VERDES L.I.	0.500
10.470	0.080	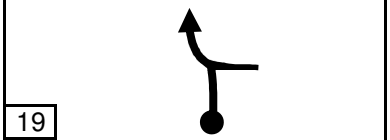	SEGUIR POR LA IZQUIERDA	0.420
10.610	0.140		TOPE	0.280

TC	14	NOXTEPEC 2	DISTANCIA	14
CH TC	15	SAN ANDRES 2	10.89 km.	
TRAMO CRONOMETRADO			PROMEDIO	TIEMPO 00:15'
14	NOXTEPEC 2	7.130 km.	44 k/h	

DISTANCIA TOTAL	DISTANCIA PARCIAL	DIRECCIÓN	INFORMACIÓN	DIST. REG.
10.760	**0.150**	21	TOPE	**0.130**
10.890	**0.130**	22	**CONTROL " CH TC - 15"** (200 m. aprox. despues de la plaza de toros)	**0.000**
10.940	**0.050**	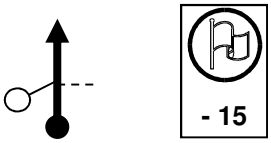 23	**CONTROL " A TC - 15"** FIN DE ETAPA (Junto caminito de tierra l.d. 250 m. despues de la plaza de toros)	

TC	15	SAN ANDRES 2	DISTANCIA	15
CH TC	15A	META EN PLAZA BORDA DE TAXCO.	37.85 km.	
TRAMO CRONOMETRADO			PROMEDIO	TIEMPO 01:00'
15	SAN ANDRES 2	10.140 km.	38 k/h	

DISTANCIA TOTAL	DISTANCIA PARCIAL	DIRECCIÓN	INFORMACIÓN	DIST. REG.
0.000	0.000	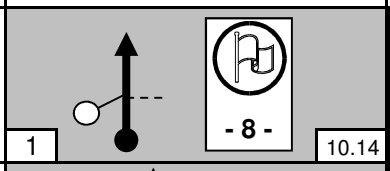	**CONTROL "A - TC 1"** INICIO DE ETAPA	37.850
0.720	0.720	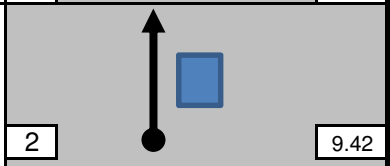	BASURERO L.D.	37.130
0.850	0.130	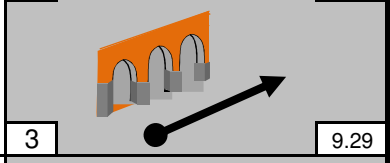	ARCOS L.I.	37.000
1.380	0.530	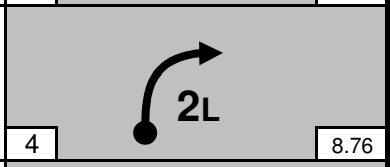	DERECHA 2 LARGA	36.470
2.080	0.700	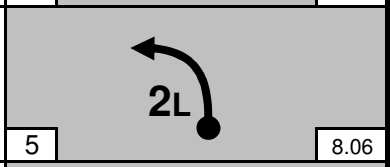	IZQUIERDA 2 LARGA	35.770
3.240	1.160	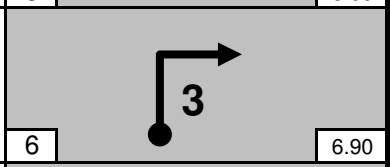	DERECHA 3	34.610
3.480	0.240	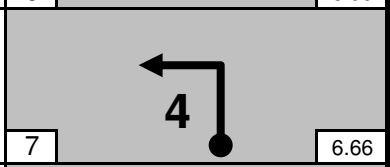	IZQUIERDA 4	34.370
3.960	0.480	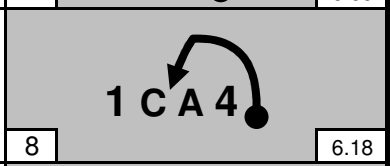	IZQUIERDA 1 CIERRA A 4	33.890
4.620	0.660		PASO DE AGUA EN IZQUIERDA 2	33.230
5.360	0.740	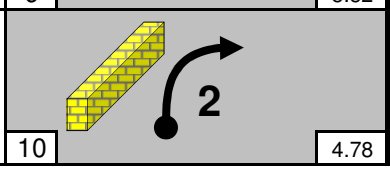	DERECHA 2 EN BARDA AMARILLA	32.490

TC	15	SAN ANDRES 2	DISTANCIA	15
CH TC	15A	META EN PLAZA BORDA DE TAXCO.	37.85 km.	
		TRAMO CRONOMETRADO	PROMEDIO	TIEMPO 01:00'
15		SAN ANDRES 2	10.140 km.	38 k/h

DISTANCIA TOTAL	DISTANCIA PARCIAL	DIRECCIÓN	INFORMACIÓN	DIST. REG.
5.810	0.450	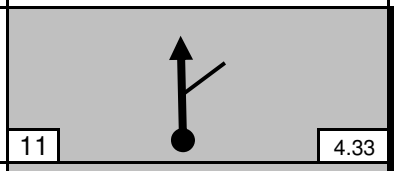	POR LA IZQUIERDA	32.040
6.560	0.750	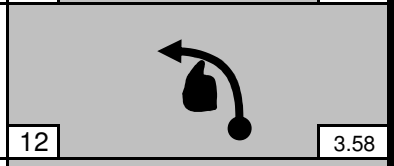	IZQUIERDA CON PIEDRA GRANDE	31.290
6.940	0.380	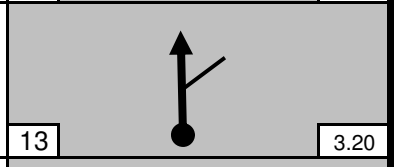	POR LA IZQUIERDA	30.910
8.140	1.200	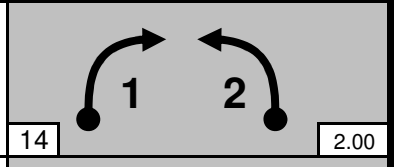	DERECHA1 - IZQUIERDA 2	29.710
9.040	0.900	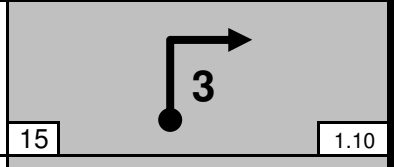	DERECHA 3	28.810
10.140	1.100		**CONTROL "B"** (Marca en poste l.d.)	27.710
10.310	0.170		**CONTROL "C"**, (Marca en piedra grande l.d.)	27.540
10.370	0.060	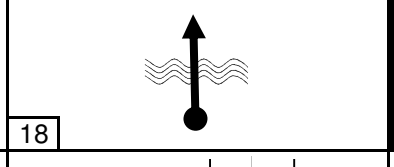	PASO DE AGUA	27.480
10.970	0.600	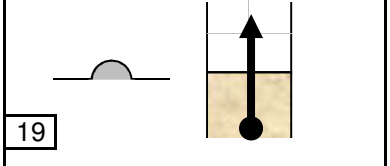	TOPE INICIA CONCRETO	26.880
11.030	0.060	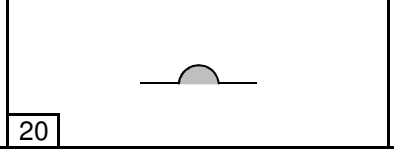	TOPE	26.820

TC	15	SAN ANDRES 2	DISTANCIA	15
CH TC	15A	META EN PLAZA BORDA DE TAXCO.	37.85 km.	
TRAMO CRONOMETRADO			PROMEDIO	TIEMPO 01:00'
15	SAN ANDRES 2	10.140 km.	38 k/h	

DISTANCIA TOTAL	DISTANCIA PARCIAL	DIRECCIÓN	INFORMACIÓN	DIST. REG.
11.100	0.070	 21	TOPE IGLESIA	26.750
11.260	0.160	22	TOPE	26.590
11.520	0.260	23	TOPES (3).	26.330
11.970	0.450	24	INICIA POBLADO	25.880
12.100	0.130	25	2 TOPES	25.750
12.190	0.090	26	DE FRENTE	25.660
12.290	0.100	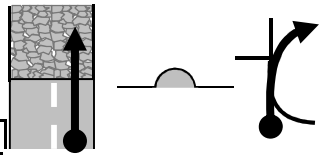 27	INICIA EMPEDRADO, TOPE, A LA DERECHA	25.560
12.390	0.100	28	POR LA IZQUIERDA	25.460
12.500	0.110	29	TOPES (3)	25.350
12.690	0.190	30	TOPES (3)	25.160

TC	15	SAN ANDRES 2	DISTANCIA	15
CH TC	15A	META EN PLAZA BORDA DE TAXCO.	37.85 km.	
TRAMO CRONOMETRADO			PROMEDIO	TIEMPO 01:00'
15	SAN ANDRES 2	10.140 km.	38 k/h	

DISTANCIA TOTAL	DISTANCIA PARCIAL	DIRECCIÓN	INFORMACIÓN	DIST. REG.
12.910	0.220	31	TOPES (3)	24.940
13.170	0.260	32 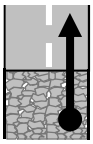	INICIA PAVIMENTO	24.680
15.320	2.150	33	POBLADO "HUAPANGO"	22.530
16.580	1.260	34	TOPES (2)	21.270
21.430	4.850	35 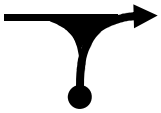	A LA DERECHA A "TAXCO"	16.420
23.730	2.300	36	TOPES (4)	14.120
26.980	3.250	37 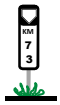	MOJONERA KM. 73, INICIA CAMELLÓN.	10.870
27.090	0.110	38	POR LA DERECHA A "TAXCO CUOTA".	10.760
27.550	0.460	39 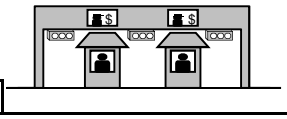	CASETA DE COBRO $ 14.00	10.300
28.050	0.500	40 	MOJONERA KM 1	9.800

TC	15	SAN ANDRES 2	DISTANCIA	15
CH TC	15A	META EN PLAZA BORDA DE TAXCO.	37.85 km.	
TRAMO CRONOMETRADO			PROMEDIO	TIEMPO 01:00'
15	SAN ANDRES 2	10.140 km.	38 k/h	

DISTANCIA TOTAL	DISTANCIA PARCIAL	DIRECCIÓN	INFORMACIÓN	DIST. REG.
32.050	4.000	 41	MOJONERA KM. 5	5.800
34.750	2.700	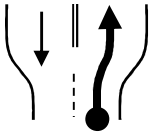 42	POR LA DERECHA, INICIA BARRERA DE CONTENCIÓN	3.100
35.150	0.400	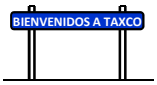 43	LETRERO AZUL: "BIENVENIDOS A TAXCO"	2.700
36.750	1.600	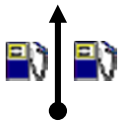 44	GASOLINERIA AMBOS LADOS	1.100
36.800	0.050	45	A LA DERECHA JUNTO AL MONUMENTO AL MINERO	1.050
37.050	0.250	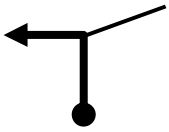 46	A LA IZQUIERDA JUNTO A "ESTÉTICA DOLLS"	0.800
37.600	0.550	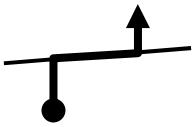 47	A LA DERECHA (BANAMEX)	0.250
37.750	0.150	48	SEGUIR DE FRENTE	0.100
37.800	0.050	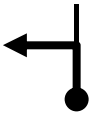 49	POR LA IZQUIERDA HACIA ARRIBA	0.050
37.850	0.050	50	ARCO DE META. .BIENVENIDOS A TAXCO.	0.000