LIBRETA DE RUTA

JUEVES 22 DE NOVIEMBRE 2018

TC CH	LOCALIZACION	DIST TC	DIST TRANS	DIST TOTAL	TIEMPO PARCIAL	HORA PRIMER AUTO
PC0	Salida ceremonial Plaza central Colima	0.000	0.000	0.000	00:00	19:00

VIERNES 23 DE NOVIEMBRE 2018

TC CH	LOCALIZACION	DIST TC	DIST TRANS	DIST TOTAL	TIEMPO PARCIAL	HORA PRIMER AUTO	
PC1	Parque cerrado HOTEL FIESTA INN COLIMA	0.000	0.000	0.000	00:30	07:30	SECCION Nº 1
0	Salida arco HOTEL FIESTA INN COLIMA					08:00	
1			33.760	33.760	00:30	08:30	
TC 1	**Jilotupa - Tamala 1**	5.040				**08:33**	
2			0.470	5.510	00:09	08:42	
TC 2	**Tamala - La salada 1**	5.160				**08:45**	
3			22.470	27.630	00:35	09:20	
TC 3	**Jilotupa - Tamala 2**	5.040				**09:23**	
4			0.470	5.510	00:09	09:32	
TC 4	**Tamala - La salada 2**	5.160				**09:35**	
5			26.660	31.820	00:40	10:15	
TC 5	**Madrid - Jala**	5.890				**10:18**	
5A	Entrada Servicio 1 Pueblo Juarez		25.150	31.040	00:40	10:58	
	TOTALES SECCION 1	**26.290**	**108.980**	**135.270**			
SERVICIO					00:50		
5B	ENTRADA RECLASIFICACION					11:48	SECCION Nº2
5C	SALIDA RECLASIFICACION				00:20	12:08	
6			3.510	3.510	00:06	12:14	
TC 6	**Pueblo Juarez - Armeria 1**	14.180				**12:17**	
6A	Vuelta en U		0.440	14.620	00:15	12:32	
7			0.530	0.530	00:40	13:12	
TC 7	**Armeria - Pueblo Juarez 1**	13.650				**13:15**	
7A	Entrada Servicio 2 Pueblo Juarez		3.920	17.570	00:18	13:33	
	TOTALES SECCION 2	**27.830**	**8.400**	**36.230**			
SERVICIO					00:40		
7B	Salida Servicio 2					14:13	SECCION Nº3
8			3.510	3.510	00:06	14:19	
TC 8	**Pueblo Juarez-Armeria 2**	14.180				**14:22**	
8A			0.440	14.620	00:15	14:37	
8B	**Vuelta en U**		0.500	0.500	00:40	15:17	
TC 9	**Armeria - Pueblo Juarez 2**	13.650				**15:20**	
10			28.970	42.620	00:50	16:10	
TC 10	**Jala - Madrid**	5.880				**16:13**	
10A	Meta final Manzanillo		79.830	85.710	01:20	17:33	
	TOTALES SECCION 3	**33.710**	**113.250**	**146.960**			
	TOTAL EVENTO	87.830	230.630	318.460	28%		

FIA NACAM
2018
II RALLY COLIMA
NOV 22-23
CONSORCIO ARISTOS
SALIDA
HOTEL MISION
SERVICIOS 1, 2 Y 3
PLAZA CENTRAL
PUEBLO JUAREZ
PUEBLO JUAREZ-ARMERIA
TC6 Y TC8
13.650 KM
META FINAL
PUNTO BAHIA
JALA-MADRID
TC10
5.880 KM
MADRID-JALA
TC5
5.890 KM
ARMERIA-PUEBLO JUAREZ
TC7 Y TC9
14.180 KM
VUELTA EN U
JILOTUPA-TAMALA
TC1, TC3
5.040 KM
TAMALA-LA SALADA
TC2, TC4
5.160 KM
La Capacha
Villa de Álvarez
Colima
El Chical
Coquimatlán
Pueblo Juárez
Los Almárcigos
Acatitán
Los Ortices
Manzanillo
El Aguacatillo
El Colomo
Rincón de López
Río Armería
Venustiano Carranza
Cuyutlán
Cofradía de Juárez
Ciudad de Armería
Tecomán
Chalipa
Chamila
Xtlahuacán
Vainilla

CH	0A	SALIDA PARQUE CERRADO HOTEL FIESTA INN	DISTANCIA	0
CH TC	1	JILOTUPA - TAMALA 1	33.76 km.	
TRAMO CRONOMETRADO			PROMEDIO	TIEMPO 00:30'
			68 k/h	

DISTANCIA TOTAL	DISTANCIA PARCIAL	DIRECCIÓN	INFORMACIÓN	DIST. REG.
0.000	0.000	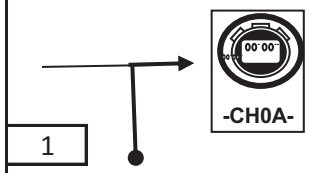 1	**SALIDA ESTACIOMIENTO PARQUE CERRADO HOTEL FIESTA INN. TOMAR A LA DERECHA**	0.000
0.070	0.070	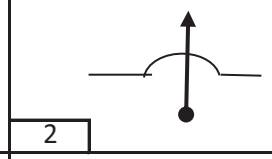 2	TOPE.	33.690
0.100	0.030	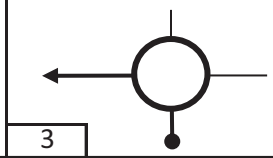 3	TOPE. RODEAR GLORIETA DEBAJO DEL PUENTE RUMBO A LIBRAMIENTO	33.660
0.600	0.500	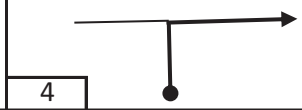 4	TOMAR A LA DERECHA RUMBO A MANZANILLO	33.160
0.920	0.320	5	INCORPORARSE CON PRECAUCION A LA AUTOPISTA	32.840
4.720	3.800	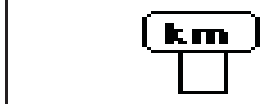 6	KM 5 LADO DERECHO	29.040
6.300	1.580	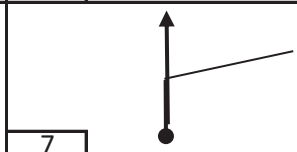 7	SEGUIR DE FRENTE RUMBO A MANZANILLO	27.460
8.590	2.290	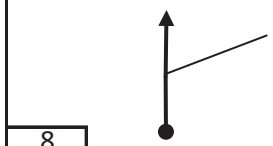 8	SEGUIR DE FRENTE RUMBO A MANZANILLO	25.170
11.430	2.840	9	AGENCIA CORONA LADO DERECHO	22.330
17.420	5.990	10	PEMED N°4648 LADO DERECHO	16.340
			GPS 19.14066 N -103.77173 O	

CH	0A	SALIDA PARQUE CERRADO HOTEL FIESTA INN	DISTANCIA	0
CH TC	1	JILOTUPA - TAMALA 1	33.76 km.	
TRAMO CRONOMETRADO			PROMEDIO	TIEMPO 00:30'
			62 k/h	

DISTANCIA TOTAL	DISTANCIA PARCIAL	DIRECCIÓN	INFORMACIÓN	DIST. REG.
19.770	**2.350**	11	PUENTE PEATONAL, TOMAR CARRIL IZQUIERDO PARA PREPARARSE A TOMAR VUELTA EN U	**13.990**
21.580	**1.810**	12	RETORNO VUELTA EN U RUMBO A COLIMA	**12.180**
23.400	**1.820**	13	PUENTE PEATONAL, TOMAR CARRIL DERECHO	**10.360**
24.320	**0.920**	14	TOMAR A LA DERECHA EN CASI EN "U" POR DIAGONAL	**9.440**
24.540	**0.220**	15	LETRERO "LOS ASMOLES" LADO DERECHO	**9.220**
24.880	**0.340**	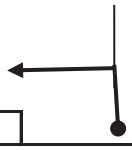 16	TOMAR A LA IZQUIERDA RUMBO A "LOS ORTICES"	**8.880**
25.750	**0.870**	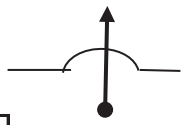 17	TOPE	**8.010**
25.770	**0.020**	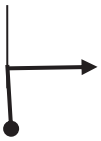 18	TOMAR A LA DERECHA	**7.990**
25.810	**0.040**	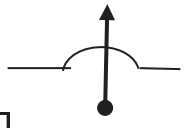 19	TOPE	**7.950**
26.750	**0.940**	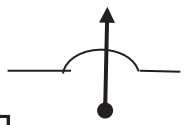 20	TOPE	**7.010**

CH	0A	SALIDA PARQUE CERRADO HOTEL FIESTA INN	DISTANCIA	0
CH TC	1	JILOTUPA - TAMALA 1	33.76 km.	
		TRAMO CRONOMETRADO	PROMEDIO	TIEMPO 00:30'
			62 k/h	

DISTANCIA TOTAL	DISTANCIA PARCIAL	DIRECCIÓN	INFORMACIÓN	DIST. REG.
27.100	**0.350**	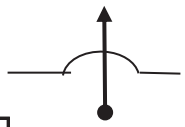 21	TOPE	**6.660**
27.480	**0.380**	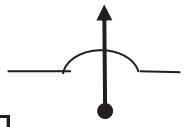 22	TOPE	**6.280**
33.380	**5.900**	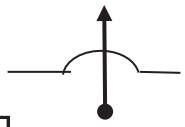 23	TOPE	**0.380**
33.580	**0.200**	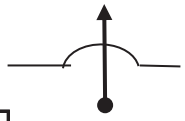 24	TOPE	**0.180**
33.670	**0.090**	-1- 25	CONTROL CH PINTADO EN LETRERO LADO IZQUIERDO	**0.090**
33.760	**0.090**	-1- 26	KM 8 LADO DERECHO. CONTROL A GPS 19.05327 -103.75642	**0.000**

TC	1	JILOTUPA - TAMALA 1	DISTANCIA	1
CH TC	2	TAMALA - LA SALADA 1	5.51 km.	
TRAMO CRONOMETRADO			PROMEDIO	TIEMPO 00:09'
1	JILOTUPA - TAMALA 1	5.040 km.	37 k/h	

DISTANCIA TOTAL	DISTANCIA PARCIAL	DIRECCIÓN	INFORMACIÓN			DIST. REG.
0.000	0.000	1 -1- 5.04	**CONTROL "A" KM 8 LADO DERECHO**			5.510
			GPS	19.05327	-103.75642	
1.330	1.330	2 3.71	DERECHA 3 !!!			4.180
1.970	0.640	3 3.07	DERECHA 2!!			3.540
4.350	2.380	4 0.69	IZQUIERDA 3 LARGA !!!			1.160
5.040	0.690	5 - 1 - 0.00	CONTROL "B" PISO L.D.			0.470
			GPS	19.00984	-103.75619	
5.160	0.120	6 ALTO - 1 -	CONTROL C PINTADO AL PISO			0.350
5.340	0.180	7	TOPE Y TOMAR A LA DERECHA			0.170
5.460	0.120	8 -CH2-	CONTROL CH PINTADO EN POSTE LADO DERECHO JUNTO A LETRERO DE CURVA			0.050
5.510	0.050	9 -2-	CONTROL A EN LETRERO INVERTIDO LADO DERECHO			0.000
			GPS	19.00807	-103.75791	

TC	2	TAMALA - LA SALADA 1	DISTANCIA	2
CH TC	3	JILOTUPA - TAMALA 2	27.62 km.	
TRAMO CRONOMETRADO			PROMEDIO	TIEMPO 00:30'
2		TAMALA-LA SALADA 1	5.160 km.	47 k/h

DISTANCIA TOTAL	DISTANCIA PARCIAL	DIRECCIÓN	INFORMACIÓN	DIST. REG.
0.000	0.000	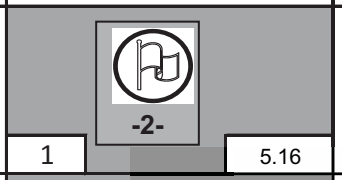	**CONTROL "A"** GPS 19.00807 -103.75791	27.620
0.450	0.450	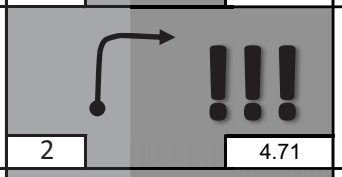	DERECHA 3!!!	27.170
0.790	0.340	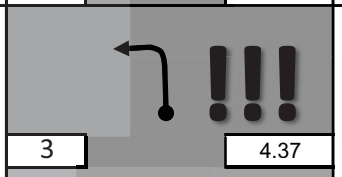	IZQUIERDA 3!!!	26.830
0.950	0.160		DERECHA 4 !!!!	26.670
1.390	0.440	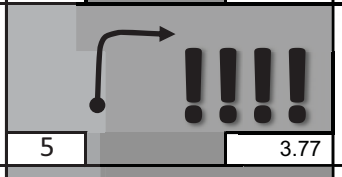	DERECHA 4!!!!	26.230
1.610	0.220	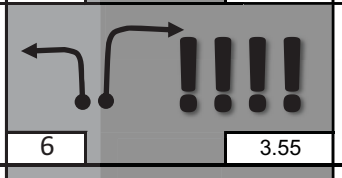	IZQUIERDA 4 , DERECHA 4	26.010
2.180	0.570	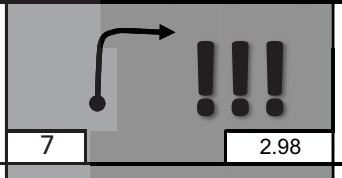	DERECHA 3!!!	25.440
3.210	1.030	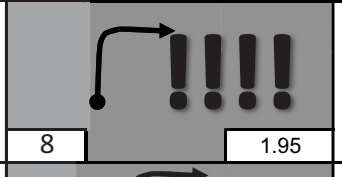	DERECHA 4!!!!	24.410
3.580	0.370	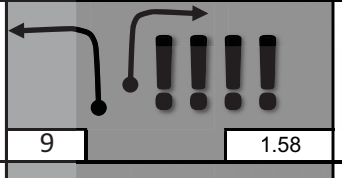	IZQUIERDA 4!!!!, DERECHA 4!!!!	24.040
4.090	0.510	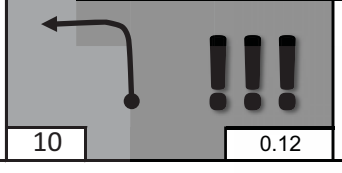	IZQUIERDA 4!!!!	23.530

TC	2	TAMALA - LA SALADA 1	DISTANCIA	2
CH TC	3	JILOTUPA - TAMALA 2	27.62 km.	

TRAMO CRONOMETRADO			PROMEDIO	TIEMPO
2	TAMALA-LA SALADA 1	5.160 km.	47 k/h	00:30'

DISTANCIA TOTAL	DISTANCIA PARCIAL	DIRECCIÓN	INFORMACIÓN	DIST. REG.
5.160	1.070	11 0.00	CONTROL B AL PISO LETRERO "MANZANILLO-COLIMA" GPS 19.02604 -103.79079	22.460
5.400	0.240	12	CONTROL C AL PISO EN TOPE	22.220
5.440	0.040	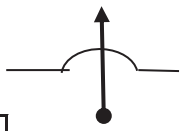 13	TOPE	22.180
5.470	0.030	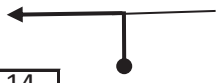 14	TOPE Y TOMAR A LA IZQUIERDA	22.150
5.670	0.200	15	TOMAR POR LA DERECHA	21.950
5.800	0.130	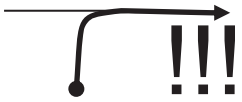 16	ENTRONQUE CON AUTOPISTA	21.820
6.290	0.490	17	KM 24 LADO DERECHO	21.330
15.260	8.970	18	KM 15	12.360
17.270	2.010	19	PUENTE PEATONAL. TOMAR CARRIL DERECHO	10.350
18.180	0.910	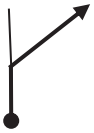 20	TOMAR A LA DERECHA POR DIAGONAL	9.440

TC	2	TAMALA - LA SALADA 1		DISTANCIA	2
CH TC	3	JILOTUPA - TAMALA 2		27.62 km.	
TRAMO CRONOMETRADO				PROMEDIO	TIEMPO 00:30'
2		TAMALA-LA SALADA 1	5.160 km.	47 k/h	

DISTANCIA TOTAL	DISTANCIA PARCIAL	DIRECCIÓN	INFORMACIÓN	DIST. REG.
18.740	**0.560**	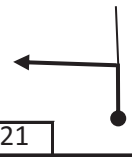 21	TOMAR A LA IZQUIERDA RUMBO A "LOS ORTICES"	**8.880**
19.610	**0.870**	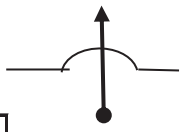 22	TOPE	**8.010**
19.630	**0.020**	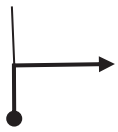 23	TOMAR A LA DERECHA	**7.990**
19.670	**0.040**	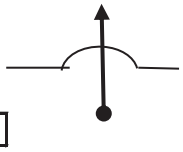 24	TOPE	**7.950**
20.750	**1.080**	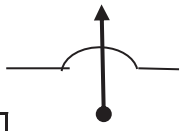 25	TOPE	**6.870**
20.960	**0.210**	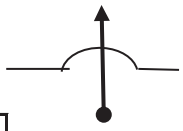 26	TOPE	**6.660**
21.340	**0.380**	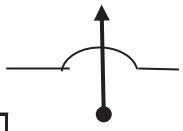 27	TOPE	**6.280**
27.240	**5.900**	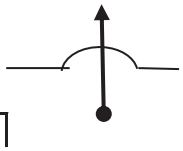 28	TOPE	**0.380**
27.340	**0.100**	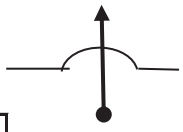 29	TOPE	**0.280**
27.440	**0.100**	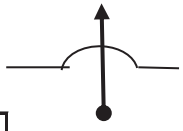 30	TOPE	**0.180**

TC	2	TAMALA - LA SALADA 1		DISTANCIA	2
CH TC	3	JILOTUPA - TAMALA 2		27.62 km.	
TRAMO CRONOMETRADO				PROMEDIO	TIEMPO 00:30'
2		TAMALA-LA SALADA 1	5.160 km.	47 k/h	

DISTANCIA		DIRECCIÓN		INFORMACIÓN	DIST. REG.
TOTAL	PARCIAL				
27.530	0.090	-CH3- 31		CONTROL - CH PINTADO EN LETRERO LADO IZQUIERDO	0.090
27.620	0.090	-3- 32		CONTROL A EN LETRERO INVERTIDO LADO DERECHO	0.000

TC	3	JILOTUPA - TAMALA 2		DISTANCIA	3
CH TC	4	TAMALA - LA SALADA 2		5.51 km.	
TRAMO CRONOMETRADO				PROMEDIO	TIEMPO 00:09'
3		JILOTUPA - TAMALA 2	5.040 km.	37 k/h	

DISTANCIA TOTAL	DISTANCIA PARCIAL	DIRECCIÓN	INFORMACIÓN			DIST. REG.
0.000	0.000	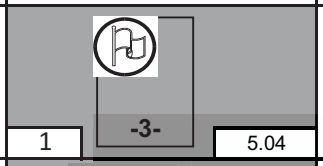 1 5.04	**CONTROL "A" KM 8 LADO DERECHO**			5.510
			GPS	19.05327	-103.75642	
1.330	1.330	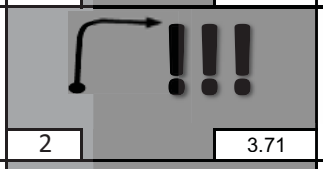 2 3.71	DERECHA 3 !!!			4.180
1.970	0.640	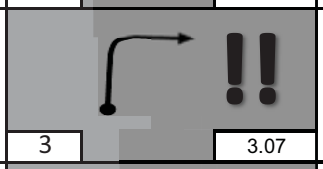 3 3.07	DERECHA 2!!			3.540
4.350	2.380	 4 0.69	IZQUIERDA 3 LARGA !!!			1.160
5.040	0.690	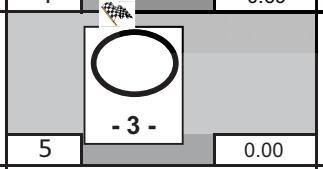 5 0.00	CONTROL "B" PISO L.D.			0.470
			GPS	19.00984	-103.75619	
5.160	0.120	6	CONTROL C PINTADO AL PISO			0.350
5.340	0.180	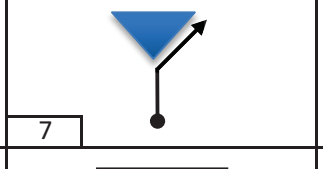 7	TOPE Y TOMAR A LA DERECHA			0.170
5.460	0.120	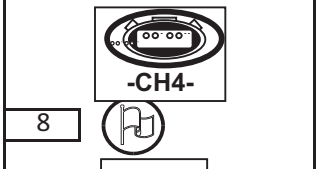 8	CONTROL CH PINTADO EN POSTE LADO DERECHO JUNTO A LETRERO DE CURVA			0.050
5.510	0.050	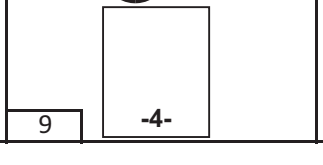 9	CONTROL A EN LETRERO INVERTIDO LADO DERECHO			0.000
			GPS	19.00807	-103.75791	

TC	4	TAMALA - LA SALADA 2		DISTANCIA	4
CH TC	5	MADRID - JALA		31.82 km.	
		TRAMO CRONOMETRADO		PROMEDIO	TIEMPO 00:40'
4		TAMALA-LA SALADA 2	5.160 km.	47 k/h	

DISTANCIA TOTAL	DISTANCIA PARCIAL	DIRECCIÓN	INFORMACIÓN	DIST. REG.
0.000	0.000	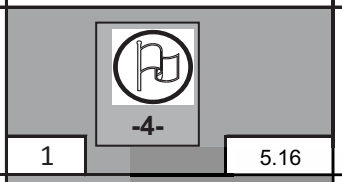	**CONTROL "A"** GPS 19.00807 -103.75791	31.820
0.450	0.450	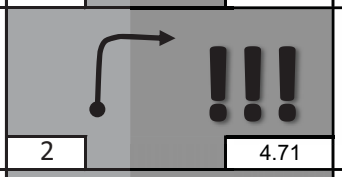	DERECHA 3!!!	31.370
0.790	0.340	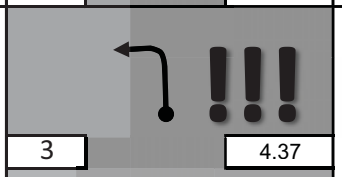	IZQUIERDA 3!!!	31.030
0.950	0.160		DERECHA 4 !!!!	30.870
1.390	0.440	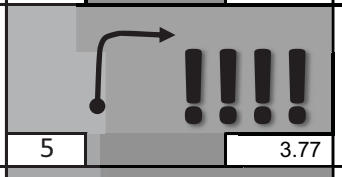	DERECHA 4!!!!	30.430
1.610	0.220	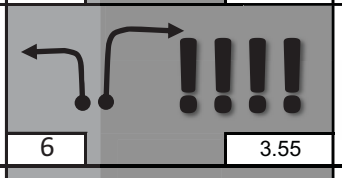	IZQUIERDA 4 , DERECHA 4	30.210
2.180	0.570	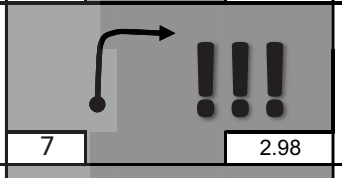	DERECHA 3!!!	29.640
3.210	1.030	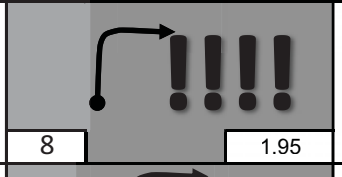	DERECHA 4!!!!	28.610
3.580	0.370	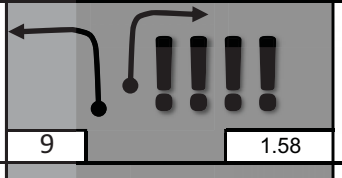	IZQUIERDA 4!!!!, DERECHA 4!!!!	28.240
4.090	0.510	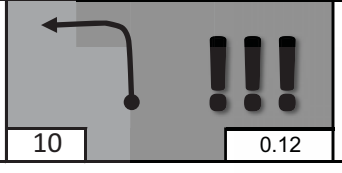	IZQUIERDA 4!!!!	27.730

TC	4	TAMALA - LA SALADA 2		DISTANCIA	4
CH TC	5	MADRID - JALA		31.82 km.	
		TRAMO CRONOMETRADO		PROMEDIO	TIEMPO 00:40'
4		TAMALA-LA SALADA 2	5.160 km.	47 k/h	

DISTANCIA TOTAL	DISTANCIA PARCIAL	DIRECCIÓN	INFORMACIÓN	DIST. REG.
5.160	1.070	11 0.00	CONTROL B AL PISO LETRERO "MANZANILLO-COLIMA" GPS 19.02604 -103.79079	26.660
5.400	0.240	12	CONTROL C AL PISO EN TOPE	26.420
5.440	0.040	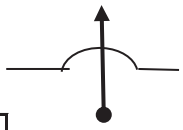 13	TOPE	26.380
5.470	0.030	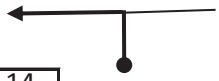 14	TOPE Y TOMAR A LA IZQUIERDA	26.350
5.670	0.200	15	TOMAR POR LA DERECHA	26.150
5.800	0.130	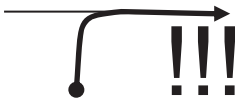 16	ENTRONQUE CON AUTOPISTA	26.020
6.290	0.490	17	KM 24 LADO DERECHO. TOMAR CARRIL IZQUIERDO PARA DAR VUELTA EN U	25.530
6.620	0.330	18	RETORNO, VUELTA EN U RUMBO A MANZANILLO	25.200
7.100	0.480	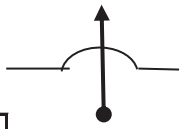 19	VIBRADORES	24.720
15.000	7.900	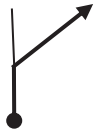 20	KM 32 LADO DERECHO	16.820

TC	4	TAMALA - LA SALADA 2		DISTANCIA	4
CH TC	5	MADRID - JALA		31.82 km.	
TRAMO CRONOMETRADO				PROMEDIO	TIEMPO 00:40'
4		TAMALA-LA SALADA 2	5.160 km.	47 k/h	

DISTANCIA TOTAL	DISTANCIA PARCIAL	DIRECCIÓN	INFORMACIÓN	DIST. REG.
16.670	**1.670**	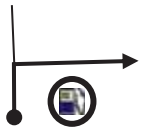 21	ENTRONQUE JUNTO A PEMEX, SE PERMITE RECARGA. TOMAR A LA DERECHA RUMBO A MADRID	**15.150**
17.430	**0.760**	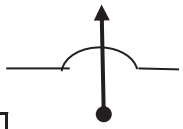 22	TOPE	**14.390**
17.920	**0.490**	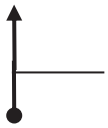 23	SEGUIR DE FRENTE	**13.900**
18.080	**0.160**	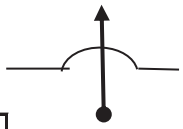 24	TOPE	**13.740**
19.630	**1.550**	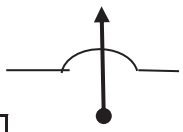 25	TOPE	**12.190**
19.710	**0.080**	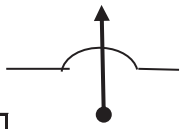 26	TOPE	**12.110**
19.820	**0.110**	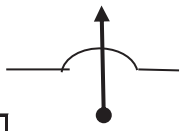 27	TOPES (2)	**12.000**
19.860	**0.040**	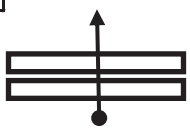 28	CRUCE FERROCARRIL	**11.960**
20.020	**0.160**	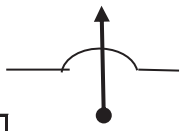 29	TOPES (3)	**11.800**
22.600	**2.580**	30	KM 6 LADO DERECHO	**9.220**

TC	4	TAMALA - LA SALADA 2		DISTANCIA	4
CH TC	5	MADRID - JALA		31.82 km.	
TRAMO CRONOMETRADO				PROMEDIO	TIEMPO 00:40'
4		TAMALA-LA SALADA 2	5.160 km.	47 k/h	

DISTANCIA TOTAL	DISTANCIA PARCIAL	DIRECCIÓN	INFORMACIÓN			DIST. REG.
28.700	**6.100**	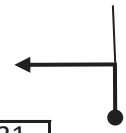 31	ENTRONQUE, TOMAR A LA IZQUIERDA			**3.120**
31.250	**2.550**	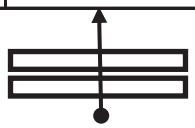 32	CRUCE FERROCARRIL			**0.570**
31.730	**0.480**	-CH5- 33	CONTROL CH PINTADO AL PISO JUNTO A ARBOL			**0.090**
31.820	**0.090**	-5- 34	CONTROL A. KM 3 LADO DERECHO			**0.000**
			GPS	19.09039	-103.87354	

TC	5	MADRID - JALA	DISTANCIA	5
CH TC	5A	ENTRADA SERVICIO PUEBLO JUAREZ	31.04 km.	
TRAMO CRONOMETRADO			PROMEDIO	TIEMPO 00:40'
5		MADRID - JALA	5.890 km.	47 k/h

DISTANCIA TOTAL	DISTANCIA PARCIAL	DIRECCIÓN	INFORMACIÓN	DIST. REG.
0.000	0.000	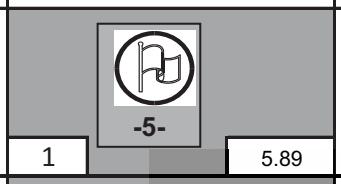	**CONTROL "A" KM 3** GPS 19.09039 -103.87354	31.040
1.080	1.080	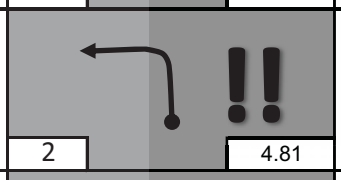	IZQUIERDA 2!!	29.960
1.960	0.880	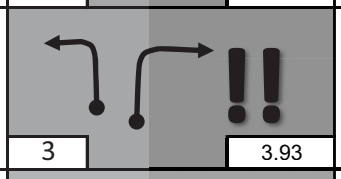	IZQUIERDA 2!! DERECHA 2!!	29.080
2.270	0.310	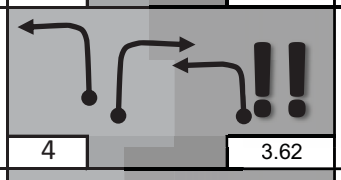	IZQUIERDA 2!! DERECHA 2!! IZQUIERDA 2!!	28.770
2.530	0.260	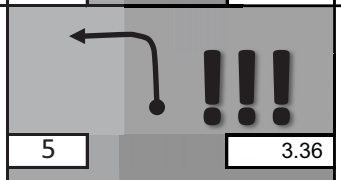	IZQUIERDA 3!!!	28.510
2.670	0.140		DERECHA 3!!! LARGA	28.370
2.820	0.150		IZQUIERDA 3!!!	28.220
3.040	0.220	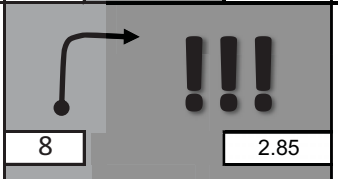	DERECHA 3!!!	28.000
3.150	0.110	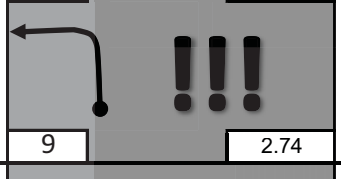	IZQUIERDA 3!!!	27.890
3.800	0.650	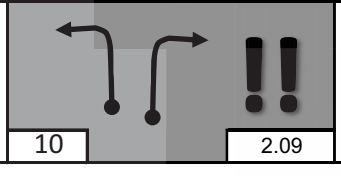	IZQUIERDA 2!! DERECHA 2!!	27.240

TC	5	MADRID - JALA	DISTANCIA	5
CH TC	5A	ENTRADA SERVICIO PUEBLO JUAREZ	31.04 km.	
TRAMO CRONOMETRADO			PROMEDIO	TIEMPO 00:40'
5	MADRID - JALA	5.890 km.	47 k/h	

DISTANCIA TOTAL	DISTANCIA PARCIAL	DIRECCIÓN	INFORMACIÓN	DIST. REG.
4.040	0.240	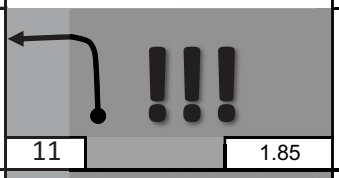 11 1.85	IZQUIERDA 3!!!	27.000
4.240	0.200	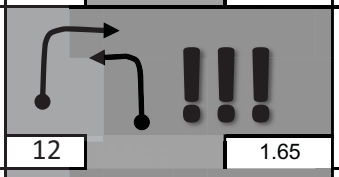 12 1.65	DERECHA 3!!! IZQUIERDA 3!!!	26.800
4.540	0.300	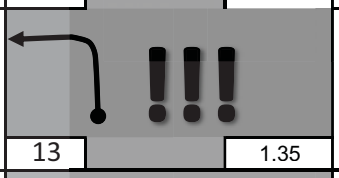 13 1.35	IZQUIERDA 3!!! LARGA	26.500
5.890	1.350	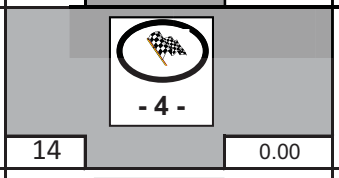 14 0.00	CONTROL B KM 9 LADO DERECHO GPS 19.12423 -103.85618	25.150
6.100	0.210	15	CONTROL C LETRERO "JALA" LADO DERECHO	24.940
6.140	0.040	16	TOMAR A LA DERECHA POR TERRACERIA	24.900
6.260	0.120	17	INICIA EMPEDRADO	24.780
6.330	0.070	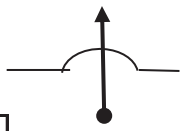 18	TOPE	24.710
6.470	0.140	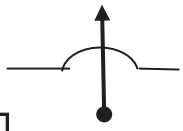 19	TOMAR A LA IZQUIERDA RUMBO A 2LOS AMIALES - COQUIMATLAN" POR CALLE 5 DE MAYO	24.570
6.910	0.440	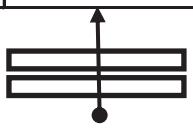 20	CRUCE FERROCARRIL, SEGUIR POR LA DERECHA	24.130

TC	5	MADRID - JALA		DISTANCIA	5
CH TC	5A	ENTRADA SERVICIO PUEBLO JUAREZ		31.04 km.	
		TRAMO CRONOMETRADO		PROMEDIO	TIEMPO 00:40'
5		MADRID - JALA	5.890 km.	47 k/h	

DISTANCIA TOTAL	DISTANCIA PARCIAL	DIRECCIÓN	INFORMACIÓN	DIST. REG.
6.980	0.070	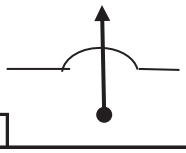 21	TOPE	24.060
7.230	0.250	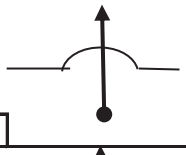 22	TOPE	23.810
7.830	0.600	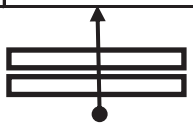 23	CRUCE FERROCARRIL	23.210
8.030	0.200	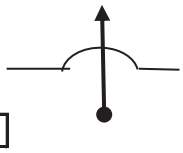 24	TOPE	23.010
8.110	0.080	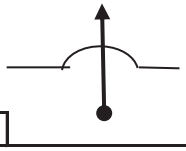 25	TOPE	22.930
10.700	2.590	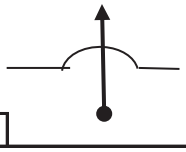 26	TOPE JUNTO A RANCHO "LA GUADALUPANA"	20.340
10.980	0.280	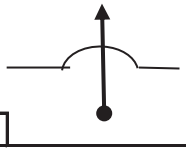 27	TOPE	20.060
11.320	0.340	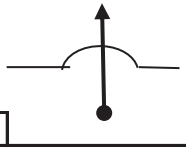 28	TOPE "LOS AMIALES"	19.720
11.560	0.240	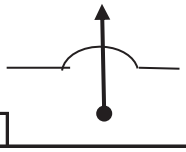 29	TOPE	19.480
11.820	0.260	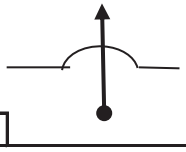 30	TOPE	19.220

TC	5	MADRID - JALA		DISTANCIA	5
CH TC	5A	ENTRADA SERVICIO PUEBLO JUAREZ		31.04 km.	
TRAMO CRONOMETRADO				PROMEDIO	TIEMPO 00:40'
5		MADRID - JALA	5.890 km.	47 k/h	

DISTANCIA TOTAL	DISTANCIA PARCIAL	DIRECCIÓN	INFORMACIÓN	DIST. REG.
11.920	0.100	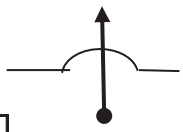 31	TOPE	19.120
12.950	1.030	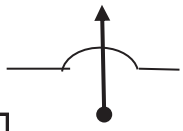 32	TOPE Y PUENTE	18.090
13.280	0.330	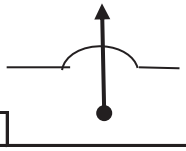 33	TOPE	17.760
15.910	2.630	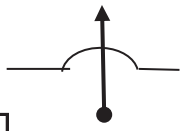 34	TOPE	15.130
16.170	0.260	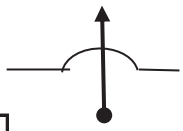 35	TOPE INCIA POBLADO "COQUIMATLAN"	14.870
16.250	0.080	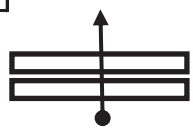 36	TOPE Y CRUCE FERROCARRIL	14.790
16.300	0.050	37	TOMAR A LA DERECHA JUNTO A VIA DEL TREN	14.740
16.450	0.150	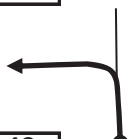 48	TOMAR A LA IZQUIERDA JUNTO A CARNICERIA	14.590
16.600	0.150	39	TOPE, INICIA CARRETERA, SEGUIR DE FRENTE	14.440
16.730	0.130	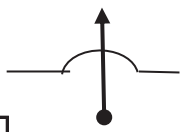 40	TOPE	14.310

TC	5	MADRID - JALA	DISTANCIA	5
CH TC	5A	ENTRADA SERVICIO PUEBLO JUAREZ	31.04 km.	
TRAMO CRONOMETRADO			PROMEDIO	TIEMPO 00:40'
5	MADRID - JALA	5.890 km.	47 k/h	

DISTANCIA TOTAL	DISTANCIA PARCIAL	DIRECCIÓN	INFORMACIÓN	DIST. REG.
18.930	**2.200**	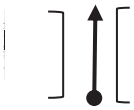 41	PUENTE ARMERIA	**12.110**
22.040	**3.110**	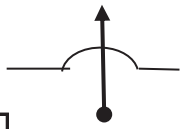 42	TOPE	**9.000**
23.200	**1.160**	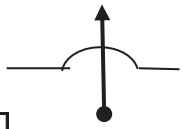 43	TOPE	**7.840**
23.640	**0.440**	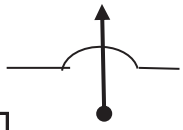 44	TOPE	**7.400**
29.950	**6.310**	45	PEMEX L.I.	**1.090**
30.380	**0.430**	56	TOPE, INICIA PUEBLO JUAREZ, RODEAR CUCHILLA Y SEGUIR DE FRENTE	**0.660**
30.460	**0.080**	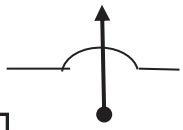 47	TOPE	**0.580**
30.820	**0.360**	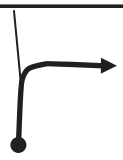 48	TOMAR A LA DERECHA POR CALLE 5 DE MAYO (NO TIENE LETRERO)	**0.220**
30.980	**0.160**	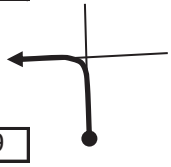 49	TOMAR A LA IZQUIERDA	**0.060**
31.040	**0.060**	-CH5A- 50	CONTROL CH. ENTRADA A SERVICIO	**0.000**

TC	5A	ENTRADA SERVICIO 1 PUEBLO JUAREZ	DISTANCIA	5
CH	5B	ENTRADA RECLASIFIACION	0.00 km.	
TRAMO CRONOMETRADO			0	TIEMPO 00:40'
			0 k/h	

DISTANCIA TOTAL	DISTANCIA PARCIAL	DIRECCIÓN		INFORMACIÓN	DIST. REG.
0.000	0.000	-5A- 1		CONTROL "CH-5A" ENTRADA A SERVICIO 1	0.000

0.000	0.000	-5B- 2		CONTROL "CH-5B" ENTRADA RECLASIFICACION 0.000

TC	5A	ENTRADA SERVICIO 1 PUEBLO JUAREZ	DISTANCIA	5
CH	5B	ENTRADA RECLASIFIACION	0.00 km.	
TRAMO CRONOMETRADO			0	TIEMPO 00:40'
			0 k/h	

DISTANCIA TOTAL	DISTANCIA PARCIAL	DIRECCIÓN	INFORMACIÓN	DIST. REG.
0.000	0.000	-5A- 1	CONTROL "CH-5A" ENTRADA A RECLASIFICACION	0.000

CONFIRMAR HORA DE SALIDA CON COMISARIO Y ENTREGA DE NUEVO CARNET
SALIDA PRIMER AUTO 12:08

0.000	0.000	-5B- 2	CONTROL "CH-5C" SALIDA RECLASIFICACION	0.000

TC	5C	SALIDA RECLASIFICACION	DISTANCIA	5
CH	6	PUEBLO JUAREZ - ARMERIA 1	3.51 km.	
TRAMO CRONOMETRADO			0	TIEMPO 00:06'
			35 k/h	

DISTANCIA TOTAL	DISTANCIA PARCIAL	DIRECCIÓN	INFORMACIÓN	DIST. REG.
0.000	0.000	1 -0-	CONTROL "CH-0" SALIDA RECLASIFICACION TOPE JUNTA MUNICIPAL PUEBLO JUAREZ	3.510
0.100	0.100	2	TOPE	3.410
0.200	0.100	3	SEGUIR DE FRENTE	3.310
0.280	0.080	4	TOPE SEGUIR DE FRENTE	3.230
0.390	0.110	5	SEGUIR DE FRENTE	3.120
0.500	0.110	6	INICIA PAVIMENTO	3.010
1.490	0.990	7	KM 1 LADO DERECHO	2.020
3.380	1.890	8 -6-	CONTROL CH LADO DERECHO AL PISO JUNTO A ENTRADA RANCHO	0.130
3.510	0.130	9 -6-	KM 3 CONTROL A GPS 19.17765 -103.96013	0.000

TC	6	PUEBLO JUAREZ - ARMERIA 1		DISTANCIA	6
CH TC	6A	VUELTA EN U		14.62 km.	
TRAMO CRONOMETRADO				PROMEDIO	TIEMPO 00:15'
6		PUEBLO JUAREZ - ARMERIA 1	13.950 km.	62 k/h	

DISTANCIA TOTAL	DISTANCIA PARCIAL	DIRECCIÓN	INFORMACIÓN	DIST. REG.
0.000	0.000	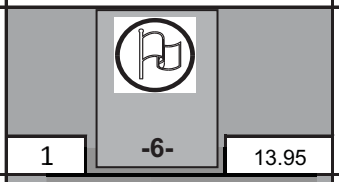	**CONTROL "A" KM 3** GPS 19.17765 -103.96013	14.620
0.380	0.380		PASO MALO	14.240
1.710	1.330	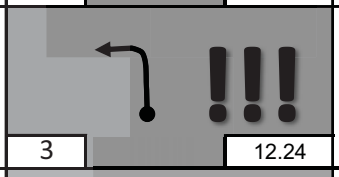	IZQUIERDA 3!!!	12.910
2.670	0.960	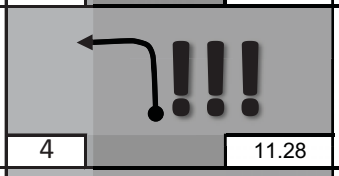	IZQUIERDA 3!!!	11.950
3.130	0.460	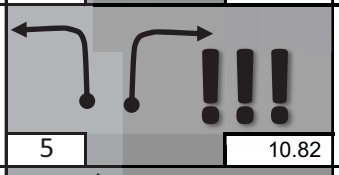	IZQUIERDA 3!!! DERECHA 3!!!	11.490
3.740	0.610	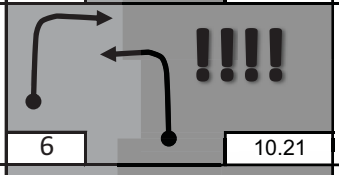	DERECHA 4!!!! IZQUIERDA 4!!!!	10.880
4.080	0.340	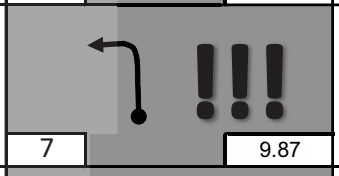	IZQUIERDA 3!!!	10.540
4.280	0.200	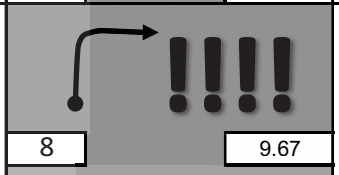	DERECHA 4!!!!	10.340
4.410	0.130		DERECHA 4!!!!	10.210
4.560	0.150	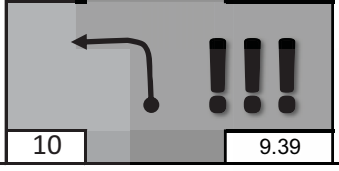	IZQUIERDA 4!!!!	10.060

TC	6	PUEBLO JUAREZ - ARMERIA 1		DISTANCIA	6
CH TC	6A	VUELTA EN U		14.62 km.	
TRAMO CRONOMETRADO				PROMEDIO	TIEMPO 00:15'
6		PUEBLO JUAREZ - ARMERIA 1	13.950 km.	62 k/h	

DISTANCIA TOTAL	DISTANCIA PARCIAL	DIRECCIÓN	INFORMACIÓN	DIST. REG.
5.220	0.660		IZQUIERDA 4!!!!	9.400
5.350	0.130	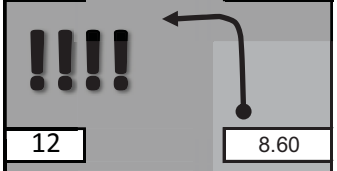	IZQUIERDA 4!!!!	9.270
5.450	0.100		DERECHA 4!!!! LARGA	9.170
6.080	0.630	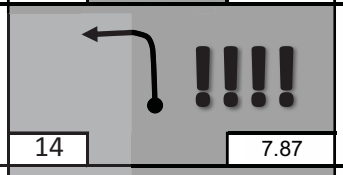	IZQUIERDA 4!!!!	8.540
6.290	0.210	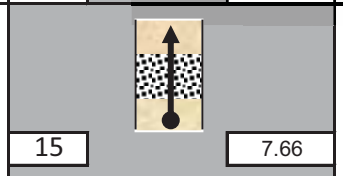	VADO CON AGUA!!!	8.330
6.450	0.160	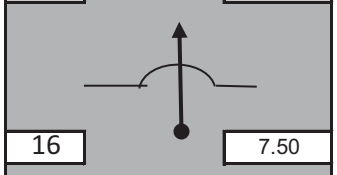	TOPE	8.170
6.530	0.080	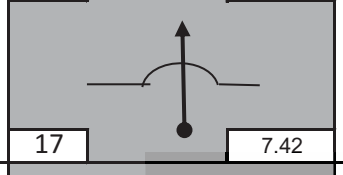	TOPE	8.090
8.130	1.600	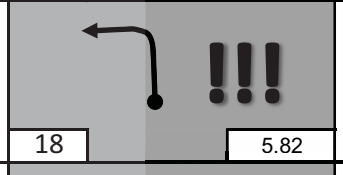	IZQUIERDA 3!!! LARGA	6.490
9.300	1.170	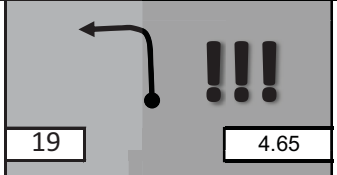	IZQUIERDA 3!!!	5.320
9.420	0.120	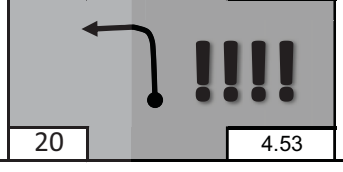	IZQUIERDA 4!!!! EN PUENTE	5.200

TC	6	PUEBLO JUAREZ - ARMERIA 1		DISTANCIA	6
CH TC	6A	VUELTA EN U		14.62 km.	
TRAMO CRONOMETRADO				PROMEDIO	TIEMPO 00:15'
6		PUEBLO JUAREZ - ARMERIA 1	13.950 km.	62 k/h	

DISTANCIA TOTAL	DISTANCIA PARCIAL	DIRECCIÓN	INFORMACIÓN	DIST. REG.
9.600	0.180	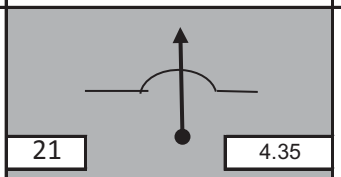 21 4.35	TOPE	5.020
9.650	0.050	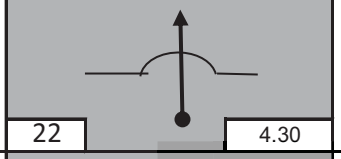 22 4.30	TOPE	4.970
9.960	0.310	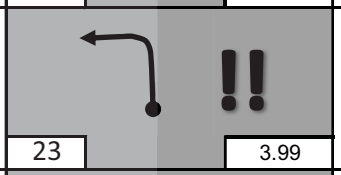 23 3.99	IZQUIERDA 2!! LARGA	4.660
13.950	3.990	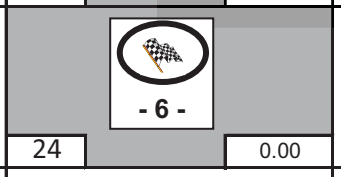 24 0.00	CONTROL B PINTADO AL PISO LADO DERECHO GPS 19.10701 -104.02563	0.670
14.180	0.230	25	CONTROL C EN ENTRADA RANCHO "LA ATRAVEZADA"	0.440
14.620	0.440	26	CONTROL CH PINTADO AL PISO LADO DERECHO FRENTE A ENTRADA DE RANCHO. NO PENALIZA ADELANTO	0.000

TC	6A	SALIDA VUELTA EN U	DISTANCIA	6
CH	7	ARMERIA - PUEBLO JUAREZ 1	0.53 km.	
TRAMO CRONOMETRADO			0	TIEMPO 00:40'
			0 k/h	

DISTANCIA TOTAL	DISTANCIA PARCIAL	DIRECCIÓN		INFORMACIÓN			DIST. REG.
0.000	0.000	1	-6A-	CONTROL "CH6B" ENTRADA A VUELTA EN U. ESPERAR AQUÍ SU TIEMPO PARA DAR VUELTA EN U			0.530
0.420	0.420	2	-7-	CONTROL CH EN TOPE			0.110
0.530	0.110	3	-7-	CONTROL A EN SEGUNDO TOPE			0.000
				GPS	19.10591	-104.02555	

TC	7	ARMERIA - PUEBLO JUAREZ 1		DISTANCIA	7
CH TC	6A	ENTRADA SERVICIO 2 PUEBLO JUAREZ		17.57 km.	
TRAMO CRONOMETRADO				PROMEDIO	TIEMPO 00:18'
7		ARMERIA - PUEBLO JUAREZ 1	13.650 km.	58 k/h	

DISTANCIA TOTAL	DISTANCIA PARCIAL	DIRECCIÓN	INFORMACIÓN			DIST. REG.
0.000	0.000	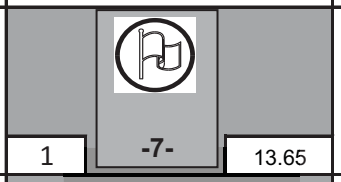	**CONTROL A JUNTO A TOPE**			17.570
			GPS	19.10591	-104.02555	
2.150	2.150		IZQUIERDA 2!!			15.420
3.000	0.850	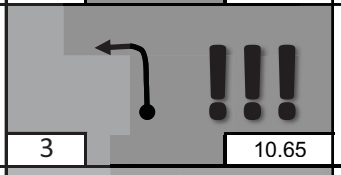	IZQUIERDA 2!! POSIBLE DESLAVE			14.570
3.730	0.730	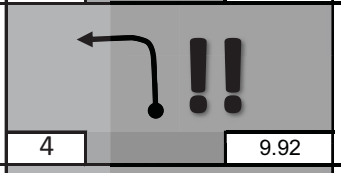	IZQUIERDA 2!! LARGA			13.840
3.990	0.260	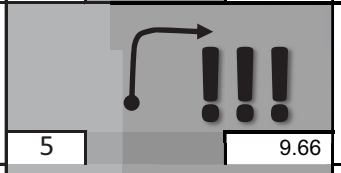	DERECHA 3!!!			13.580
4.360	0.370	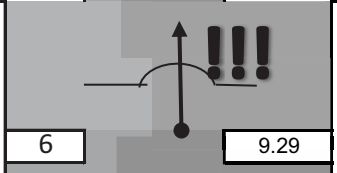	TOPES (2) NO SE VEN			13.210
4.540	0.180	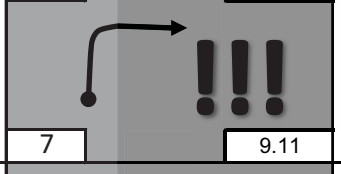	DERECHA 3!!! EN PUENTE			13.030
5.600	1.060	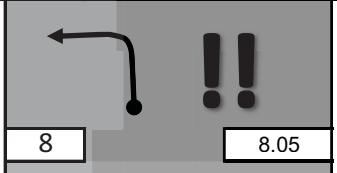	IZQUIERDA 2!!			11.970
5.770	0.170	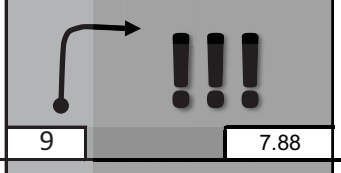	DERECHA 3!!!			11.800
6.200	0.430	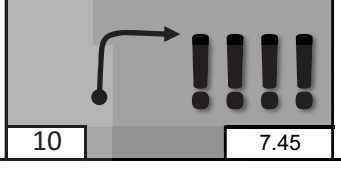	DERECHA 4!!!!			11.370

TC	7	ARMERIA - PUEBLO JUAREZ 1		DISTANCIA	7
CH TC	6A	ENTRADA SERVICIO 2 PUEBLO JUAREZ		17.57 km.	
		TRAMO CRONOMETRADO		PROMEDIO	TIEMPO 00:18'
7		ARMERIA - PUEBLO JUAREZ 1	13.650 km.	58 k/h	

DISTANCIA TOTAL	DISTANCIA PARCIAL	DIRECCIÓN	INFORMACIÓN	DIST. REG.
7.400	1.200	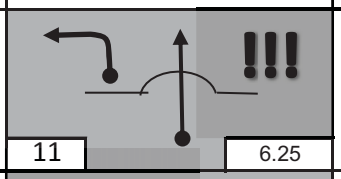	DERECHA 3!!! Y TOPES (2)	10.170
7.680	0.280	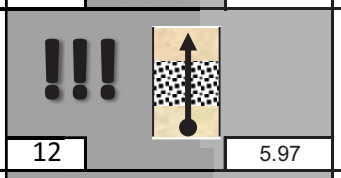	PASO CON AGUA!!!	9.890
7.880	0.200	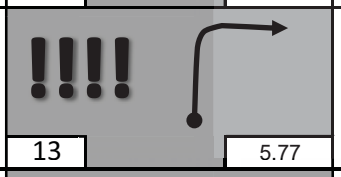	DERECHA 4!!!!	9.690
8.100	0.220	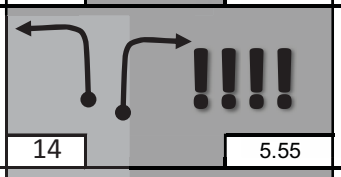	IZQUIERDA 4!!!! DERECHA 3!!!	9.470
8.470	0.370	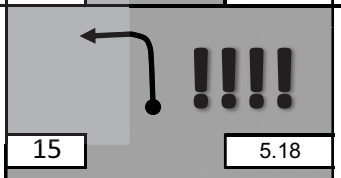	IZQUIERDA 4!!!!	9.100
8.630	0.160	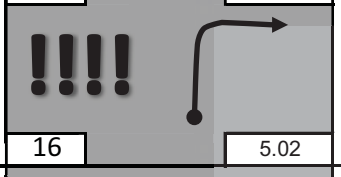	DERECHA 4!!!!	8.940
9.390	0.760	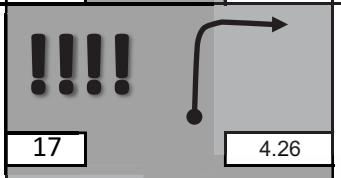	DERECHA 4!!!!	8.180
9.580	0.190	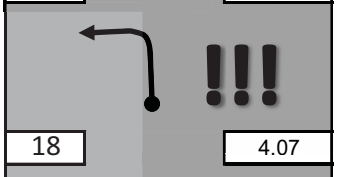	IZQUIERDA 3!!!	7.990
9.700	0.120	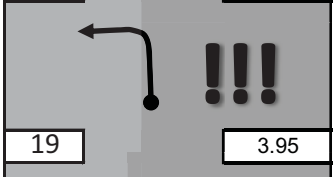	IZQUIERDA 4!!!!	7.870
9.900	0.200	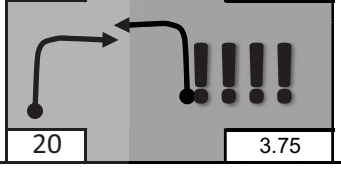	DERECHA 4!!!! IZQUIERDA 3!!!	7.670

TC	7	ARMERIA - PUEBLO JUAREZ 1	DISTANCIA	7
CH TC	6A	ENTRADA SERVICIO 2 PUEBLO JUAREZ	17.57 km.	
TRAMO CRONOMETRADO			PROMEDIO	TIEMPO 00:18'
7	ARMERIA - PUEBLO JUAREZ 1	13.650 km.	58 k/h	

DISTANCIA TOTAL	DISTANCIA PARCIAL	DIRECCIÓN	INFORMACIÓN	DIST. REG.
10.200	0.300	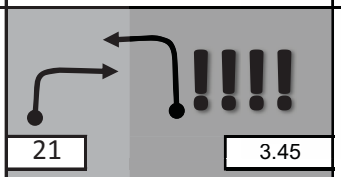 21 3.45	DERECHA 4!!!! IZQUIERDA 3!!!	7.370
10.800	0.600	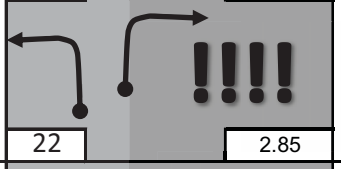 22 2.85	IZQUIERDA 3!!! DERECHA 4!!!!	6.770
11.600	0.800	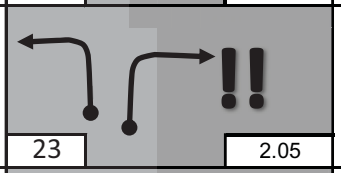 23 2.05	IZQUIERDA 2!! DERECHA 2!!	5.970
11.890	0.290	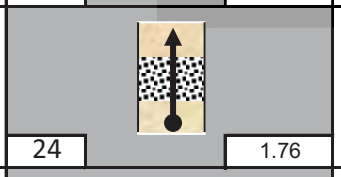 24 1.76	PASO MALO CARRIL DERECHO	5.680
13.650	1.760	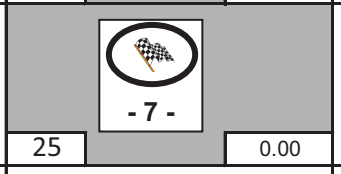 - 7 - 25 0.00	CONTROL B PINTADO AL PISO GPS 19.17649 -103.96383	3.920
14.080	0.430	ALTO - 7 - 26	CONTROL C EN KM 3 INVERTIDO	3.490
17.080	3.000	27	INICIA EMPEDRADO	0.490
17.290	0.210	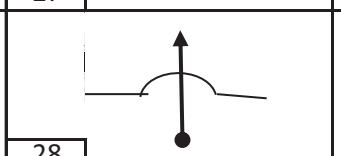 28	TOPE SEGUIR DE FRENTE	0.280
17.490	0.200	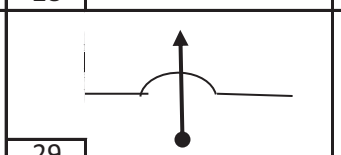 29	TOPE SEGUIR DE FRENTE	0.080
17.570	0.080	-7A- 30	TOPE CONTROL CH. INGRESAR A AREA DE SERVICIO	0.000

TC	7A	ENTRADA SERVICIO 2 PUEBLO JUAREZ	DISTANCIA	7
CH	7B	SALIDA SERVICIO 2	0.00 km.	
TRAMO CRONOMETRADO			0	TIEMPO 00:40'
			0 k/h	

DISTANCIA TOTAL	DISTANCIA PARCIAL	DIRECCIÓN		INFORMACIÓN	DIST. REG.
0.000	0.000	-7A- 1		CONTROL "CH-7A" ENTRADA A SERVICIO 2	0.000

0.000	0.000	-7B- 2		CONTROL "CH-7B" SALIDA SERVICIO 2	0.000

TC	7B	SALIDA SERVICIO 2	DISTANCIA	7
CH	8	PUEBLO JUAREZ - ARMERIA 2	3.51 km.	
TRAMO CRONOMETRADO			0	TIEMPO 00:06'
			35 k/h	

DISTANCIA TOTAL	DISTANCIA PARCIAL	DIRECCIÓN	INFORMACIÓN	DIST. REG.
0.000	0.000	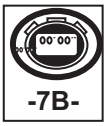 1	**CONTROL "CH-7B" SALIDA RECLASIFICACION TOPE JUNTA MUNICIPAL PUEBLO JUAREZ**	3.510
0.100	0.100	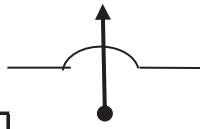 2	**TOPE**	3.410
0.200	0.100	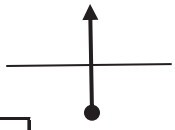 3	**SEGUIR DE FRENTE**	3.310
0.280	0.080	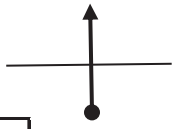 4	**TOPE SEGUIR DE FRENTE**	3.230
0.390	0.110	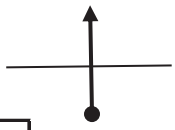 5	**SEGUIR DE FRENTE**	3.120
0.500	0.110	6	**INICIA PAVIMENTO**	3.010
1.490	0.990	7	**KM 1 LADO DERECHO**	2.020
3.380	1.890	8	**CONTROL CH LADO DERECHO AL PISO JUNTO A ENTRADA RANCHO**	0.130
3.510	0.130	9	**KM 3 CONTROL A** GPS 19.17765 -103.96013	0.000

TC	8	PUEBLO JUAREZ - ARMERIA 2	DISTANCIA	8
CH TC	8A	VUELTA EN U	14.62 km.	
TRAMO CRONOMETRADO			PROMEDIO	TIEMPO 00:15'
8	PUEBLO JUAREZ - ARMERIA 2	13.950 km.	62 k/h	

DISTANCIA TOTAL	DISTANCIA PARCIAL	DIRECCIÓN	INFORMACIÓN	DIST. REG.
0.000	0.000	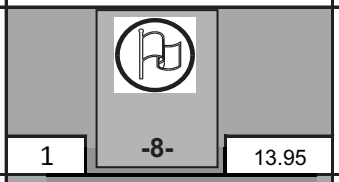	**CONTROL "A" KM 3** GPS 19.17765 -103.96013	14.620
0.380	0.380		PASO MALO	14.240
1.710	1.330	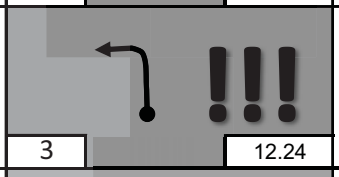	IZQUIERDA 3!!!	12.910
2.670	0.960	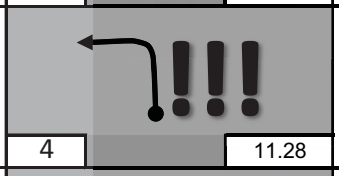	IZQUIERDA 3!!!	11.950
3.130	0.460	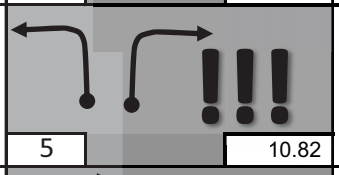	IZQUIERDA 3!!! DERECHA 3!!!	11.490
3.740	0.610	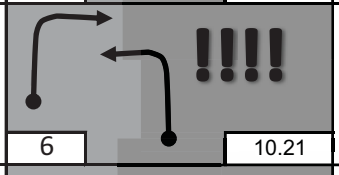	DERECHA 4!!!! IZQUIERDA 4!!!!	10.880
4.080	0.340	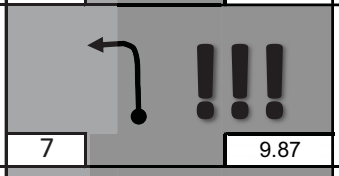	IZQUIERDA 3!!!	10.540
4.280	0.200	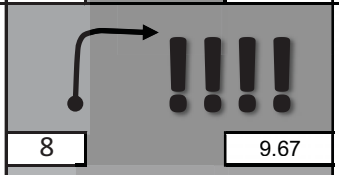	DERECHA 4!!!!	10.340
4.410	0.130		DERECHA 4!!!!	10.210
4.560	0.150	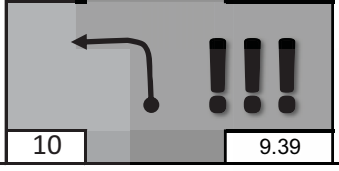	IZQUIERDA 4!!!!	10.060

TC	8	PUEBLO JUAREZ - ARMERIA 2		DISTANCIA	8
CH TC	8A	VUELTA EN U		14.62 km.	
TRAMO CRONOMETRADO				PROMEDIO	TIEMPO 00:15'
8		PUEBLO JUAREZ - ARMERIA 2	13.950 km.	62 k/h	

DISTANCIA TOTAL	DISTANCIA PARCIAL	DIRECCIÓN	INFORMACIÓN	DIST. REG.
5.220	0.660		IZQUIERDA 4!!!!	9.400
5.350	0.130	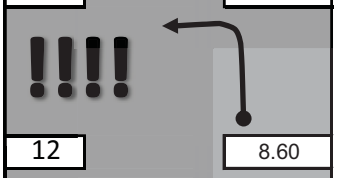	IZQUIERDA 4!!!!	9.270
5.450	0.100		DERECHA 4!!!! LARGA	9.170
6.080	0.630	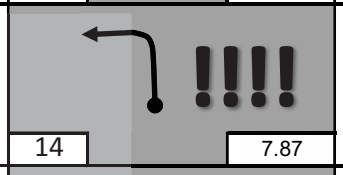	IZQUIERDA 4!!!!	8.540
6.290	0.210	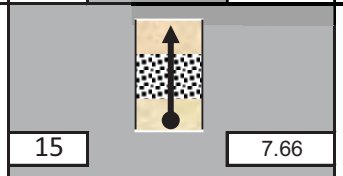	VADO CON AGUA!!!	8.330
6.450	0.160	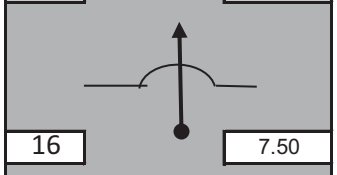	TOPE	8.170
6.530	0.080	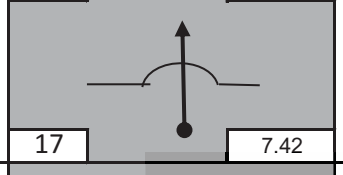	TOPE	8.090
8.130	1.600	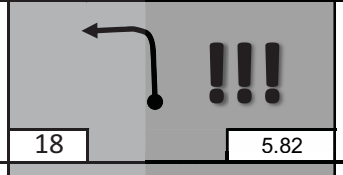	IZQUIERDA 3!!! LARGA	6.490
9.300	1.170	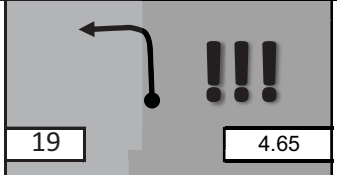	IZQUIERDA 3!!!	5.320
9.420	0.120	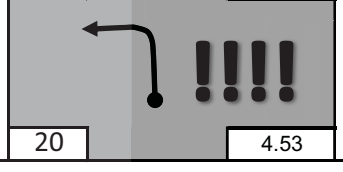	IZQUIERDA 4!!!! EN PUENTE	5.200

TC	8	PUEBLO JUAREZ - ARMERIA 2		DISTANCIA	8
CH TC	8A	VUELTA EN U		14.62 km.	
TRAMO CRONOMETRADO				PROMEDIO	TIEMPO 00:15'
8		PUEBLO JUAREZ - ARMERIA 2	13.950 km.	62 k/h	

DISTANCIA TOTAL	DISTANCIA PARCIAL	DIRECCIÓN	INFORMACIÓN	DIST. REG.
9.600	0.180	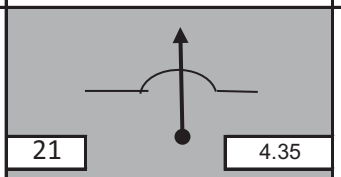 21 4.35	TOPE	5.020
9.650	0.050	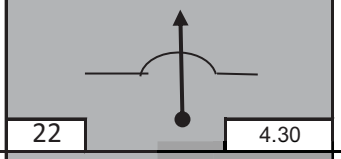 22 4.30	TOPE	4.970
9.960	0.310	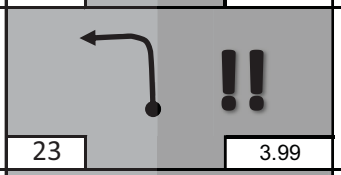 23 3.99	IZQUIERDA 2!! LARGA	4.660
13.950	3.990	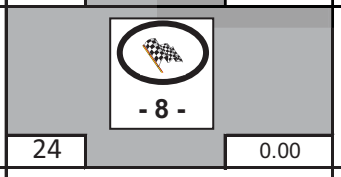 24 0.00	CONTROL B PINTADO AL PISO LADO DERECHO GPS 19.10701 -104.02563	0.670
14.180	0.230	25	CONTROL C EN ENTRADA RANCHO "LA ATRAVEZADA"	0.440
14.620	0.440	26	CONTROL CH PINTADO AL PISO LADO DERECHO FRENTE A ENTRADA DE RANCHO. NO PENALIZA ADELANTO	0.000

TC	8A	SALIDA VUELTA EN U	DISTANCIA	8
CH	9	ARMERIA - PUEBLO JUAREZ 2	0.53 km.	
TRAMO CRONOMETRADO			0	TIEMPO 00:40'
			0 k/h	

DISTANCIA TOTAL	DISTANCIA PARCIAL	DIRECCIÓN		INFORMACIÓN			DIST. REG.
0.000	0.000	1	-8A-	CONTROL "CH6A" ENTRADA A VUELTA EN U. ESPERAR AQUÍ SU TIEMPO PARA DAR VUELTA EN U			0.530
0.420	0.420	2	-9-	CONTROL CH EN TOPE			0.110
0.530	0.110	3	-9-	CONTROL A EN SEGUNDO TOPE			0.000
				GPS	19.10591	-104.02555	

TC	9	ARMERIA - PUEBLO JUAREZ 2	DISTANCIA	9
CH TC	10	JALA - MADRID	42.62 km.	
TRAMO CRONOMETRADO			PROMEDIO	TIEMPO 00:50'
9		ARMERIA - PUEBLO JUAREZ 2	13.650 km.	51 k/h

DISTANCIA TOTAL	DISTANCIA PARCIAL	DIRECCIÓN	INFORMACIÓN	DIST. REG.
0.000	0.000	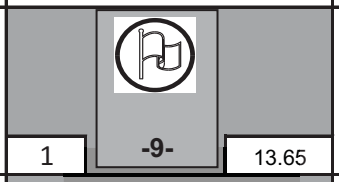	**CONTROL A JUNTO A TOPE** GPS 19.10591 -104.02555	42.620
2.150	2.150		IZQUIERDA 2!!	40.470
3.000	0.850	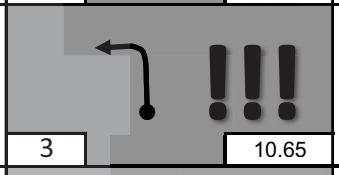	IZQUIERDA 2!! POSIBLE DESLAVE	39.620
3.730	0.730	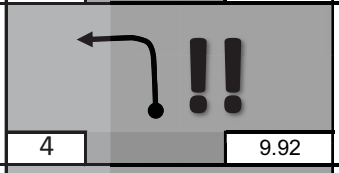	IZQUIERDA 2!! LARGA	38.890
3.990	0.260	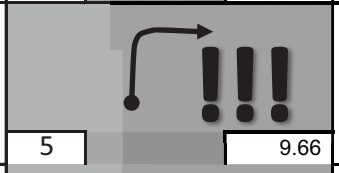	DERECHA 3!!!	38.630
4.360	0.370	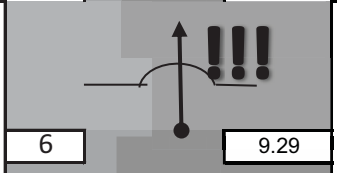	TOPES (2) NO SE VEN	38.260
4.540	0.180	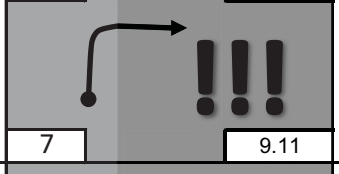	DERECHA 3!!! EN PUENTE	38.080
5.600	1.060	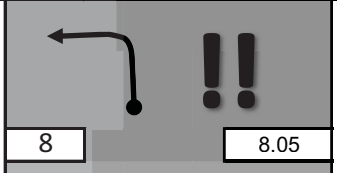	IZQUIERDA 2!!	37.020
5.770	0.170	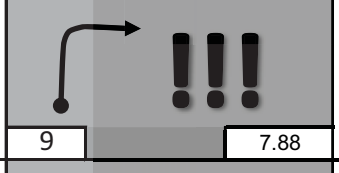	DERECHA 3!!!	36.850
6.200	0.430	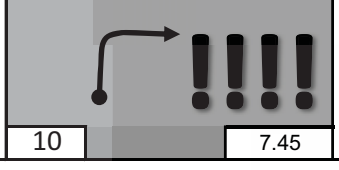	DERECHA 4!!!!	36.420

TC	9	ARMERIA - PUEBLO JUAREZ 2	DISTANCIA	9
CH TC	10	JALA - MADRID	42.62 km.	
TRAMO CRONOMETRADO			PROMEDIO	TIEMPO 00:50'
9	ARMERIA - PUEBLO JUAREZ 2	13.650 km.	51 k/h	

DISTANCIA TOTAL	DISTANCIA PARCIAL	DIRECCIÓN	INFORMACIÓN	DIST. REG.
7.400	1.200	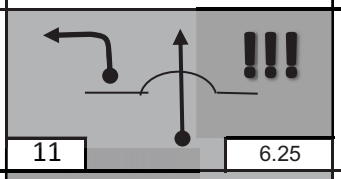	DERECHA 3!!! Y TOPES (2)	35.220
7.680	0.280	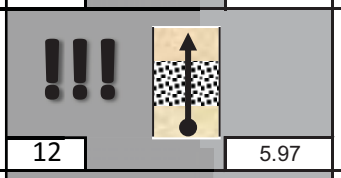	PASO CON AGUA!!!	34.940
7.880	0.200	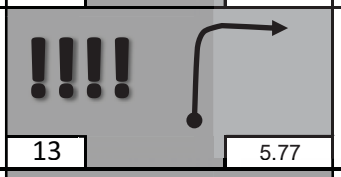	DERECHA 4!!!!	34.740
8.100	0.220	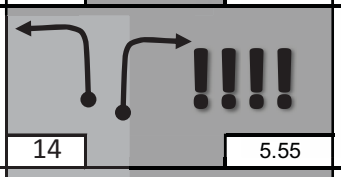	IZQUIERDA 4!!!! DERECHA 3!!!	34.520
8.470	0.370	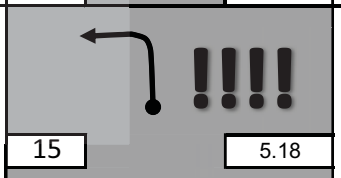	IZQUIERDA 4!!!!	34.150
8.630	0.160	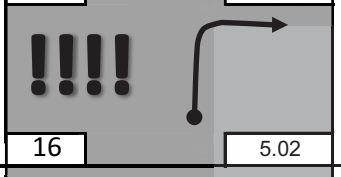	DERECHA 4!!!!	33.990
9.390	0.760	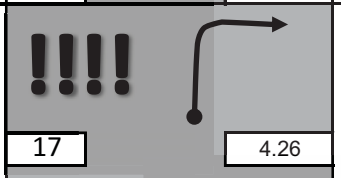	DERECHA 4!!!!	33.230
9.580	0.190	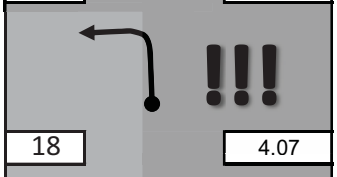	IZQUIERDA 3!!!	33.040
9.700	0.120	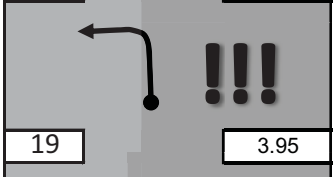	IZQUIERDA 4!!!!	32.920
9.900	0.200	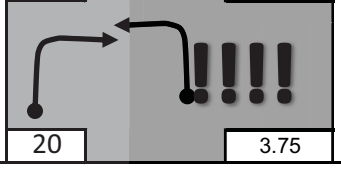	DERECHA 4!!!! IZQUIERDA 3!!!	32.720

TC	9	ARMERIA - PUEBLO JUAREZ 2	DISTANCIA	9
CH TC	10	JALA - MADRID	42.62 km.	
TRAMO CRONOMETRADO			PROMEDIO	TIEMPO 00:50'
9		ARMERIA - PUEBLO JUAREZ 2	13.650 km.	51 k/h

DISTANCIA TOTAL	DISTANCIA PARCIAL	DIRECCIÓN	INFORMACIÓN	DIST. REG.
10.200	0.300	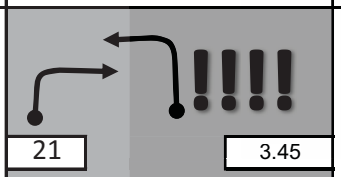 21 3.45	DERECHA 4!!!! IZQUIERDA 3!!!	32.420
10.800	0.600	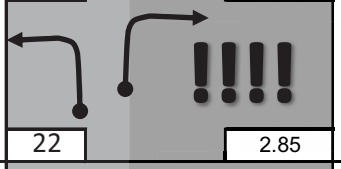 22 2.85	IZQUIERDA 3!!! DERECHA 4!!!!	31.820
11.600	0.800	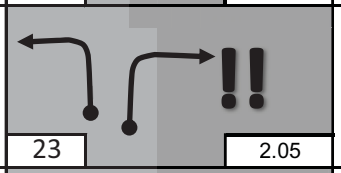 23 2.05	IZQUIERDA 2!! DERECHA 2!!	31.020
11.890	0.290	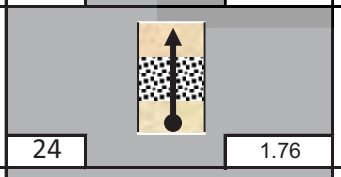 24 1.76	PASO MALO CARRIL DERECHO	30.730
13.650	1.760	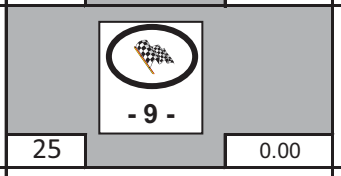 - 9 - 25 0.00	CONTROL B PINTADO AL PISO GPS 19.17649 -103.96383	28.970
14.080	0.430	ALTO - 9 - 26	CONTROL C EN KM 3 INVERTIDO	28.540
17.080	3.000	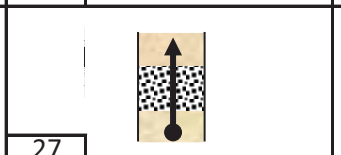 27	INICIA EMPEDRADO	25.540
17.290	0.210	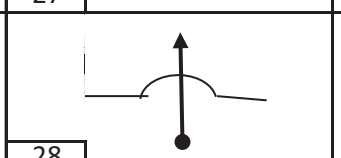 28	TOPE SEGUIR DE FRENTE	25.330
17.490	0.200	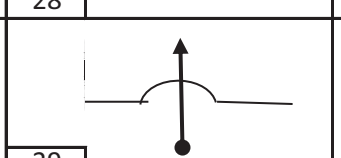 29	TOPE SEGUIR DE FRENTE	25.130
17.570	0.080	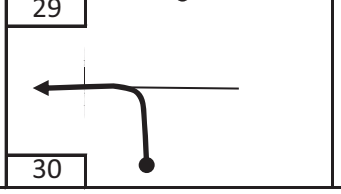 30	TOPE TOMAR A LA IZQUIERDA JUNTO A PLAZA PRINCIPAL	25.050

TC	9	ARMERIA - PUEBLO JUAREZ 2		DISTANCIA	9
CH TC	10	JALA - MADRID		42.62 km.	
TRAMO CRONOMETRADO				PROMEDIO	TIEMPO 00:50'
9		ARMERIA - PUEBLO JUAREZ 2	13.650 km.	51 k/h	

DISTANCIA TOTAL	DISTANCIA PARCIAL	DIRECCIÓN	INFORMACIÓN	DIST. REG.
17.670	0.100	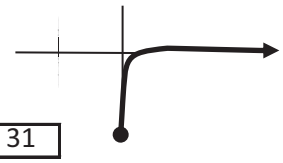 31	TOMAR A LA DERECHA	24.950
17.710	0.040	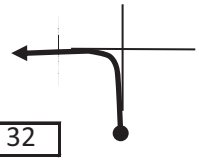 32	VUELTA A LA IZQUIERDA	24.910
17.790	0.080	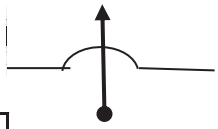 33	TOPE	24.830
17.890	0.100	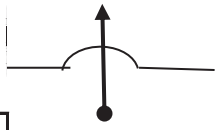 34	TOPE	24.730
18.070	0.180	35	TOPE INICIA PAVIMENTO	24.550
18.100	0.030	36	GLORIETA SEGUIR DE FRENTE	24.520
18.150	0.050	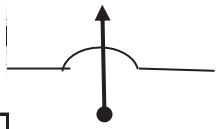 37	TOPE	24.470
18.560	0.410	38	PEMEX LADO IZQUIERDO	24.060
24.600	6.040	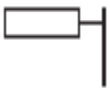 39	LETRERO "LA ESPERANZA"	18.020
24.880	0.280	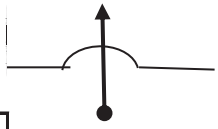 40	TOPE	17.740

TC	9	ARMERIA - PUEBLO JUAREZ 2	DISTANCIA	9
CH TC	10	JALA - MADRID	42.62 km.	
TRAMO CRONOMETRADO			PROMEDIO	TIEMPO 00:50'
9		ARMERIA - PUEBLO JUAREZ 2	13.650 km.	51 k/h

DISTANCIA TOTAL	DISTANCIA PARCIAL	DIRECCIÓN	INFORMACIÓN	DIST. REG.
25.310	**0.430**	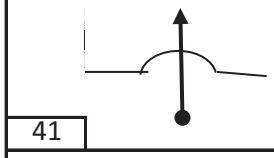 41	TOPE	**17.310**
25.480	**0.170**	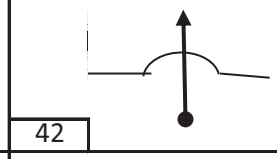 42	TOPE	**17.140**
31.790	**6.310**	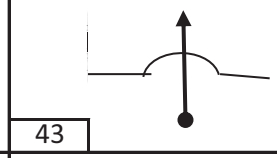 43	TOPE INICIA COQUIMATLAN	**10.830**
32.000	**0.210**	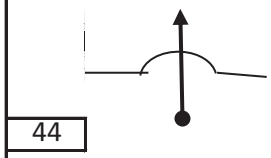 44	TOPE SEGUIR DE FRENTE	**10.620**
32.050	**0.050**	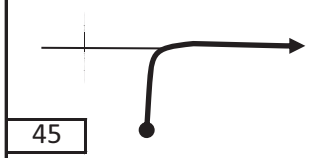 45	TOMAR A LA DERECHA JUNTO A VIAS DEL TREN	**10.570**
32.150	**0.100**	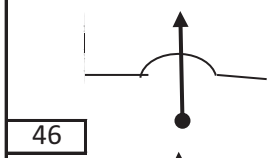 46	TOPE	**10.470**
32.220	**0.070**	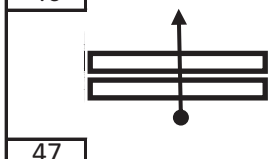 47	TOPE Y CRUCE FERROCARRIL	**10.400**
32.340	**0.120**	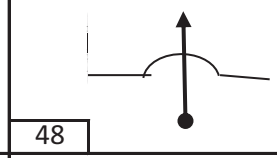 48	TOPE	**10.280**
32.600	**0.260**	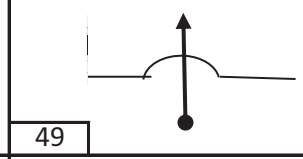 49	TOPE	**10.020**
35.230	**2.630**	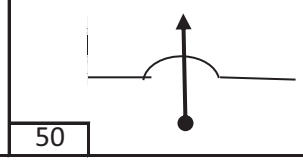 50	TOPE	**7.390**

TC	9	ARMERIA - PUEBLO JUAREZ 2	DISTANCIA	9
CH TC	10	JALA - MADRID	42.62 km.	
TRAMO CRONOMETRADO			PROMEDIO	TIEMPO 00:50'
9		ARMERIA - PUEBLO JUAREZ 2	13.650 km.	51 k/h

DISTANCIA TOTAL	DISTANCIA PARCIAL	DIRECCIÓN	INFORMACIÓN	DIST. REG.
35.560	**0.330**	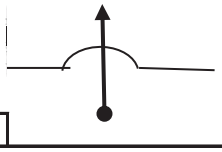 51	TOPE Y PUENTE	**7.060**
36.530	**0.970**	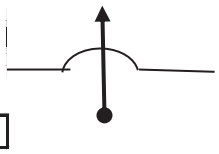 52	TOPE	**6.090**
36.700	**0.170**	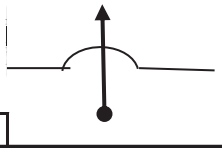 53	TOPE	**5.920**
36.950	**0.250**	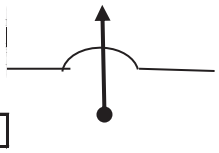 54	TOPE	**5.670**
37.130	**0.180**	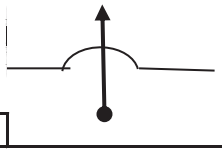 55	TOPE	**5.490**
37.540	**0.410**	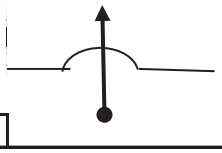 56	TOPE	**5.080**
37.820	**0.280**	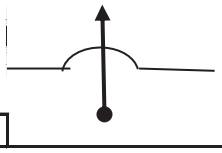 57	TOPE	**4.800**
40.410	**2.590**	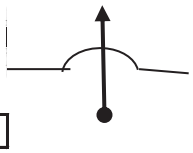 58	TOPE	**2.210**
40.490	**0.080**	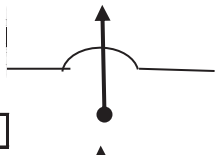 59	TOPE	**2.130**
40.690	**0.200**	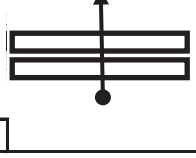 60	CRUCE FERROCARRIL	**1.930**

TC	9	ARMERIA - PUEBLO JUAREZ 2	DISTANCIA	9
CH TC	10	JALA - MADRID	42.62 km.	
TRAMO CRONOMETRADO			PROMEDIO	TIEMPO 00:50'
9	ARMERIA - PUEBLO JUAREZ 2	13.650 km.	51 k/h	

DISTANCIA TOTAL	DISTANCIA PARCIAL	DIRECCIÓN	INFORMACIÓN	DIST. REG.
41.290	**0.600**	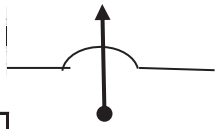 61	TOPE	**1.330**
41.540	**0.250**	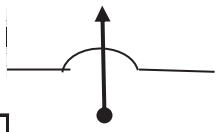 62	TOPE	**1.080**
41.590	**0.050**	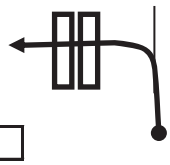 63	TOMAR POR LA IZQUIERDA CRUZANDO VIA FERROCARRIL	**1.030**
41.630	**0.040**	64	EMPIEZA EMPEDRADO	**0.990**
42.040	**0.410**	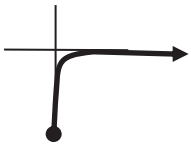 65	A LA DERECHA RUMBO A MADRID	**0.580**
42.370	**0.330**	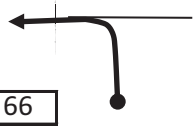 66	A LA IZQUIERDA RUMBO A MADRID POR CARRETERA	**0.250**
42.550	**0.180**	-10- 67	CONTROL CH	**0.070**
42.620	**0.070**	-9- 68	CONTROL A KM 9	**0.000**
			GPS 19.12423 -103.85618	

TC	10	JALA - MADRID	DISTANCIA	10
CH TC	10A	META FINAL MANZANILLO	85.71 km.	
TRAMO CRONOMETRADO			PROMEDIO	TIEMPO 01:20'
10	JALA - MADRID	5.880 km.	64 k/h	

DISTANCIA TOTAL	DISTANCIA PARCIAL	DIRECCIÓN	INFORMACIÓN	DIST. REG.
0.000	0.000	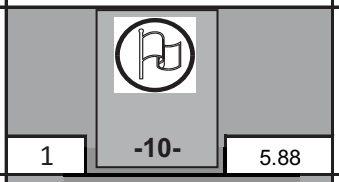	**CONTROL A JUNTO A KM 9**	85.710
0.830	0.830		IZQUIERDA 2!!	84.880
2.650	1.820	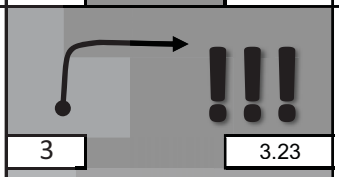	DERECHA 3!!! LARGA	83.060
2.760	0.110		IZQUIERDA 4!!!!	82.950
3.090	0.330	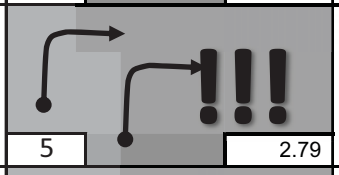	IZQUIERDA 2!! IZQUIERDA 3!!!	82.620
3.380	0.290	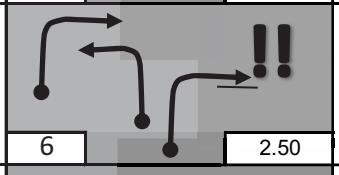	IZQUIERDA 2!! DERECHA 2!! IZQUIERDA 2!!	82.330
4.470	1.090	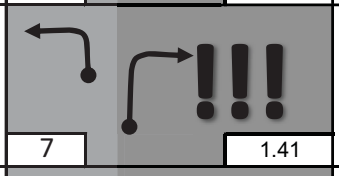	IZQUIERDA 1! DERECHA 2!!	81.240
4.750	0.280	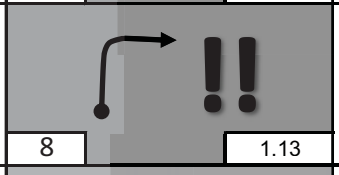	DERECHA 2!!	80.960
4.950	0.200	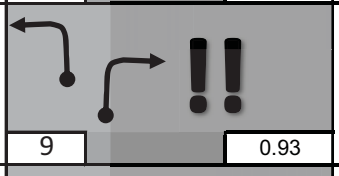	IZQUIERDA 2!! DERECHA 2!!	80.760
5.300	0.350	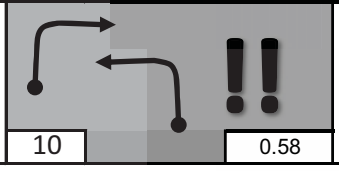	DERECHA 2!! IZQUIERDA 2!!	80.410

TC	10	JALA - MADRID		DISTANCIA	10
CH TC	10A	META FINAL MANZANILLO		85.71 km.	
TRAMO CRONOMETRADO				PROMEDIO	TIEMPO 01:20'
10		JALA - MADRID	5.880 km.	64 k/h	

DISTANCIA TOTAL	DISTANCIA PARCIAL	DIRECCIÓN	INFORMACIÓN	DIST. REG.
5.880	0.580	11 0.00	KM 3 LADO DERECHO CONTROL B GPS 19.09039 -103.87354	79.830
6.430	0.550	12	CONTROL C EN TOPE CRUCE FERROCARIL	79.280
8.890	2.460	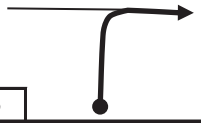 13	ENTRONQUE TOMER A LA DERECHA RUMBO A CALERA	76.820
15.080	6.190	14	KM 6 LADO DERECHO	70.630
17.570	2.490	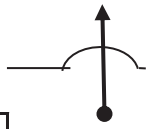 15	TOPES (3)	68.140
17.840	0.270	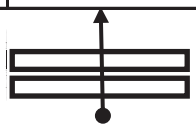 16	CRUCE FERROCARRIL	67.870
17.880	0.040	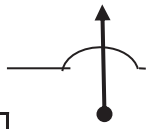 17	TOPES(3)	67.830
19.620	1.740	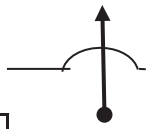 18	TOPE	66.090
19.750	0.130	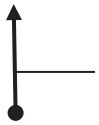 19	ENTRONQUE SEGUIR DE FRENTE	65.960
20.280	0.530	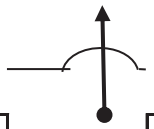 20	TOPE	65.430

TC	10	JALA - MADRID		DISTANCIA	10
CH TC	10A	META FINAL MANZANILLO		85.71 km.	
TRAMO CRONOMETRADO				PROMEDIO	TIEMPO 01:20'
10		JALA - MADRID	5.880 km.	64 k/h	

DISTANCIA TOTAL	DISTANCIA PARCIAL	DIRECCIÓN	INFORMACIÓN	DIST. REG.
21.000	0.720	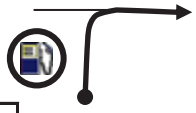 21	ENTRONQUE JUNTO A PEMEX (SE PERMITE RECARGA) TOMAR A LA DERECHA POR AUTOPISTA RUMBO A MANZANILLO	64.710
27.860	6.860	22	KM 265 LD	57.850
37.300	9.440	23	KM 51 L.D	48.410
47.440	10.140	24	CASETA DE COBRO	38.270
48.240	0.800	25	KM 62 LD	37.470
58.540	10.300	26	KM 72 LD	27.170
66.440	7.900	27	PUENTE "TEPALCATES"	19.270
67.600	1.160	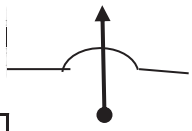 28	VIBRADORES	18.110
73.640	6.040	29	KM 87 LD	12.070
76.060	2.420	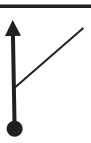 30	SEGUIR DE FRENTE RUMBO A CIHUATLAN	9.650

TC	10	JALA - MADRID		DISTANCIA	10
CH TC	10A	META FINAL MANZANILLO		85.71 km.	
TRAMO CRONOMETRADO				PROMEDIO	TIEMPO 01:20'
10		JALA - MADRID	5.880 km.	64 k/h	

DISTANCIA TOTAL	DISTANCIA PARCIAL	DIRECCIÓN	INFORMACIÓN	DIST. REG.
80.830	**4.770**	31	KM 96 LD	**4.880**
82.410	**1.580**	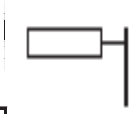 32	LETRERO "SALAHUA-MANZANILLO"	**3.300**
82.670	**0.260**	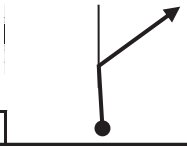 33	TOMAR A LA DERECHA RUMBO A SALAHUA-MANZANILLO	**3.040**
83.830	**1.160**	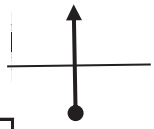 34	SEMAFORO AV. ELIAS ZAMORA VERDUZCO, SEGUIR DE FRENTE	**1.880**
84.080	**0.250**	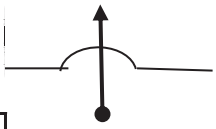 35	TOPES (3)	**1.630**
84.340	**0.260**	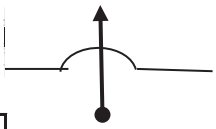 36	TOPES (3)	**1.370**
84.490	**0.150**	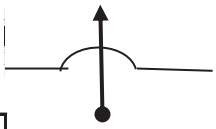 37	TOPES (3)	**1.220**
84.750	**0.260**	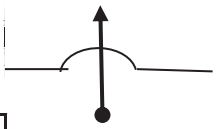 38	TOPES (3)	**0.960**
84.920	**0.170**	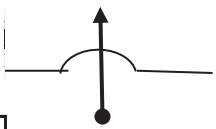 39	TOPES (2)	**0.790**
85.210	**0.290**	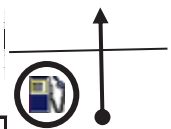 40	SEMAFORO JUNTO A PEMEX 10468	**0.500**

TC	10	JALA - MADRID	DISTANCIA	10
CH TC	10A	META FINAL MANZANILLO	85.71 km.	

TRAMO CRONOMETRADO			PROMEDIO	TIEMPO
10	JALA - MADRID	5.880 km.	64 k/h	01:20'

DISTANCIA TOTAL	DISTANCIA PARCIAL	DIRECCIÓN	INFORMACIÓN	DIST. REG.
85.470	0.260	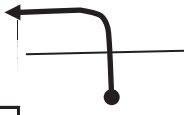 41	SEMAFORO BLVD MIGUEL DE LA MADRID. TOMAR A LA IZQUIERDA Y PEGARSE A CARRIL DERECHO	0.240
85.710	0.240	42	ARCO META CENTRO COMERCIAL PUNTO BAHIA. NO PENALIZA ADELANTO. FELICIDADES!!!	0.000

CNRM
COMISIÓN NACIONAL DE RALLIES MÉXICO A.C.

ABANDONO

NOMBRE: _____

No. DE AUTO: _____

NUMERO DE TC [ ]

REFERENCIA: [ ]

CAUSA DE ABANDONO: _____

_____

_____

_____

_____

_____

_____

_____

_____

_____

_____

_____ _____

FIRMA DEL COMPETIDOR BARREDORA

PROTESTA

PROTESTANTE:

NOMBRE: _____

No. DE AUTO: _____

TELEFONO DE CONTACTO: _____

PROTESTADO:

NOMBRE: _____

No. DE AUTO: _____

TIPO:	PESOS	
CONVENCIONAL:	$ 4,000.00	
MOTOR/ TREN MOTRIZ:	$ 6,000.00	

OBSERVACIONES: _____

_____ _____

FIRMA DEL PROTESTANTE FIRMA DEL COMISARIO

HORA DE RECEPCION: _____

CNRM
COMISIÓN NACIONAL DE RALLIES MÉXICO A.C.

HOJA DE EVALUACIÓN

PILOTO: _____

NAVEGANTE: _____

No. DE AUTO: _____

CALIFICACIÓN (1 = EXCELENTE, 5 = MUY MALO)	**1**	**2**	**3**	**4**	**5**
DOCUMENTACIÓN GENERAL					
REGLAMENTO PARTICULAR					
BOLETINES					
PROMOCIÓN GENERAL					
PRESENTACIÓN					
PAGINA DE INTERNET					
RUTA GENERALIDAD					
LIBRETA DE RUTA					
ESTADO DE LOS TRAMOS					
OFICIALES					
ESCRUTINADORES					
CONTROLES					
FUNCIONAMIENTO					
PRESENTACIÓN					
VPI					
JUECES DE HECHOS					
PUESTOS DE RADIO					
TREN DE CARRERA					
SEGURIDAD					
CIERRE DE TRAMOS					
AMBULANCIAS					
ARRANCADA					
META FINAL					

OBSERVACIONES: