LIBRETA DE RUTA

VIERNES 26 DE NOVIEMBRE 2021

TC CH	LOCALIZACION	DIST TC	DIST TRANS	DIST TOTAL	TIEMPO PARCIAL	HORA PRIMER AUTO
PC0	Salida ceremonial Plaza central TAPALPA	**0.000**	0.000	0.000	00:00	19:00

SABADO 27 DE NOVIEMBRE 2021

TC CH	LOCALIZACION	DIST TC	DIST TRANS	DIST TOTAL	TIEMPO PARCIAL	HORA PRIMER AUTO	
PC1	Parque HOTEL COUNTRY CLUB TAPALPA	**0.000**	0.000	0.000	00:30	08:30	SECCION Nº 1
0	Salida arco HOTEL COUNTRY CLUB TAPALPA					09:00	
1			10.190	10.190	00:17	09:17	
TC 1	**La Yerbabuena - San Gabriel 1**	**16.980**				**09:20**	
2			10.910	27.890	00:25	09:45	
TC 2	**San Gabriel - Apango 1**	**9.940**				**09:48**	
3			10.240	20.180	00:20	10:08	
TC 3	**El Veladero - Sayula 1**	**10.810**				**10:11**	
3A	Entrada neutralización		5.410	16.220	00:15	10:26	
3B	Salida neutrlización		0.000	0.000	00:20	10:46	
4			5.110	5.110	00:15	11:01	
TC 4	**Sayula - El Veladero 1**	**10.830**				**11:04**	
5			10.070	20.900	00:20	11:24	
TC 5	**Apango - San Gabriel 1**	**10.110**				**11:27**	
6			10.400	20.510	00:35	12:02	
TC6	**San Gabriel - La Yerbabuena 1**	**17.110**				**12:05**	
6A	Entrada a servicio PRADERAS		8.280	25.390	**00:25**	**12:30**	
	TOTALES SECCION 1	**75.780**	**70.610**	**146.390**			
SERVICIO					00:50		
6B	ENTRADA RECLASIFICACION					13:20	SECCION N°2
6C	SALIDA RECLASIFICACION				00:20	13:40	
7			0.771	0.771	00:17	13:57	
TC 7	**La Yerabuena - San Gabriel 2**	**16.980**				**14:00**	
8			10.910	27.890	00:25	14:25	
TC 8	**San Gabriel - Apango 2**	**9.940**				**14:28**	
9			10.240	20.180	00:20	14:48	
TC 9	**El Veladero - Sayula 2**	**10.810**				**14:51**	
9A	Entrada neutralización		5.410	16.220	00:15	15:06	
9B	Salida neutrlización		0.000	0.000	00:20	15:26	
10			5.110	5.110	00:15	15:41	
TC 10	**Sayula - El Veladero 2**	**10.830**				**15:44**	
10A	Meta final centro Tapalpa		36.620	47.450	01:00	16:44	
	TOTALES SECCION 2	**48.560**	**69.061**	**117.621**			
	TOTALES DEL RALLY	124.340	139.671	264.011	47.1%		

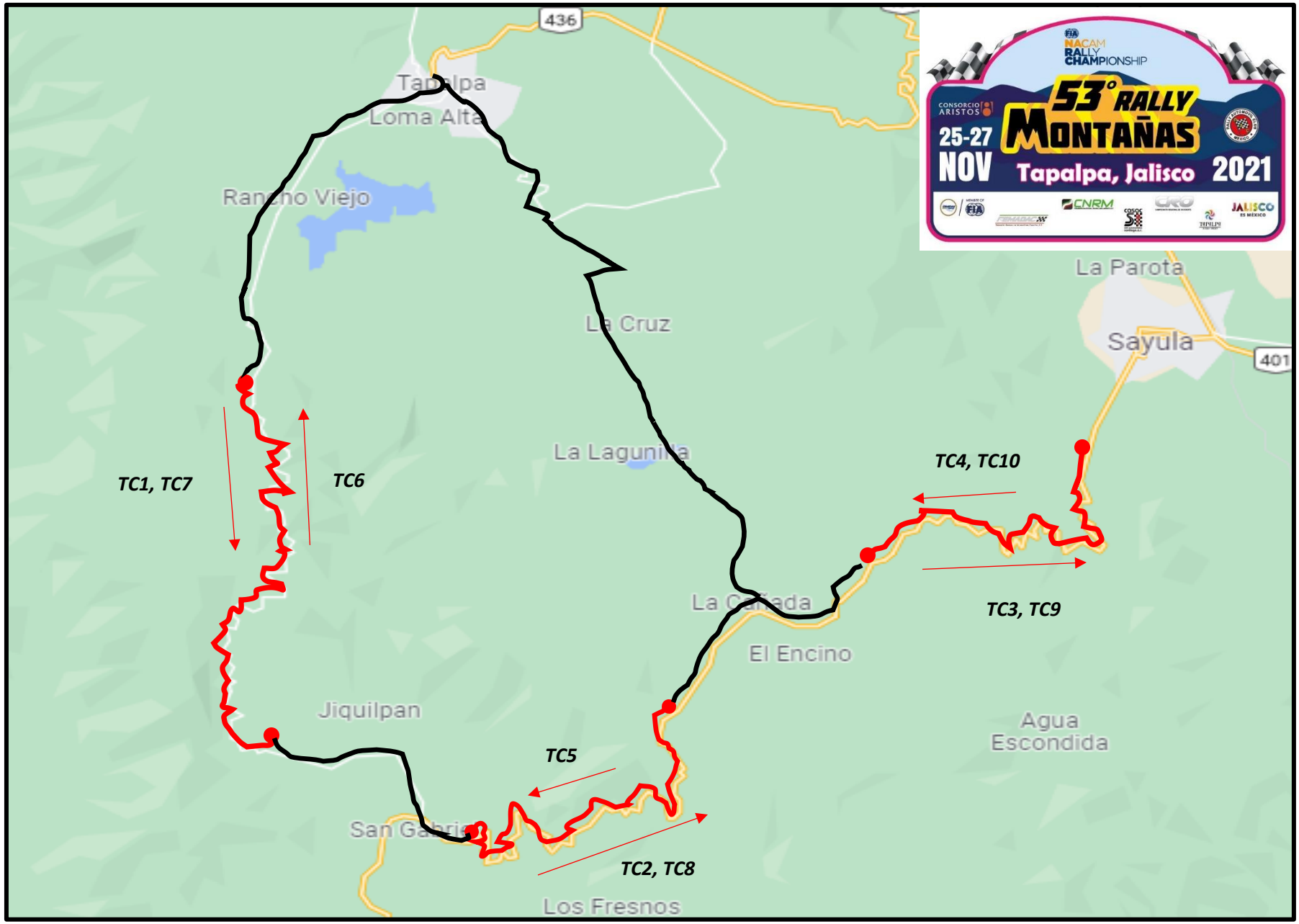
436
Tapalpa
Loma Alta
Rancho Viejo
La Cruz
La Laguninta
La Parota
Sayula
401
La Cañada
El Encino
Agua Escondida
Jiquilpan
San Gabriel
Los Fresnos
TC1, TC7
TC6
TC4, TC10
TC3, TC9
TC5
TC2, TC8
FIA NACAM RALLY CHAMPIONSHIP
53° RALLY MONTAÑAS
25-27 NOV
Tapalpa, Jalisco
2021
CONSORCIO ARISTOS
CNRM
JALISCO ES MÉXICO

CH	QA	SALIDA LOBBY HOTEL COUNTRY CLUB TAPALPA	DISTANCIA	0
CH TC	1	ENTRONQUE LA YERBABUENA	10.19 km.	
TRAMO CRONOMETRADO			PROMEDIO	TIEMPO 00:17'
			36 k/h	

DISTANCIA TOTAL	DISTANCIA PARCIAL	DIRECCIÓN	INFORMACIÓN	DIST. REGR.
0.00	0.00	 1 N19° 55.035' W103° 48.609'	Lobby hotel Country club Tapalpa	10.19
0.12	0.12	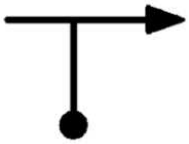 2	Por la derecha	10.07
0.28	0.16	3	De frente	9.91
0.36	0.08	4	Por la derecha	9.83
0.47	0.11	5	De frente	9.71
0.61	0.13	6	Inicia Camellon	9.58
0.91	0.30	7	Inicia Camellon	9.28
1.57	0.66	8	Inicia Camellon	8.62

53° RALLY MONTAÑAS

DISTANCIA TOTAL	DISTANCIA PARCIAL	DIRECCIÓN	INFORMACIÓN	DIST. REGR.
1.83	0.26	9	Vado y entronque De frente	8.35
1.92	0.08	10	Vados (2)	8.27
2.16	0.24	11 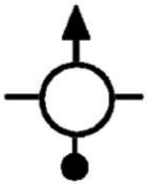	De frente	8.02
2.24	0.07	12	Pluma de salida	7.95
2.48	0.23	13 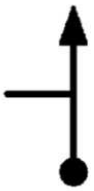 N19° 54.923' W103° 47.986'	Fraccionamiento Praderas De frente	7.71
2.97	0.49	14 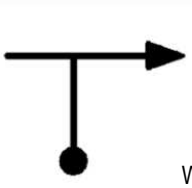 N19° 55.081' W103° 47.761'	Por la derecha Inicia Pavimento	7.21
4.35	1.37	15 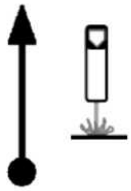	Km 5	5.84
10.14	5.79	16 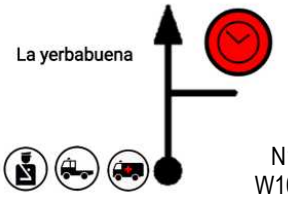 N19° 51.530' W103° 48.151'	Control CH Entronque La yerbabuena	0.04

53° RALLY MONTAÑAS

DISTANCIA		DIRECCIÓN	INFORMACIÓN	DIST. REGR.
TOTAL	PARCIAL			
10.19 0.000	0.04 0.000	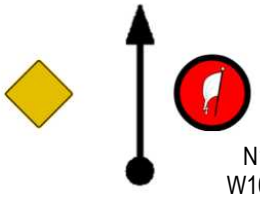 17 N19° 51.515' W103° 48.130'	Control A (Letrero Invertido Entronque)	0.00 27.89

CH	1	LA YERBABUENA - SAN GABRIEL 1		DISTANCIA	1
CH TC	2	SAN GABRIEL - APANGO 1		27.89 km.	
TRAMO CRONOMETRADO				PROMEDIO	TIEMPO 00:25'
1		LA YERBABUENA - SAN GABRIEL 1	16.980 km.	67 k/h	

DISTANCIA TOTAL	DISTANCIA PARCIAL	DIRECCIÓN	INFORMACIÓN	DIST. REGR.
0.000	0.000	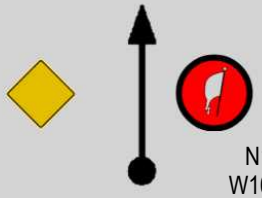 17 N19° 51.515' W103° 48.130'	Control A (Letrero Invertido Entronque)	27.89
1.11	1.11	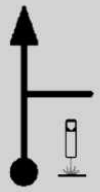 18	Km 12	26.78
2.09	0.98	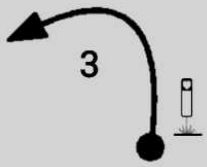 19	Km 13 Izquierda 3	25.80
2.77	0.67	20	Derecha 4	25.12
3.26	0.48	21	Izquierda 4	24.63
3.44	0.18	22	Derecha 4	24.45
3.73	0.28	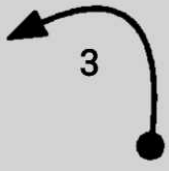 23	Izquierda 3	24.16
3.96	0.23	24	Derecha 4	23.93

53° RALLY MONTAÑAS

DISTANCIA TOTAL	DISTANCIA PARCIAL	DIRECCIÓN	INFORMACIÓN	DIST. REGR.
4.14	0.18	25	Izquierda 3	23.75
4.67	0.52	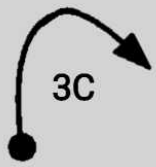 26	Derecha 3 Se Cierra	23.22
4.97	0.30	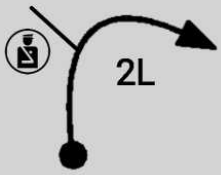 27	Derecha 2 Larga	22.92
5.29	0.31	28	Derecha 4	22.60
5.63	0.34	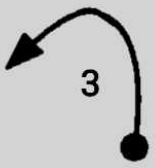 29	Izquierda 3	22.26
6.14	0.50	30	Km 17	21.75
7.30	1.16	31	Derecha 2	20.59
7.70	0.39	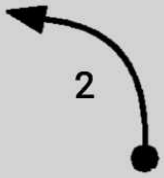 32	Izquierda 2	20.19

NEXT: 0.17 !!!

53° RALLY MONTAÑAS

DISTANCIA TOTAL	DISTANCIA PARCIAL	DIRECCIÓN	INFORMACIÓN	DIST. REGR.
7.87	0.17	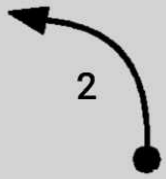 33	Izquierda 2	20.02
8.14	0.27	34	Km 19	19.75
8.83	0.68	35	Derecha 2 Larga	19.06
9.29	0.46	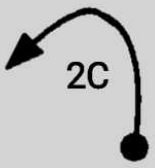 36	Izquierda 2 Cierra	18.60
9.95	0.65	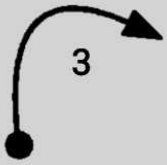 37	Derecha 3	17.94
10.55	0.60	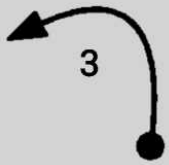 38	Izquierda 3	17.34
11.17	0.61	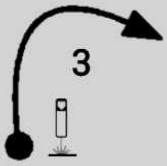 39	Km 22 Derecha 3	16.72
11.47	0.29	40	Izquierda 3 Piso malo	16.42

53° RALLY MONTAÑAS

DISTANCIA		DIRECCIÓN	INFORMACIÓN	DIST. REGR.
TOTAL	PARCIAL			
12.18	0.70	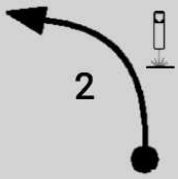 41	Km 23 Izquierda 2	15.71
12.51	0.33	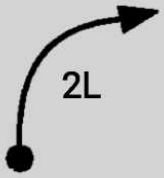 42	Derecha 2 Larga	15.38
13.18	0.66	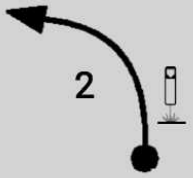 43	Km 24 Izquierda 2	14.71
13.45	0.27	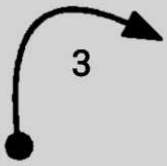 44	Derecha 3	14.44
13.84	0.38	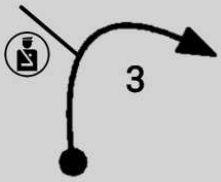 45	Derecha 3	14.05
14.80	0.96	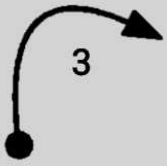 46	Derecha 3	13.09
15.17	0.36	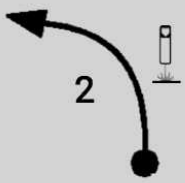 47	Izquierda 2 Km 26	12.72
16.20	1.03	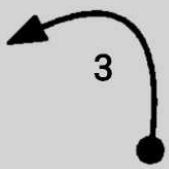 48	Izquierda 3	11.69

53° RALLY MONTAÑAS

DISTANCIA TOTAL	DISTANCIA PARCIAL	DIRECCIÓN	INFORMACIÓN	DIST. REGR.
16.70	0.50	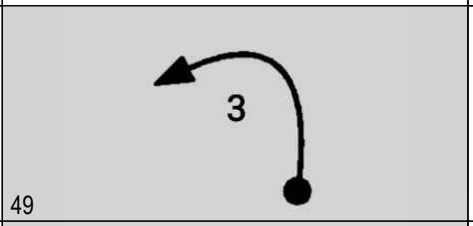 49	Izquierda 3	11.19
16.98	0.28	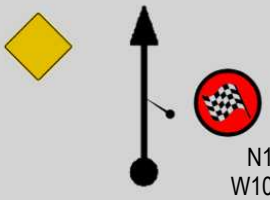 50 N19° 46.155' W103° 48.022'	Control B Letrero L.I Invertido	10.91
17.47	0.48	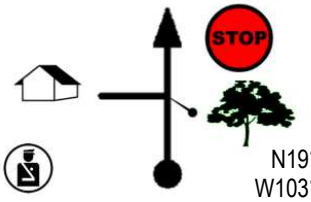 51 N19° 46.072' W103° 47.756'	Control C Rancho L.I	10.42
18.45	0.97	52	Puente	9.44
19.42	0.97	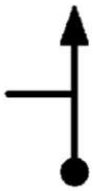 53	De frente (Jiquilpan)	8.47
22.22	2.80	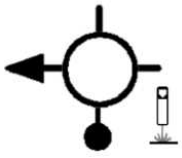 54	Por la izquierda Rumbo a Sayula	5.67
22.37	0.14	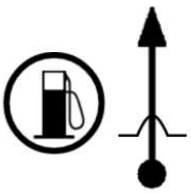 55	Tope Gasolinera L.I	5.52
22.66	0.29	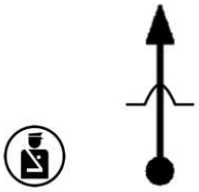 56	Topes (3)	5.23

53° RALLY MONTAÑAS

DISTANCIA		DIRECCIÓN	INFORMACIÓN	DIST. REGR.
TOTAL	PARCIAL			
23.82	1.16	57 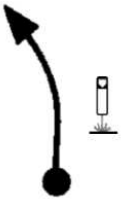	Km 39 Piso malo	4.07
27.85	4.02	58 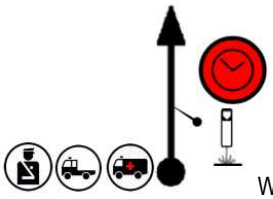 N19° 45.123' W103° 44.627'	Control CH Km 35	0.04
27.89 0.000	0.04 0.000	59	Control A (Pintado al piso)	0.00 20.18

CH	2	SAN GABRIEL - APANGO 1	DISTANCIA	2
CH TC	3	EL VELADERO - SAYULA 1	20.18 km.	
TRAMO CRONOMETRADO			PROMEDIO	TIEMPO 00:20'
2		SAN GABRIEL - APANGO 1 9.940 km.	60 k/h	

DISTANCIA TOTAL	DISTANCIA PARCIAL	DIRECCIÓN	INFORMACIÓN	DIST. REGR.
0.000	0.000	59	Control A (Pintado al piso)	20.18
0.32	0.32	60	Izquierda 2	19.85
0.78	0.45	61	Piso malo	19.40
1.07	0.29	62	Paso malo Lado Izquierdo	19.10
1.71	0.63	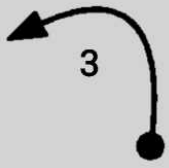 63	Izquierda 3 Mirador	18.47
2.34	0.63	64	Izquierda 3	17.83
3.39	1.04	65	Piso malo	16.79
3.97	0.58	66	Km 31	16.20

53° RALLY MONTAÑAS

DISTANCIA TOTAL	DISTANCIA PARCIAL	DIRECCIÓN	INFORMACIÓN	DIST. REGR.
4.90	0.92	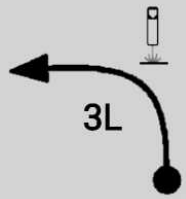 67	Izquierda 3 Larga Km 30	15.28
6.53	1.62	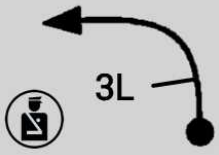 68	Izquierda 3 Larga	13.65
7.99	1.45	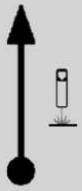 69	Km 27	12.19
8.27	0.28	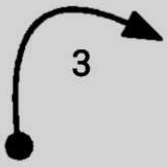 70	Derecha 3	11.91
9.46	1.18	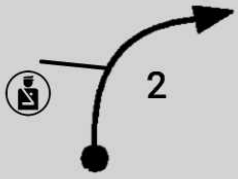 71	Derecha 2	10.72
9.94	0.48	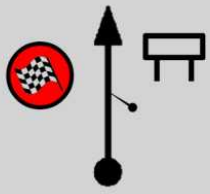 72		10.24
9.99	0.05	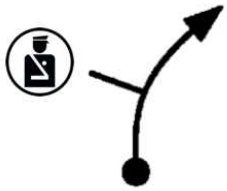 73	Derecha 2 Entronque	10.18
10.50	0.50	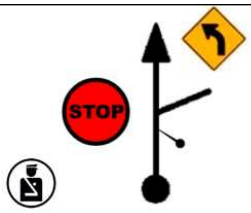 74 N19° 46.797' W103° 42.449'	Control C Letrero curva	9.68

53° RALLY MONTAÑAS

DISTANCIA		DIRECCIÓN	INFORMACIÓN	DIST. REGR.
TOTAL	PARCIAL			
13.04	2.54	75 	Km 22	7.13
16.21	3.16	76 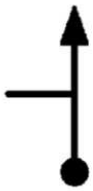	Entronque Lagunillas De frente	3.97
18.09	1.88	77 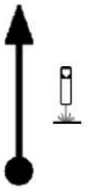	Km 17	2.09
20.10	2.01	78 N19° 49.856' W103° 39.056'	Control CH Km 15	0.07
20.18 0.000	0.07 0.000	79 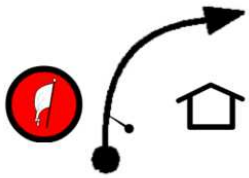 N19° 49.879' W103° 39.032'	Control A Capilla Lado derecho	0.00 16.22

CH	3	EL VELADERO - SAYULA 1		DISTANCIA	3
CH TC	3A	ENTRADA NEUTRALIZACION		16.22 km.	
TRAMO CRONOMETRADO				PROMEDIO	TIEMPO 00:15'
3		EL VELADERO - SAYULA 1	10.810 km.	65 k/h	

DISTANCIA TOTAL	DISTANCIA PARCIAL	DIRECCIÓN	INFORMACIÓN	DIST. REGR.
0.000	0.000	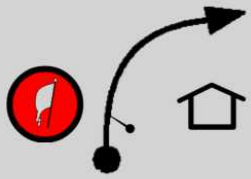 79 N19° 49.879' W103° 39.032'	Control A Capilla Lado derecho	16.22
0.70	0.70	80	Derecha 4	15.52
0.88	0.18	81	Km 14 Derecha 4	15.33
2.43	1.54	82	Derecha 4 con Entronque	13.78
3.23	0.79	83	Izquierda 3	12.98
3.71	0.48	84	Derecha 4	12.50
4.03	0.31	85	Izquierda 4	12.19
4.57	0.54	86	Derecha 3	11.65

53° RALLY MONTAÑAS

DISTANCIA TOTAL	DISTANCIA PARCIAL	DIRECCIÓN	INFORMACIÓN	DIST. REGR.
4.83	0.26	87	Izquierda 4	11.39
5.73	0.90	 88	Izquierda 3	10.48
6.76	1.02	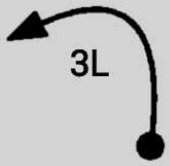 89	Izquierda 3 Larga	9.46
7.82	1.06	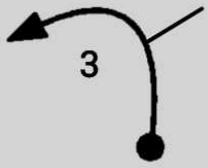 90	Izquierda 3	8.39
8.78	0.96	91	Derecha 3 Larga	7.43
9.04	0.26	92	Km 6	7.17
10.13	1.08	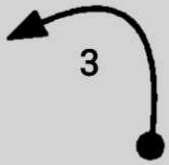 93	Izquierda 3	6.09
10.81	0.67	94	Control B Km 4 Lado Izquierdo Invertido	5.41

53° RALLY MONTAÑAS

DISTANCIA TOTAL	DISTANCIA PARCIAL	DIRECCIÓN	INFORMACIÓN	DIST. REGR.
11.31	0.50	95 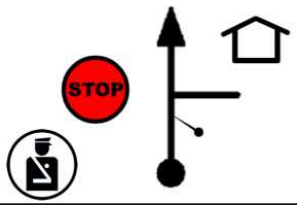	Control C Rancho Vista de Oro	4.91
14.57	3.26	96	Inicia Camellon	1.64
14.69	0.11	97 	Semaforo Tomar Carril Lateral	1.53
14.88	0.19	98	Tomar a la Derecha	1.33
15.07	0.18	99 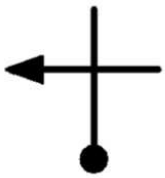	Por la izquierda Calle Ignacio Vallarta	1.14
15.16	0.09	100 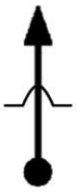	Tope	1.05
15.29	0.12	101 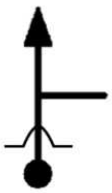	Tope Seguir de Frente	0.92
15.48	0.19	102 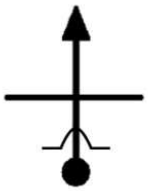	Tope Seguir de Frente	0.73

NEXT: 0.19 !!!

53° RALLY MONTAÑAS

DISTANCIA TOTAL	DISTANCIA PARCIAL	DIRECCIÓN	INFORMACIÓN	DIST. REGR.
15.67	0.19	103 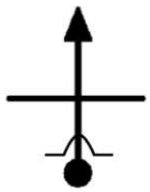	Tope Seguir de Frente	0.54
15.86	0.19	104 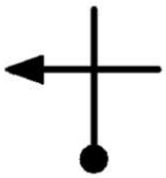	A la izquierda Por calle Constitución	0.35
15.98	0.12	105 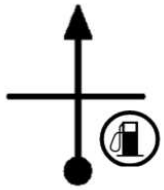	Pemex Se permite recarga De frente	0.23
16.05	0.06	106 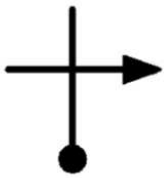	Por la derecha Calle Prisiliano Sanchez	0.17
16.22 0.000	0.17 0.000	107 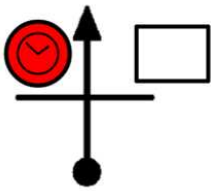	Control CH Inicia Neutralizcion	0.00 0.00

CH	3A	ENTRADA NEUTRALIZACION	DISTANCIA	3
CH TC	3B	SALIDA NEUTRALIZACION	0.00 km.	
TRAMO CRONOMETRADO			PROMEDIO	TIEMPO 00:20'
		0.000 km.	0 k/h	

DISTANCIA TOTAL	DISTANCIA PARCIAL	DIRECCIÓN	INFORMACIÓN	DIST. REGR.
16.22 0.000	0.17 0.000	107 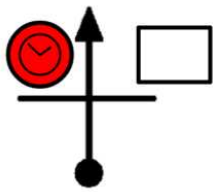	Control CH Inicia Neutralizcion	0.00 0.00
0.00	0.00	108 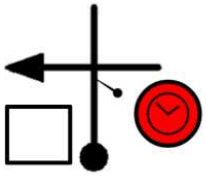	Control CH Salida Neutralizacion	5.11

CH	3B	SALIDA NEUTRALIZACION	DISTANCIA	3
CH TC	4	SAYULA - EL VELADERO 1	5.11 km.	
TRAMO CRONOMETRADO			PROMEDIO	TIEMPO 00:15'
			20 k/h	

DISTANCIA TOTAL	DISTANCIA PARCIAL	DIRECCIÓN	INFORMACIÓN	DIST. REGR.
0.00	0.00	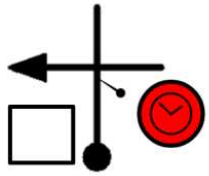 108	Control CH Salida Neutralizacion	5.11
0.06	0.06	109	Por la derecha Junto a templo	5.05
0.23	0.17	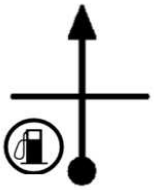 110	Pemex L.I Se permite recarga De frente	4.88
0.42	0.19	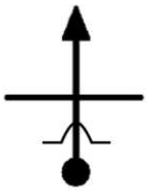 111	Tope De frente	4.68
0.60	0.18	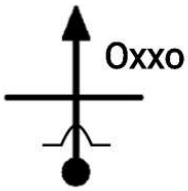 112	Tope De frente	4.50
0.99	0.38	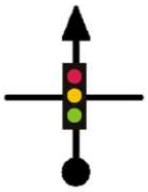 113	Semaforo Inicia doble Carril	4.12
1.19	0.20	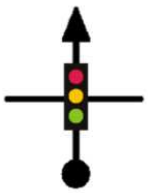 114	De frente	3.92
1.96	0.76	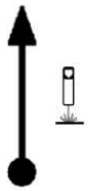 115	Km 1	3.15

53° RALLY MONTAÑAS

DISTANCIA		DIRECCIÓN	INFORMACIÓN	DIST. REGR.
TOTAL	PARCIAL			
5.06	3.10	116	Control CH Marcado al piso	0.05
5.11 0.000	0.05 0.000	117 	Control A	0.00 20.90

CH	4	SAYULA - EL VELADERO 1		DISTANCIA	4
CH TC	5	APANGO - SAN GABRIEL 1		20.90 km.	
TRAMO CRONOMETRADO				PROMEDIO	TIEMPO 00:20'
4		SAYULA - EL VELADERO 1	10.830 km.	60 k/h	

DISTANCIA TOTAL	DISTANCIA PARCIAL	DIRECCIÓN	INFORMACIÓN	DIST. REGR.
0.000	0.000	117	Control A	20.90
0.55	0.55	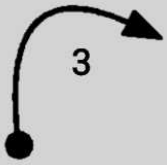 118	Derecha 3	20.35
1.40	0.85	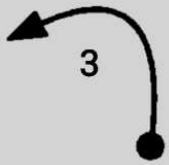 119	Izquierda 3	19.49
1.71	0.30	120	Derecha 4	19.19
2.62	0.90	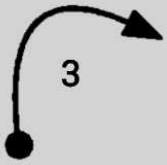 121	Derecha 3	18.28
2.88	0.26	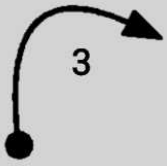 122	Derecha 3	18.02
3.84	0.96	123	Derecha 3	17.05
4.90	1.06	124	Derecha 3	15.99

53° RALLY MONTAÑAS

DISTANCIA TOTAL	DISTANCIA PARCIAL	DIRECCIÓN	INFORMACIÓN	DIST. REGR.
5.76	0.85	125 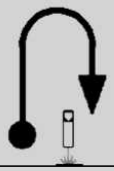	Km 10 Derecha 4	15.14
6.69	0.93	126 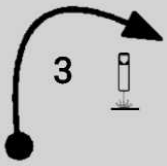	Derecha 3 Km 11	14.21
7.45	0.76	127 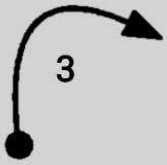	Derecha 3 Letrero Agua zarca	13.45
7.83	0.37	128 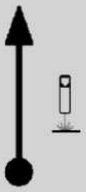	Km 12	13.07
8.42	0.59	129 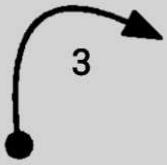	Derecha 3	12.47
8.80	0.37	130 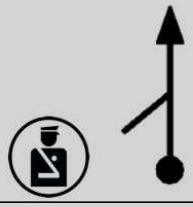	Entronque	12.10
9.81	1.01	131	Izquierda 4	11.08
10.65	0.83	132	Derecha 3 En puente	10.25

NEXT: 0.17 !!!

53° RALLY MONTAÑAS

DISTANCIA TOTAL	DISTANCIA PARCIAL	DIRECCIÓN	INFORMACIÓN	DIST. REGR.
10.83	0.17	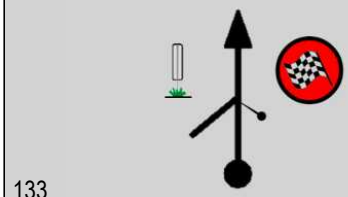 133	Control B Km 15 L.I invertido	10.07
11.37	0.53	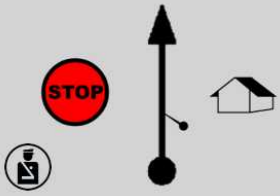 134	Control C Empresa Alvoreal	9.53
14.68	3.31	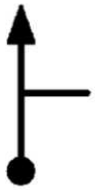 135	Entronque Lagunillas De frente	6.22
15.88	1.19	 136	Km 20	5.02
20.75	4.86	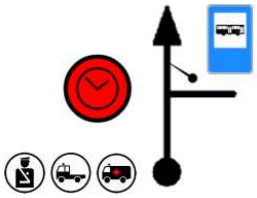 137	Control CH Entronque Parada camión	0.15
20.90 0.000	0.15 0.000	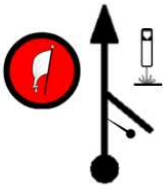 138	Control A Km 25	0.00 20.51

CH	5	APANGO - SAN GABRIEL 1		DISTANCIA	5
CH TC	6	SAN GABRIEL - LA YERBABUENA 1		21.01 km.	
TRAMO CRONOMETRADO				PROMEDIO	TIEMPO 00:35'
5		APANGO - SAN GABRIEL 1	10.110 km.	36 k/h	

DISTANCIA TOTAL	DISTANCIA PARCIAL	DIRECCIÓN	INFORMACIÓN	DIST. REGR.
0.000	0.000	138	Control A Km 25	20.51
0.50	0.50	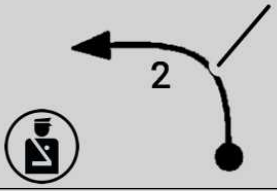 139	Izquierda 2	20.00
1.54	1.03	140	Derecha 3	18.96
3.03	1.48	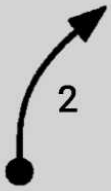 141	Derecha 2	17.48
3.27	0.23	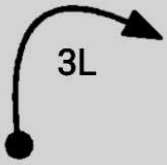 142	Derecha 3 Larga	17.24
4.32	1.05	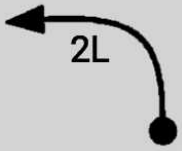 143	Izquierda 2 Larga	16.19
4.95	0.63	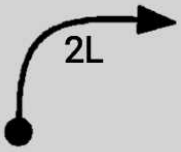 144	Derecha 2 Larga	15.55
6.00	1.04	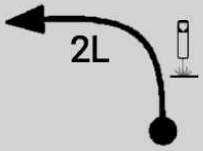 145	Km 31 Izquierda 2 Larga	14.51

53° RALLY MONTAÑAS

DISTANCIA TOTAL	DISTANCIA PARCIAL	DIRECCIÓN	INFORMACIÓN	DIST. REGR.
7.39	1.38	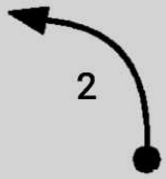 146	Izquierda 2	13.12
7.59	0.20	147	Derecha 4	12.92
8.19	0.60	148	Derecha 3 Mirador	12.32
8.95	0.76	149	Piso malo	11.56
9.88	0.92	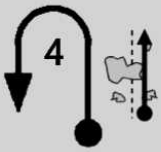 150	Izquierda 4 Piso malo	10.63
10.11	0.23	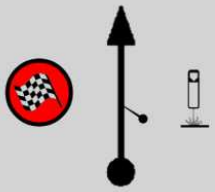 151	Control B Km 35	10.39
10.20	0.08	152	Paso malo	10.31
10.54	0.34	 153	Control C Pintado al piso Letrero curvas	9.96

53° RALLY MONTAÑAS

DISTANCIA TOTAL	DISTANCIA PARCIAL	DIRECCIÓN	INFORMACIÓN	DIST. REGR.
13.14	2.59	154 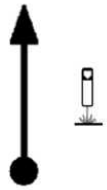	Km 28	7.37
14.50	1.35	155 	Vibradores y Tope	6.01
14.81	0.31	156	Tope Inicia Camellon	5.70
15.20	0.39	157	Bache	5.31
15.54	0.33	158 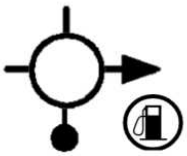	Tope Gasolinera (Recarga permitida) Seguir por derecha	4.97
16.74	1.20	159 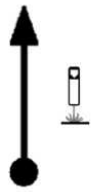	Km 32	3.77
18.48	1.74	160 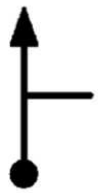	Entronque De frente (Jiquilpan)	2.03
18.76	0.27	161 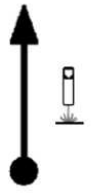	Km 30	1.75

53° RALLY MONTAÑAS

DISTANCIA		DIRECCIÓN	INFORMACIÓN	DIST. REGR.
TOTAL	PARCIAL			
20.48	1.72	162 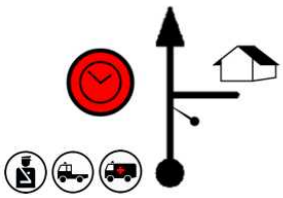	Control CH Rancho L.D	0.03
20.51 0.000	0.03 0.000	163	Control A Pintado al piso	0.00 25.39

CH	6	SAN GABRIEL - LA YERBABUENA 1	DISTANCIA	6
CH TC	6A	ENTRADA SERVICIO FRACCIONAMIENTO PRADERAS	25.38 km.	
TRAMO CRONOMETRADO			PROMEDIO	TIEMPO 00:25'
6	SAN GABRIEL - LA YERBABUENA 1	17.110 km.	61 k/h	

DISTANCIA TOTAL	DISTANCIA PARCIAL	DIRECCIÓN	INFORMACIÓN	DIST. REGR.
0.000	0.000	163	Control A Pintado al piso	25.39
0.71	0.71	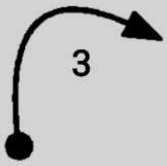 164	Derecha 3	24.68
1.23	0.51	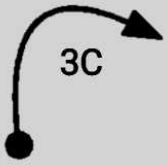 165	Derecha 3 Se cierra	24.16
2.29	1.06	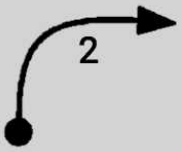 166	Derecha 2 Km 26	23.10
2.55	0.26	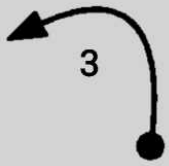 167	Izquierda 3	22.84
3.59	1.04	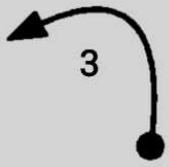 168	Izquierda 3	21.79
4.04	0.44	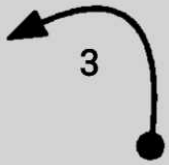 169	Izquierda 3	21.34
4.33	0.29	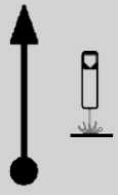 170	Km 24	21.05

53° RALLY MONTAÑAS

DISTANCIA TOTAL	DISTANCIA PARCIAL	DIRECCIÓN	INFORMACIÓN	DIST. REGR.
5.32	0.98	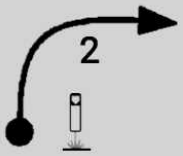 171	Km 23 Derecha 2	20.06
6.04	0.71	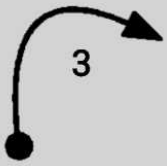 172	Derecha 3 Piso malo	19.35
6.91	0.87	173	Derecha 3	18.47
7.60	0.69	 174	Izquierda 3	17.78
8.18	0.57	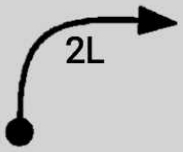 175	Derecha 2 Larga	17.20
8.70	0.52	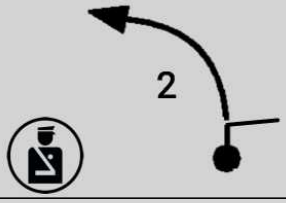 176	Izquierda 2	16.68
9.41	0.70	 177	Km 19	15.98
9.67	0.25	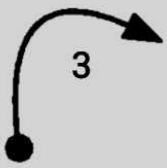 178	Derecha 3	15.72

53° RALLY MONTAÑAS

DISTANCIA		DIRECCIÓN	INFORMACIÓN	DIST. REGR.
TOTAL	PARCIAL			
10.71	1.04	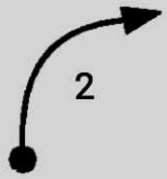 179	Derecha 2	14.67
11.30	0.58	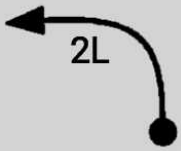 180	Izquierda 2 Larga	14.08
11.86	0.55	181	Derecha 4	13.53
12.08	0.22	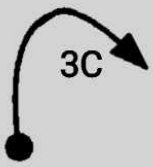 182	Derecha 3 Se cierra	13.30
12.44	0.35	183	Km 16	12.94
12.77	0.33	184	Izquierda 3 Cierra a 4	12.61
13.31	0.54	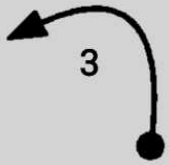 185	Izquierda 3	12.07
13.65	0.33	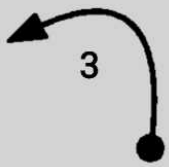 186	Izquierda 3	11.73

53° RALLY MONTAÑAS

DISTANCIA TOTAL	DISTANCIA PARCIAL	DIRECCIÓN	INFORMACIÓN	DIST. REGR.
14.06	0.40	187	Izquierda 4	11.32
14.27	0.20	188	Derecha 4	11.12
15.40	1.13	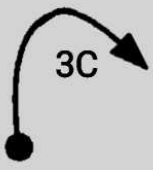 189	Derecha 3 Se Cierra	9.98
16.53	1.12	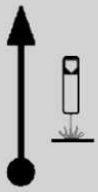 190	Km 12	8.85
17.11	0.58	191 N19° 51.241' W103° 48.066'	Control B Pintado al piso	8.27
17.84	0.73	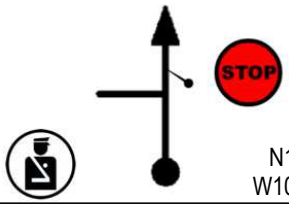 192 N19° 51.567' W103° 48.196'	Control C Entronque La yerbabuena	7.54
18.55	0.70	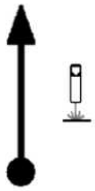 193	Km 10	6.83
21.57	3.01	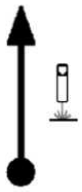 194	Km 7	3.82

53° RALLY MONTAÑAS

DISTANCIA		DIRECCIÓN	INFORMACIÓN	DIST. REGR.
TOTAL	PARCIAL			
24.88	3.31	195	Por la izquierda Rumbo a Country club Tapalpa	0.50
25.39 0.000	0.50 0.000	196	A la derecha Praderas Control CH Servicio	0.00 0.00

CH	6A	ENTRADA SERVICIO FRACCIONAMIENTO PRADERAS	DISTANCIA	6
CH TC	6B	SALIDA SERVICIO - ENTRADA RECLASIFICACION	0.00 km.	
TRAMO CRONOMETRADO			PROMEDIO	TIEMPO 00:50'
			0 k/h	

DISTANCIA		DIRECCIÓN	INFORMACIÓN	DIST. REGR.
TOTAL	PARCIAL			
25.39 0.000	0.50 0.000	196	A la derecha Praderas Control CH Servicio	0.00 0.00
0.00	0.00	197	Entrada Reclasificacion	2.48

CH	6B	SALIDA SERVICIO - ENTRADA RECLASIFICACION	DISTANCIA	6
CH TC	6C	SALIDA RECLASIFICACION	0.00 km.	
TRAMO CRONOMETRADO			PROMEDIO	TIEMPO 00:20'
			0 k/h	

DISTANCIA TOTAL	DISTANCIA PARCIAL	DIRECCIÓN	INFORMACIÓN	DIST. REGR.
0.00	0.00	197	Entrada Reclasificacion	2.48
2.48 0.000	2.48 0.000	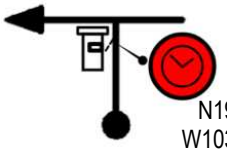 N19° 54.923' W103° 47.986' 198	Salida Reclasificacion	0.00 7.71

CH	6C	SALIDA SERVICIO - ENTRADA RECLASIFICACION	DISTANCIA	6
CH TC	7	LA YERBABUENA - SAN GABRIEL 2	7.66 km.	
TRAMO CRONOMETRADO			PROMEDIO	TIEMPO 00:17'
			27 k/h	

DISTANCIA TOTAL	DISTANCIA PARCIAL	DIRECCIÓN	INFORMACIÓN	DIST. REGR.
2.48 0.000	2.48 0.000	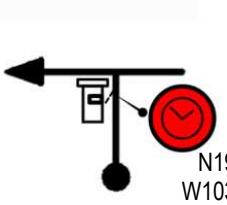 198 N19° 54.923' W103° 47.986'	Salida Reclasificacion	0.00 7.71
0.49	0.49	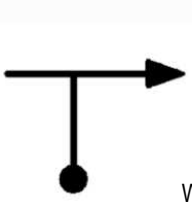 199 N19° 55.081' W103° 47.761'	Por la derecha Inicia Pavimento	7.21
1.86	1.37	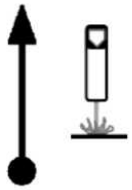 200	Km 5	5.84
7.66	5.79	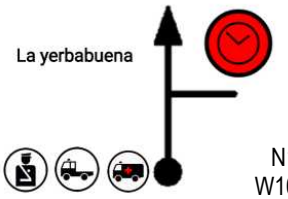 La yerbabuena 201 N19° 51.530' W103° 48.151'	Control CH Entronque La yerbabuena	0.04
7.71 0.000	0.04 0.000	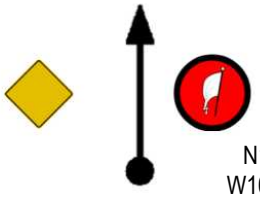 202 N19° 51.515' W103° 48.130'	Control A (Letrero Invertido Entronque)	0.00 27.89

CH	7	LA YERBABUENA - SAN GABRIEL 2		DISTANCIA	7
CH TC	8	SAN GABRIEL - APANGO 2		27.89 km.	
TRAMO CRONOMETRADO				PROMEDIO	TIEMPO 00:25'
7		LA YERBABUENA - SAN GABRIEL 2	16.980 km.	67 k/h	

DISTANCIA TOTAL	DISTANCIA PARCIAL	DIRECCIÓN	INFORMACIÓN	DIST. REGR.
0.000	0.000	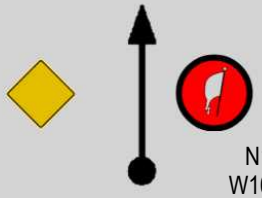 202 N19° 51.515' W103° 48.130'	Control A (Letrero Invertido Entronque)	27.89
1.11	1.11	203	Km 12	26.78
2.09	0.98	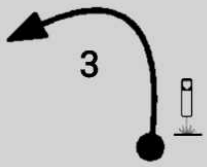 204	Km 13 Izquierda 3	25.80
2.77	0.67	205	Derecha 4	25.12
3.26	0.48	206	Izquierda 4	24.63
3.44	0.18	207	Derecha 4	24.45
3.73	0.28	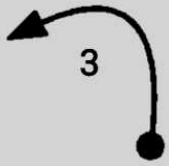 208	Izquierda 3	24.16
3.96	0.23	209	Derecha 4	23.93

NEXT: 0.18 !!!

53° RALLY MONTAÑAS

DISTANCIA TOTAL	DISTANCIA PARCIAL	DIRECCIÓN	INFORMACIÓN	DIST. REGR.
4.14	0.18	210	Izquierda 3	23.75
4.67	0.52	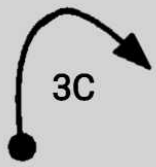 211	Derecha 3 Se Cierra	23.22
4.97	0.30	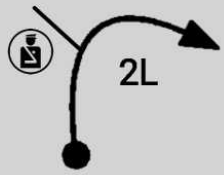 212	Derecha 2 Larga	22.92
5.29	0.31	213	Derecha 4	22.60
5.63	0.34	214	Izquierda 3	22.26
6.14	0.50	215	Km 17	21.75
7.30	1.16	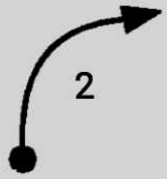 216	Derecha 2	20.59
7.70	0.39	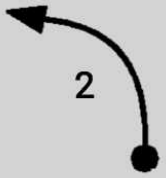 217	Izquierda 2	20.19

NEXT: 0.17 !!!

53° RALLY MONTAÑAS

DISTANCIA TOTAL	DISTANCIA PARCIAL	DIRECCIÓN	INFORMACIÓN	DIST. REGR.
7.87	0.17	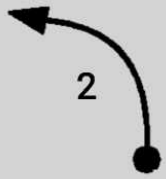 218	Izquierda 2	20.02
8.14	0.27	219	Km 19	19.75
8.83	0.68	220	Derecha 2 Larga	19.06
9.29	0.46	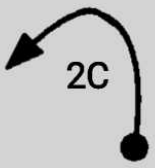 221	Izquierda 2 Cierra	18.60
9.95	0.65	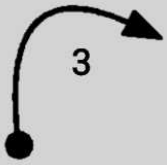 222	Derecha 3	17.94
10.55	0.60	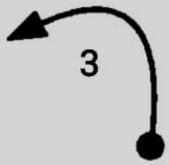 223	Izquierda 3	17.34
11.17	0.61	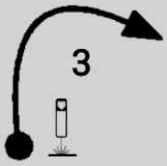 224	Km 22 Derecha 3	16.72
11.47	0.29	225	Izquierda 3 Piso malo	16.42

53° RALLY MONTAÑAS

DISTANCIA TOTAL	DISTANCIA PARCIAL	DIRECCIÓN	INFORMACIÓN	DIST. REGR.
12.18	0.70	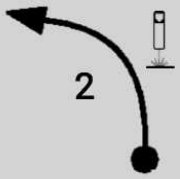 226	Km 23 Izquierda 2	15.71
12.51	0.33	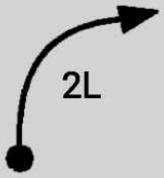 227	Derecha 2 Larga	15.38
13.18	0.66	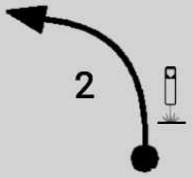 228	Km 24 Izquierda 2	14.71
13.45	0.27	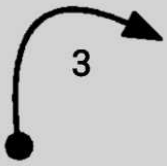 229	Derecha 3	14.44
13.84	0.38	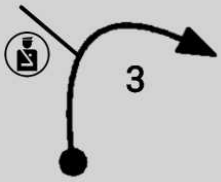 230	Derecha 3	14.05
14.80	0.96	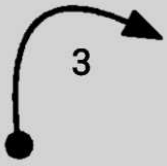 231	Derecha 3	13.09
15.17	0.36	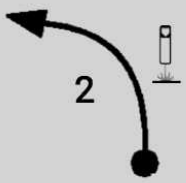 232	Izquierda 2 Km 26	12.72
16.20	1.03	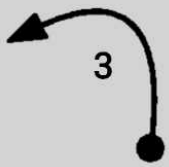 233	Izquierda 3	11.69

53° RALLY MONTAÑAS

DISTANCIA TOTAL	DISTANCIA PARCIAL	DIRECCIÓN	INFORMACIÓN	DIST. REGR.
16.70	0.50	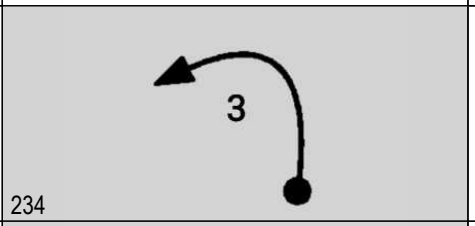 234	Izquierda 3	11.19
16.98	0.28	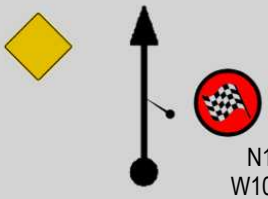 235 N19° 46.155' W103° 48.022'	Control B Letrero L.I Invertido	10.91
17.47	0.48	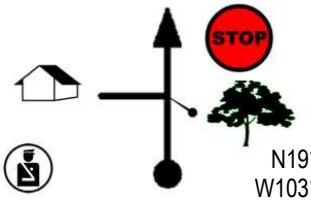 236 N19° 46.072' W103° 47.756'	Control C Rancho L.I	10.42
18.45	0.97	237	Puente	9.44
19.42	0.97	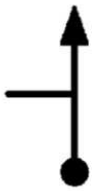 238	De frente (Jiquilpan)	8.47
22.22	2.80	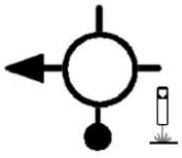 239	Por la izquierda Rumbo a Sayula	5.67
22.37	0.14	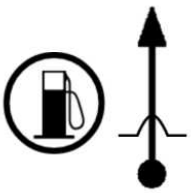 240	Tope Gasolinera L.I	5.52
22.66	0.29	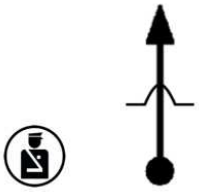 241	Topes (3)	5.23

53° RALLY MONTAÑAS

DISTANCIA		DIRECCIÓN	INFORMACIÓN	DIST. REGR.
TOTAL	PARCIAL			
23.82	1.16	242 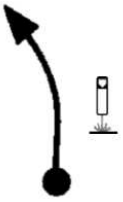	Km 39 Piso malo	4.07
27.85	4.02	243 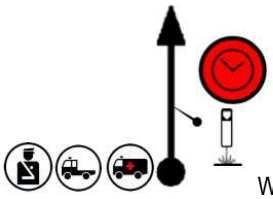 N19° 45.123' W103° 44.627'	Control CH Km 35	0.04
27.89 0.000	0.04 0.000	244	Control A (Pintado al piso)	0.00 20.18

CH	8	SAN GABRIEL - APANGO 2		DISTANCIA	8
CH TC	9	EL VELADERO - SAYULA 2		20.18 km.	
TRAMO CRONOMETRADO				PROMEDIO	TIEMPO 00:20'
8		SAN GABRIEL - APANGO 2	9.940 km.	60 k/h	

DISTANCIA TOTAL	DISTANCIA PARCIAL	DIRECCIÓN	INFORMACIÓN	DIST. REGR.
0.000	0.000	244	Control A (Pintado al piso)	20.18
0.32	0.32	245	Izquierda 2	19.85
0.78	0.45	246	Piso malo	19.40
1.07	0.29	247	Paso malo Lado Izquierdo	19.10
1.71	0.63	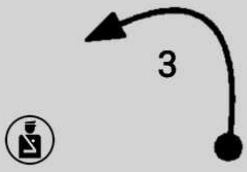 248	Izquierda 3 Mirador	18.47
2.34	0.63	249	Izquierda 3	17.83
3.39	1.04	250	Piso malo	16.79
3.97	0.58	251	Km 31	16.20

53° RALLY MONTAÑAS

DISTANCIA TOTAL	DISTANCIA PARCIAL	DIRECCIÓN	INFORMACIÓN	DIST. REGR.
4.90	0.92	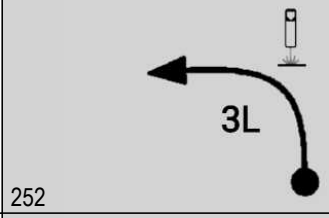 252	Izquierda 3 Larga Km 30	15.28
6.53	1.62	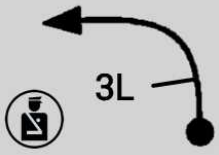 253	Izquierda 3 Larga	13.65
7.99	1.45	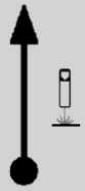 254	Km 27	12.19
8.27	0.28	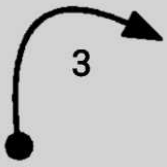 255	Derecha 3	11.91
9.46	1.18	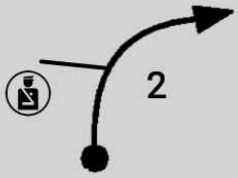 256	Derecha 2	10.72
9.94	0.48	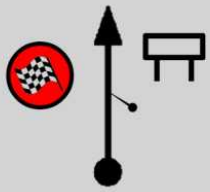 257		10.24
9.99	0.05	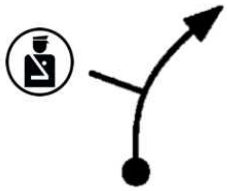 258	Derecha 2 Entronque	10.18
10.50	0.50	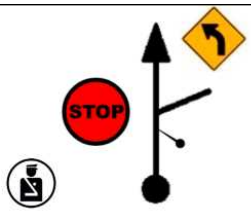 259 N19° 46.797' W103° 42.449'	Control C Letrero curva	9.68

53° RALLY MONTAÑAS

DISTANCIA TOTAL	DISTANCIA PARCIAL	DIRECCIÓN	INFORMACIÓN	DIST. REGR.
13.04	2.54	260	Km 22	7.13
16.21	3.16	261 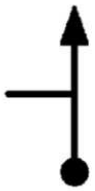	Entronque Lagunillas De frente	3.97
18.09	1.88	262 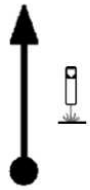	Km 17	2.09
20.10	2.01	263 N19° 49.856' W103° 39.056'	Control CH Km 15	0.07
20.18 0.000	0.07 0.000	264 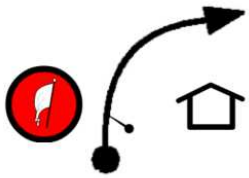 N19° 49.879' W103° 39.032'	Control A Capilla Lado derecho	0.00 16.22

CH	9	EL VELADERO - SAYULA 2		DISTANCIA	9
CH TC	9A	ENTRADA NEUTRZALIZACION		16.22 km.	
TRAMO CRONOMETRADO				PROMEDIO	TIEMPO 00:15'
9		EL VELADERO - SAYULA 2	10.810 km.	65 k/h	

DISTANCIA TOTAL	DISTANCIA PARCIAL	DIRECCIÓN	INFORMACIÓN	DIST. REGR.
0.000	0.000	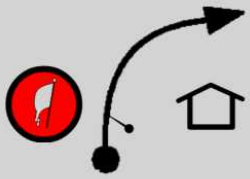 264 N19° 49.879' W103° 39.032'	Control A Capilla Lado derecho	16.22
0.70	0.70	265	Derecha 4	15.52
0.88	0.18	266	Km 14 Derecha 4	15.33
2.43	1.54	267	Derecha 4 con Entronque	13.78
3.23	0.79	268	Izquierda 3	12.98
3.71	0.48	269	Derecha 4	12.50
4.03	0.31	270	Izquierda 4	12.19
4.57	0.54	271	Derecha 3	11.65

53° RALLY MONTAÑAS

DISTANCIA TOTAL	DISTANCIA PARCIAL	DIRECCIÓN	INFORMACIÓN	DIST. REGR.
4.83	0.26	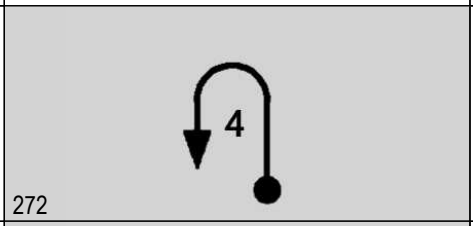 272	Izquierda 4	11.39
5.73	0.90	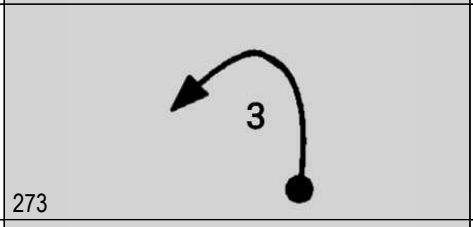 273	Izquierda 3	10.48
6.76	1.02	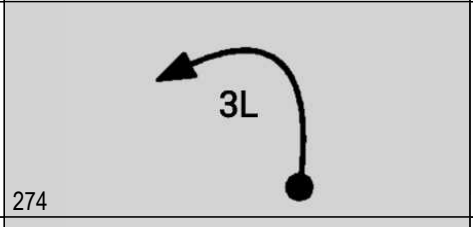 274	Izquierda 3 Larga	9.46
7.82	1.06	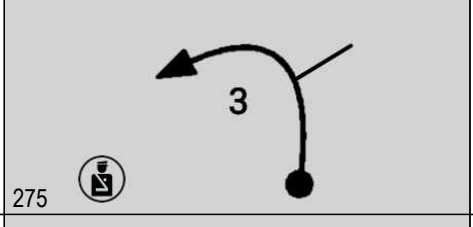 275	Izquierda 3	8.39
8.78	0.96	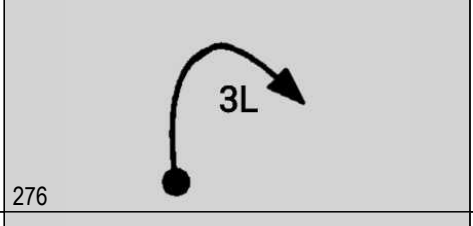 276	Derecha 3 Larga	7.43
9.04	0.26	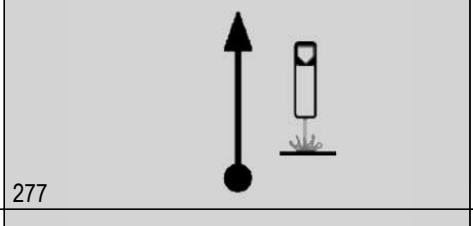 277	Km 6	7.17
10.13	1.08	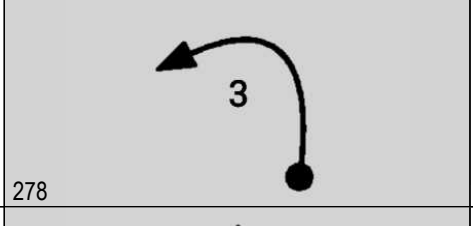 278	Izquierda 3	6.09
10.81	0.67	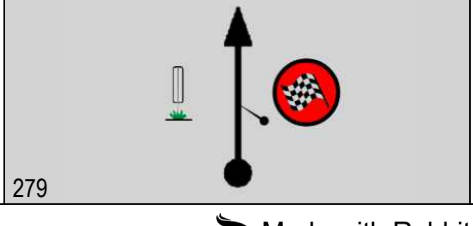 279	Control B Km 4 Lado Izquierdo Invertido	5.41

53° RALLY MONTAÑAS

DISTANCIA TOTAL	DISTANCIA PARCIAL	DIRECCIÓN	INFORMACIÓN	DIST. REGR.
11.31	0.50	280 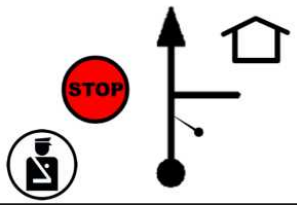	Control C Rancho Vista de Oro	4.91
14.57	3.26	281	Inicia Camellon	1.64
14.69	0.11	282 	Semaforo Tomar Carril Lateral	1.53
14.88	0.19	283	Tomar a la Derecha	1.33
15.07	0.18	284 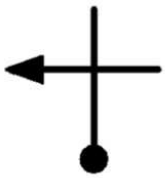	Por la izquierda Calle Ignacio Vallarta	1.14
15.16	0.09	285 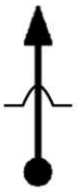	Tope	1.05
15.29	0.12	286 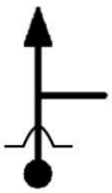	Tope Seguir de Frente	0.92
15.48	0.19	287 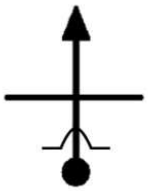	Tope Seguir de Frente	0.73

NEXT: 0.19 !!!

53° RALLY MONTAÑAS

DISTANCIA TOTAL	DISTANCIA PARCIAL	DIRECCIÓN	INFORMACIÓN	DIST. REGR.
15.67	0.19	288 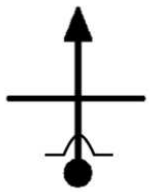	Tope Seguir de Frente	0.54
15.86	0.19	289 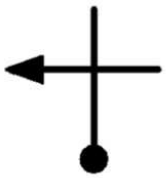	A la izquierda Por calle Constitución	0.35
15.98	0.12	290 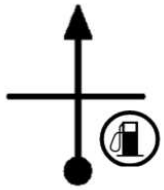	Pemex Se permite recarga De frente	0.23
16.05	0.06	291 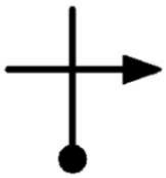	Por la derecha Calle Prisiliano Sanchez	0.17
16.22 0.000	0.17 0.000	292 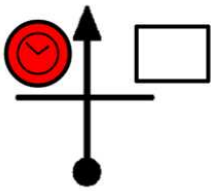	Control CH Inicia Neutralizcion	0.00 0.00

CH	9A	ENTRADA NEUTRALIZACION	DISTANCIA	9
CH TC	9B	SALIDA NEUTRALIZACION	0.00 km.	
		TRAMO CRONOMETRADO	PROMEDIO	TIEMPO 00:20'
			0 k/h	

DISTANCIA		DIRECCIÓN	INFORMACIÓN	DIST. REGR.
TOTAL	PARCIAL			
16.22 0.000	0.17 0.000	292 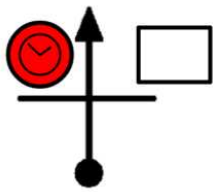	Control CH Inicia Neutralizcion	0.00 0.00
0.00	0.00	293 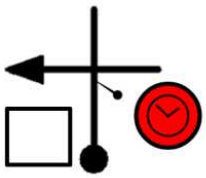	Control CH Salida Neutralizacion	5.11

CH	9B	SALIDA NEUTRALIZACION	DISTANCIA	9
CH TC	10	SAYULA - EL VELADERO 2	5.11 km.	
TRAMO CRONOMETRADO			PROMEDIO	TIEMPO 00:15'
			20 k/h	

DISTANCIA TOTAL	DISTANCIA PARCIAL	DIRECCIÓN	INFORMACIÓN	DIST. REGR.
0.00	0.00	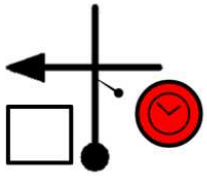 293	Control CH Salida Neutralizacion	5.11
0.06	0.06	294	Por la derecha Junto a templo	5.05
0.23	0.17	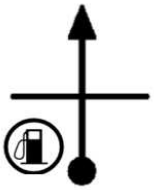 295	Pemex L.I Se permite recarga De frente	4.88
0.42	0.19	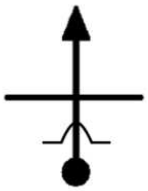 296	Tope De frente	4.68
0.60	0.18	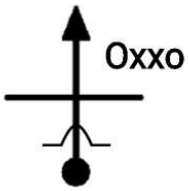 297	Tope De frente	4.50
0.99	0.38	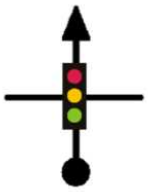 298	Semaforo Inicia doble Carril	4.12
1.19	0.20	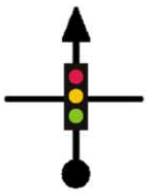 299	De frente	3.92
1.96	0.76	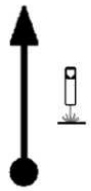 300	Km 1	3.15

53° RALLY MONTAÑAS

DISTANCIA		DIRECCIÓN	INFORMACIÓN	DIST. REGR.
TOTAL	PARCIAL			
5.06	3.10	301	Control CH Marcado al piso	0.05
5.11 0.000	0.05 0.000	302	Control A Km 4	0.00 47.45

CH	10	SAYULA - EL VELADERO 2		DISTANCIA	10
CH TC	10A	META FINAL CENTRO TAPALPA		47.08 km.	
TRAMO CRONOMETRADO				PROMEDIO	TIEMPO 01:00'
10		SAYULA - EL VELADERO 2	10.830 km.	47 k/h	

DISTANCIA TOTAL	DISTANCIA PARCIAL	DIRECCIÓN	INFORMACIÓN	DIST. REGR.
0.000	0.000	 302	Control A Km 4	47.45
0.55	0.55	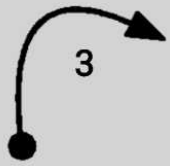 303	Derecha 3	46.90
1.40	0.85	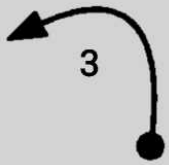 304	Izquierda 3	46.05
1.71	0.30	305	Derecha 4	45.74
2.62	0.90	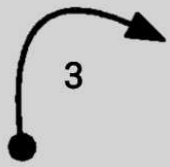 306	Derecha 3	44.83
2.88	0.26	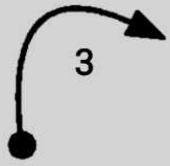 307	Derecha 3	44.57
3.84	0.96	308	Derecha 3	43.61
4.90	1.06	309	Derecha 3	42.54

53° RALLY MONTAÑAS

DISTANCIA TOTAL	DISTANCIA PARCIAL	DIRECCIÓN	INFORMACIÓN	DIST. REGR.
5.76	0.85	310 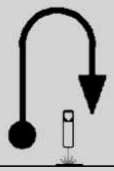	Km 10 Derecha 4	41.69
6.69	0.93	311 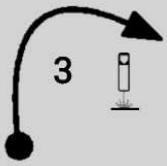	Derecha 3 Km 11	40.76
7.45	0.76	312 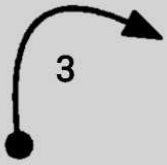	Derecha 3 Letrero Agua zarca	40.00
7.83	0.37	313 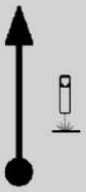	Km 12	39.62
8.42	0.59	314 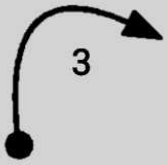	Derecha 3	39.03
8.80	0.37	315 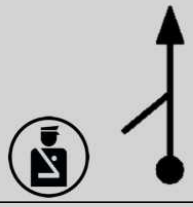	Entronque	38.65
9.81	1.01	316	Izquierda 4	37.63
10.65	0.83	317	Derecha 3 En puente	36.80

NEXT: 0.17 !!!

53° RALLY MONTAÑAS

DISTANCIA TOTAL	DISTANCIA PARCIAL	DIRECCIÓN	INFORMACIÓN	DIST. REGR.
10.83	0.17	318	Control B Km 15 L.I invertido	36.62
11.37	0.53	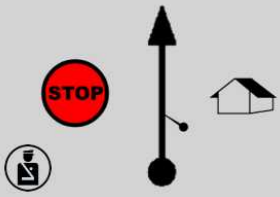 319	Control C Empresa Alvoreal	36.08
14.68	3.31	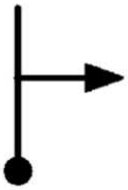 320	Entronque Por la derecha Inicia terraceria	32.77
17.90	3.22	321	La leona	29.55
19.38	1.47	322	Paso malo	28.07
21.20	1.82	323	Tapalpa	26.25
21.70	0.49	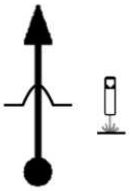 324	Km 18 Topes (3)	25.75
21.98	0.28	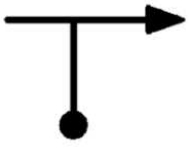 325	Inicia Pavimento	25.47

53° RALLY MONTAÑAS

DISTANCIA		DIRECCIÓN	INFORMACIÓN	DIST. REGR.
TOTAL	PARCIAL			
26.61	4.63	326 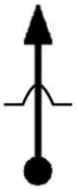	Tope	20.84
27.12	0.50	327 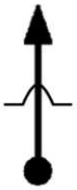	Tope	20.33
29.67	2.55	328 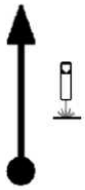	Km 10	17.78
30.37	0.70	329 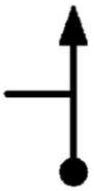	De frente a Frontera	17.08
30.84	0.46	330	Tope	16.61
31.05	0.20	331	Tope	16.40
33.39	2.33	332 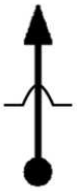	Tope	14.06
33.80	0.41	333 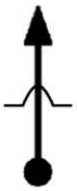	Tope	13.65

53° RALLY MONTAÑAS

DISTANCIA		DIRECCIÓN	INFORMACIÓN	DIST. REGR.
TOTAL	PARCIAL			
35.19	1.39	334 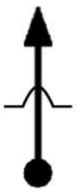	Tope	12.25
36.66	1.46	335 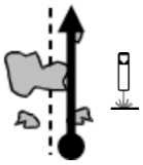	Km 3 Paso malo	10.79
38.85	2.19	336	Paso malo	8.60
39.65	0.79	337 	Por la izquierda A tapalpa	7.80
39.77	0.12	338 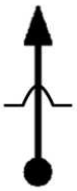	Tope	7.68
40.29	0.51	339 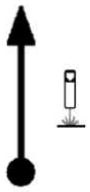	Km 26	7.16
42.76	2.47	340 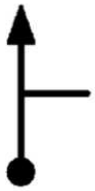	Los espinos	4.69
45.03	2.26	341 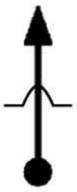	Tope	2.42

53° RALLY MONTAÑAS

DISTANCIA		DIRECCIÓN	INFORMACIÓN	DIST. REGR.
TOTAL	PARCIAL			
45.97	0.93	342 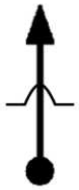	Topes (2)	1.48
46.51	0.53	343	Pemex Lado Izquierdo Inicia Poblado	0.94
46.74	0.23	344	Tope Inicia empedrado Tope	0.71
46.84	0.10	345 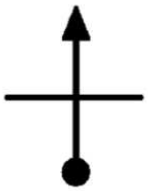	De frente	0.60
47.07	0.22	346	Calle Bracamontes De frente	0.38
47.39	0.32	347 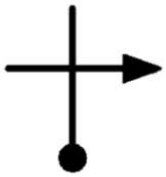	Calle R. Quintero Por la derecha	0.06
47.45	0.06	348 	Arco meta	0.00

CNRM
COMISIÓN NACIONAL DE RALLIES MÉXICO A.C.

ABANDONO

NOMBRE: _____

No. DE AUTO: _____

NUMERO DE TC [ ]

REFERENCIA: [ ]

CAUSA DE ABANDONO: _____

_____

_____

_____

_____

_____

_____

_____

_____

_____

_____

_____

FIRMA DEL COMPETIDOR

BARREDORA

CNRM
COMISIÓN NACIONAL DE RALLIES MÉXICO A.C.

HOJA DE EVALUACIÓN

PILOTO: _____

NAVEGANTE: _____

No. DE AUTO: _____

CALIFICACIÓN (1 = EXCELENTE, 5 = MUY MALO)	**1**	**2**	**3**	**4**	**5**
DOCUMENTACIÓN GENERAL					
REGLAMENTO PARTICULAR					
BOLETINES					
PROMOCIÓN GENERAL					
PRESENTACIÓN					
PAGINA DE INTERNET					
RUTA GENERALIDAD					
LIBRETA DE RUTA					
ESTADO DE LOS TRAMOS					
OFICIALES					
ESCRUTINADORES					
CONTROLES					
FUNCIONAMIENTO					
PRESENTACIÓN					
VPI					
JUECES DE HECHOS					
PUESTOS DE RADIO					
TREN DE CARRERA					
SEGURIDAD					
CIERRE DE TRAMOS					
AMBULANCIAS					
ARRANCADA					
META FINAL					

OBSERVACIONES: